

DATA COLLECTION


- Intercept Origin-Destination Report (June 2015)
- Stated Preference Survey (September 2015)
- AirSage Origin-Destination Data
- Traffic Volumes
 - o 24 hour counts
 - October 2014
 - Rte 92 – east of River
 - Metropolitan Ave. – west of 4th St.
 - Spur 45 – west of Rte 45
 - Rte 92 – west of Rte 45
 - March 2015
 - Rte 92 – east of River
 - U.S.-59 – east of Rushville
 - April 2015
 - Metropolitan Ave. – east of 10th St.
 - 4th St. – north of Jackson
 - Sherman Ave. – north of Metropolitan
 - 7th St. – north of Cheyenne
 - Grant Ave. – north of Metropolitan
 - 10th St. – north of Dakota
 - 20th St. – north of Dakota
 - Cookingham Dr.
 - o WB east of I-29 ramp
 - o WB east of parking
 - o WB ramp to parking
 - o EB east of parking
 - KCI Parking entrance
 - KCI Parking exit

- May 2015
 - Rte 92 – east of Rte 45
 - Rte 92 – Platte/Buchanan County Line
 - U.S.-69 – south of Missouri River bridge
 - Rte 92 – east of river
 - Rte 45 – south of Spur 45
 - US-73 – Leavenworth/Atchison County Line
- October 2015
 - Rte 92 – east of River
- Turning Movement Counts (AM/PM peak period)
 - October 2014
 - Rte 45 and Rte 45 Spur
 - Metropolitan Ave. and 7th St.
 - Metropolitan Ave. and 4th St.
 - April 2015
 - Metropolitan Ave. and 7th St.
 - Metropolitan Ave. and 4th St.

2015 K-92 Centennial Bridge Origin and Destination Intercept Survey

Summary Report

June 2015



Prepared by:

ETC Institute

In association with Transystems

TABLE OF CONTENTS

SUMMARY OF PURPOSE, METHODOLOGY, AND MAJOR FINDINGS	1
SECTION 1: CHARTS AND GRAPHS OF SELECTED FINDINGS	10
SECTION 2: OVERALL UNWEIGHTED RESULTS	16
SECTION 3: SURVEY INSTRUMENT	22

Introduction

ETC Institute conducted an Origin and Destination Intercept Survey for the Kansas Department of Transportation (KDOT) on April 1st, 2015. This survey was administered by ETC Institute with traffic control assistance from the Kansas Department of Transportation.

The intercept locations occurred approximately 2 miles east of the Centennial Bridge on Spur 45 and Route 92 highway. A portion of traffic was briefly stopped and asked questions pertaining to the current eastbound trip they were on. Survey data was captured via iPad using a data collection program that interfaces with Google Maps which allowed interviewers to instantly geocode origin and destination locations and verify those locations with occupants of the vehicle.

The survey was designed to gather travel data from vehicles crossing the Centennial Bridge in the eastbound direction. The data, which includes trip purpose, origin, and destination information, will be used to verify and refine, if necessary the regional travel demand model.

Types of Data Gathered

The survey was designed to gather the following information from all vehicles:

- Location where the trip began
- Location where the trip ended
- Purpose of trip
- Type of vehicle
- Number of occupants
- State where the vehicle was registered
- Time of day vehicles crossed the bridge
- Exact route from origin to destination
- Whether an exact trip in the opposite direction will be made, on which route, and at what time.

Sampling Methodology

The survey administration process for the two intercept locations involved stopping a random sequence of vehicles crossing the Centennial Bridge in the eastbound direction. The percentage of vehicles surveyed at each location was based on the number of completed surveys required to achieve statistically valid results given the average daily traffic volumes on each highway that was included in the sample.

The goal was to obtain data with a precision of at least +/-5% at the 95% level of confidence from each station. The overall results for the entire survey, which includes data from more than 900 vehicles, have a precision of at least +/-3% at the 95% level of confidence.

The actual number of completed surveys exceeded the goals that were established for each station. The below table provides a summary of completed surveys by station and time of day.

Total Number of Surveys Completed by Time of Day

	Surveys on Hwy 92	Surveys on Spur 45	Total Surveys	Eastbound Traffic Counts
Eastbound_7-8 AM	37	16	53	303
Eastbound_8-9 AM	31	32	63	334
Eastbound_9-10 AM	29	31	60	281
Eastbound_10-11 AM	28	26	54	281
Eastbound_11 AM -12 PM	24	28	52	339
Eastbound_12 - 1 PM	25	22	47	351
Eastbound_1 - 2 PM	26	22	48	424
Eastbound_2 - 3 PM	26	27	53	409
Eastbound_3 - 4 PM	31	31	62	479
Eastbound_4 -5 PM	42	36	78	770
Eastbound_5 -6 PM	41	38	79	1007
Eastbound_6 - 7 PM	11	15	26	656
<i>Eastbound_7 PM - 7 AM</i>	125	117	242	1362
Grand Total	476	441	917	6996

* *Eastbound_7 PM - 7 AM completed surveys were estimated by expanding non-peak trips*

Site Selection and Advance Preparation

During March of 2015, the project management team from ETC Institute and Transystems visited both locations originally proposed for the survey. The final locations for each survey station were determined based on an evaluation of the following factors:

- Sight distance
- Shoulder width
- Speed limit
- Number of adjacent driveways
- Available parking
- The location of comfort service facilities.

KDOT assumed responsibility for the administration of all traffic control tasks. Transystems drafted traffic control plans that were ultimately approved by KDOT.

Station Description

Each station consisted of a well-marked checkpoint, where the drivers of vehicles entering the study area were stopped and asked to provide travel information. Between 3 and 5 interviewers worked under the direction of a station manager to conduct the interviews at each station. Station managers reported to the Project Manager who supervised the overall operation.

The survey was administered on Wednesday April 1st. The survey stations were operated continuously from 7:00 AM until 6:10 PM. There were no closures due to rain or inclement weather during the day that the survey was administered.

ETC Institute arranged to have a uniformed officer and marked patrol car at both survey locations.

Database Expansion Procedures

In order to simulate actual traffic volumes in the region, the "raw" survey data (the data for completed surveys) was weighted to closely approximate the actual traffic counts that were observed on the day the survey was administered.

This was accomplished by calculating the ratio of the number of surveys that were completed for each station to the number of vehicles that were surveyed during each hour that a station was operational. The ratio was used as a multiplier by *StatPac for Windows* to generate a weighted database that closely approximated the actual traffic volumes observed on the day the survey was administered. The unweighted database was used for all of the analysis contained in this report.

Since the survey was not administered for safety reasons between 6 PM and 7 AM. (due to the lack of daylight), the data from the non-peak hours of 9 AM to 11 AM and 1PM to 3 PM was used to generate data for the hours of 6 PM to 7 AM. These time periods most closely replicate the travel behavior of night time travel in terms of travel patterns and trip purposes.

The actual traffic counts and multipliers that were used to weight the data for each station are provided below.

Weight Factor Table

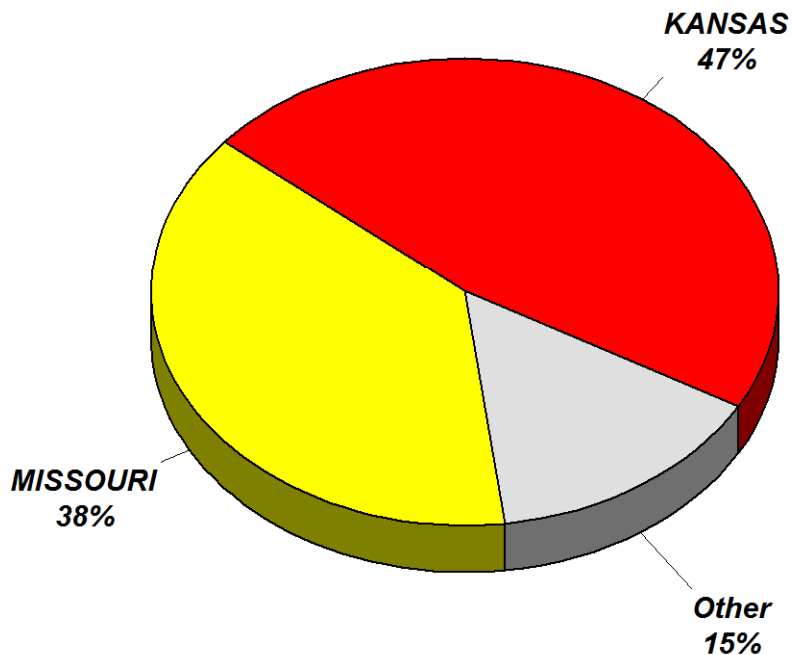
	Surveys on Hwy 92	Surveys on Spur 45	Total Surveys	Traffic Counts	Weight Factor
Eastbound_7-8 AM	37	16	53	303	5.716981132
Eastbound_8-9 AM	31	32	63	334	5.301587302
Eastbound_9-10 AM	29	31	60	281	4.683333333
Eastbound_10-11 AM	28	26	54	281	5.203703704
Eastbound_11 AM -12 PM	24	28	52	339	6.519230769
Eastbound_12 - 1 PM	25	22	47	351	7.468085106
Eastbound_1 - 2 PM	26	22	48	424	8.833333333
Eastbound_2 - 3 PM	26	27	53	409	7.716981132
Eastbound_3 - 4 PM	31	31	62	479	7.725806452
Eastbound_4 -5 PM	42	36	78	770	9.871794872
Eastbound_5 -6 PM	41	38	79	1007	12.74683544
Eastbound_6 - 7 PM	11	15	26	656	25.23076923
Eastbound_7 PM - 7 AM	125	117	242	1362	5.628099174
Grand Total	476	441	917	6996	7.629225736

Major Findings

Where Vehicles Were Registered

Vehicles from 34 states were surveyed. Most vehicles crossing the Centennial Bridge in the eastbound direction were registered in Kansas or Missouri. Thirty-eight percent (38%) were registered in Missouri and 47% were registered in Kansas. Approximately 15% of the vehicles surveyed were registered in other states.

States Where Vehicles Crossing (Eastbound) The Centennial Bridge Were Registered

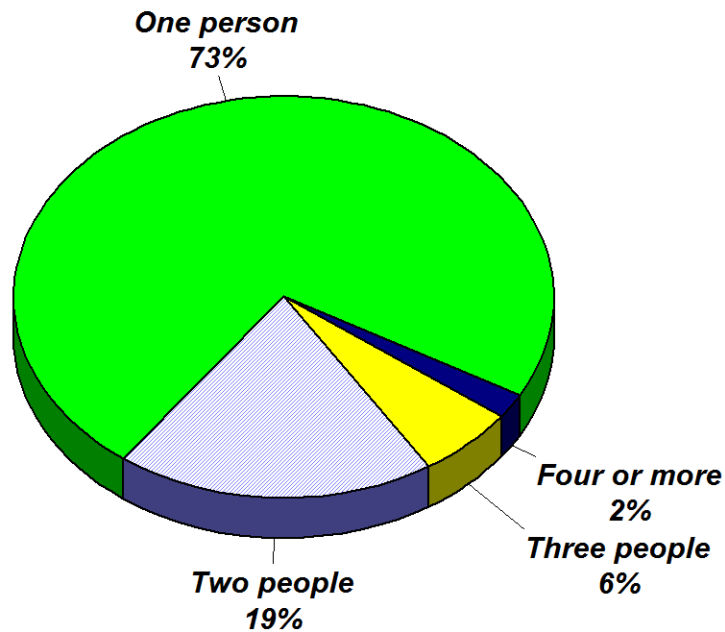


ETC Institute (2015)

Vehicle Occupancy

Seventy-three percent (73%) of the eastbound vehicles surveyed were occupied by only one person; 19% had two occupants; 8% had three or more occupants. The mean vehicle occupancy for personal vehicles entering the region was 1.57. The mean vehicle occupancy for work related trips was 1.17.

Vehicle Occupancy for Vehicles Crossing (Eastbound) The Centennial Bridge



ETC Institute (2015)

Where Trips Crossing the Bridge Began

The top three places where trips crossing the bridge in the eastbound direction began are listed below:

- Leavenworth (91%)
- Atchison (3%)
- Lansing (2%)

Percentage of Trips that Began at Fort Leavenworth

Twenty-two percent of the trips captured had an origin point directly linked to Fort Leavenworth. The remaining 78% of trips originated at a location other than Fort Leavenworth.

Reasons that Travelers Were Crossing the Bridge in the Eastbound Direction

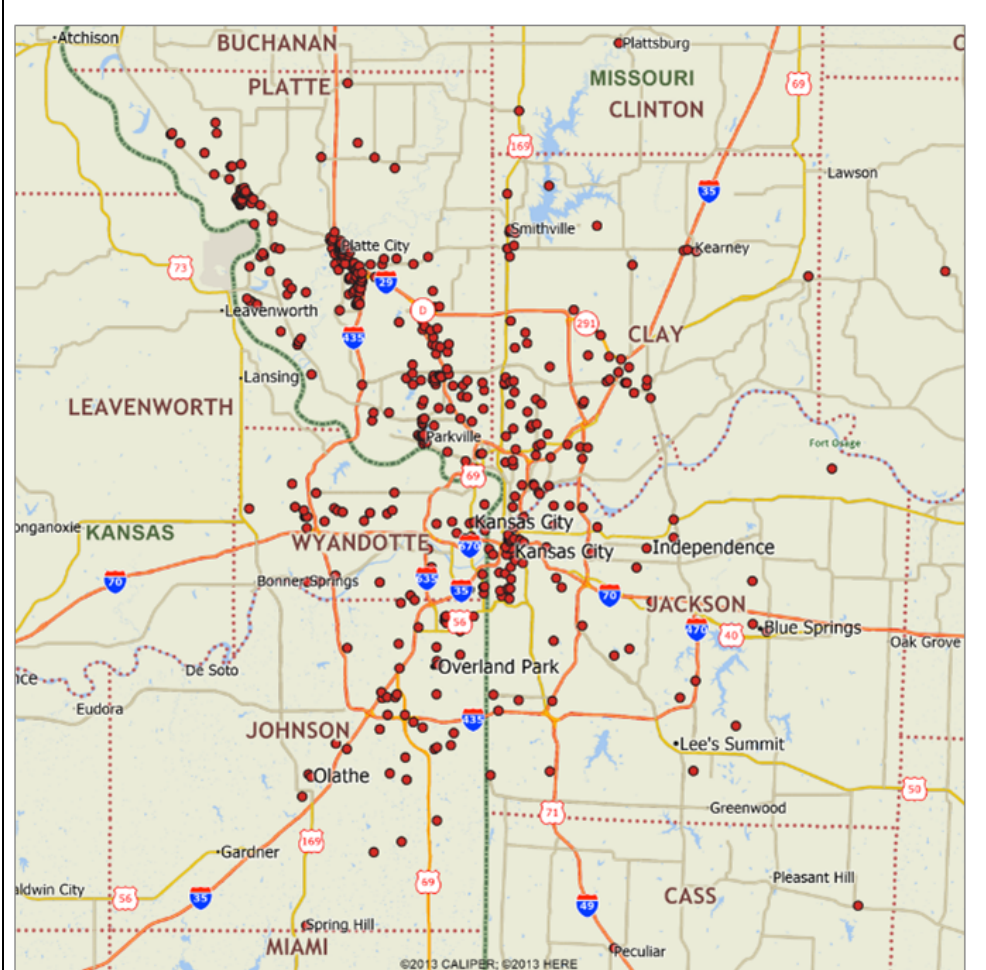
The top five reasons that travelers were crossing the bridge are listed below:

- Work to Home (23%)
- Personal Business (20%)
- Home to Work (15%)
- Business Delivery (14%)
- Shopping (10%)

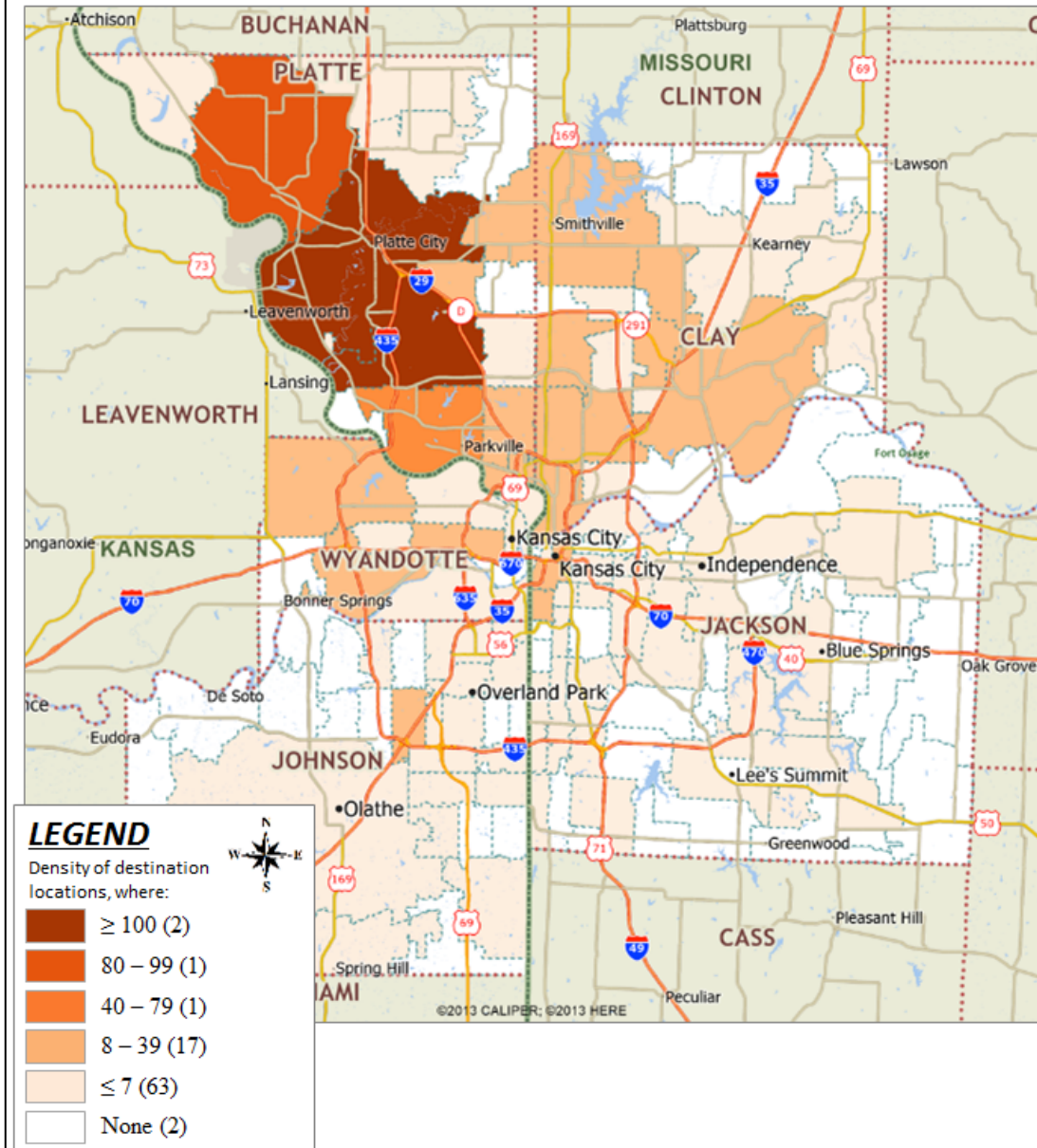
Top Destinations for Travelers Crossing the Bridge

The maps below show the location that trips crossing the bridge ended. Most trips were concentrated in the Platte City/Kansas City area.

Where Trips That Crossed the Bridge Ended

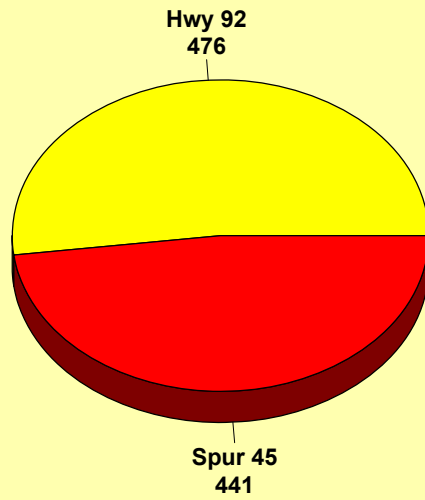


Destination Density by ZIP code



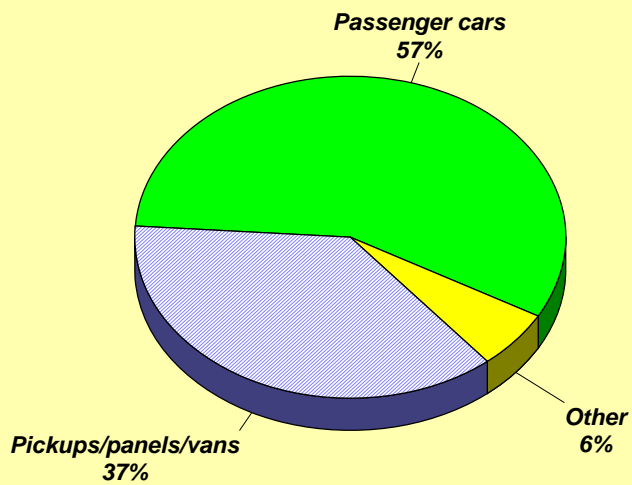
Section 1:
***Charts and Graphs
of Selected Findings***

Number of Completed Surveys



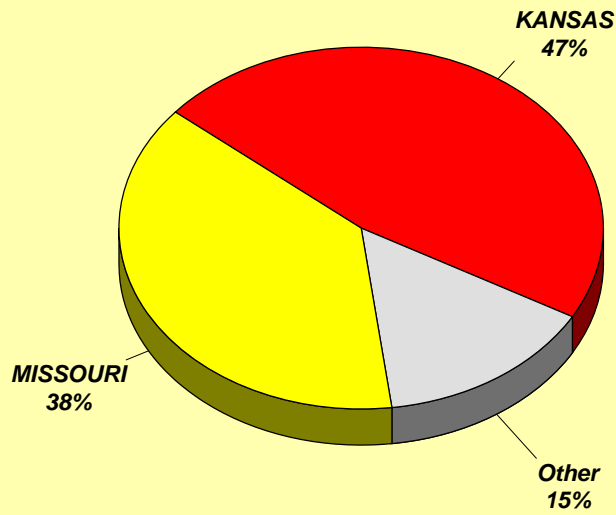
ETC Institute (2015)

Type of Vehicle Crossing (Eastbound) The Centennial Bridge



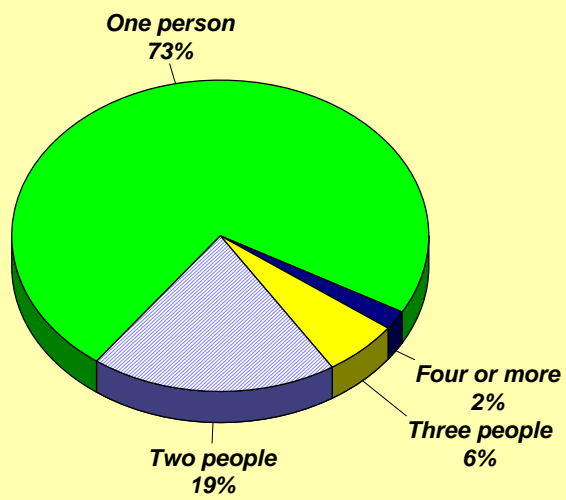
ETC Institute (2015)

States Where Vehicles Crossing (Eastbound) The Centennial Bridge Were Registered



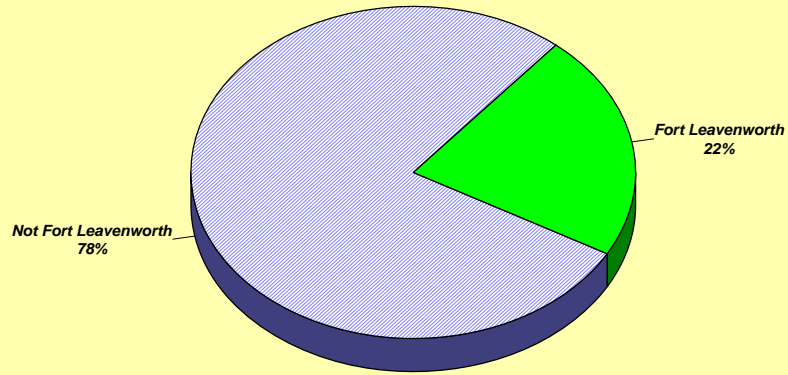
ETC Institute (2015)

Vehicle Occupancy for Vehicles Crossing (Eastbound) The Centennial Bridge



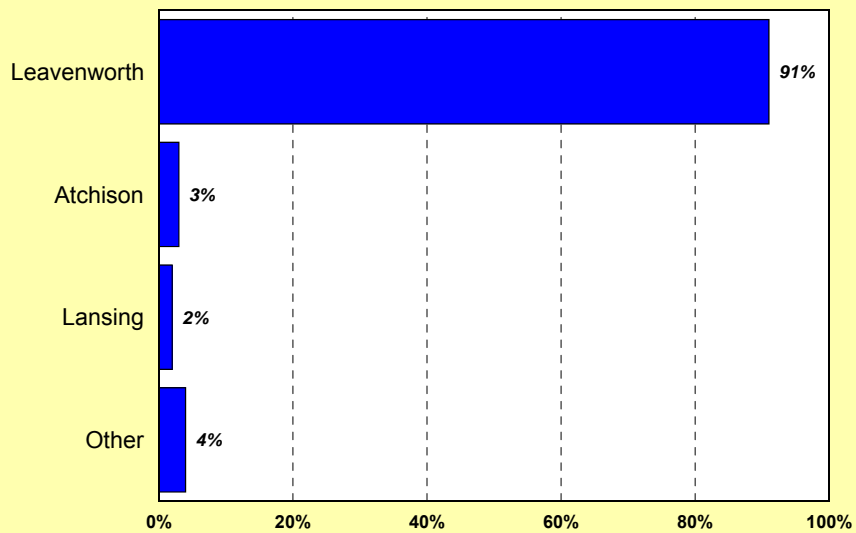
ETC Institute (2015)

Origination Point for Vehicles Crossing (Eastbound) The Centennial Bridge



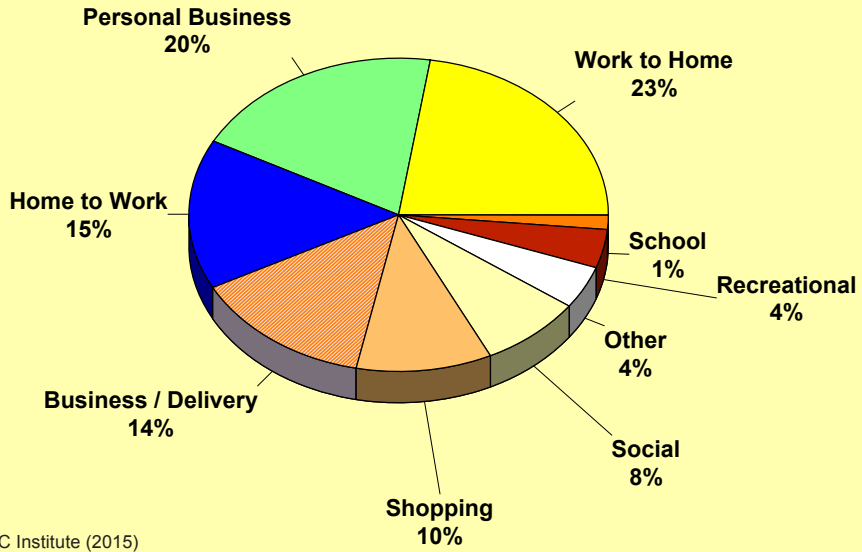
ETC Institute (2015)

Top 3 Cities Where Trips Crossing (Eastbound) The Centennial Bridge Originated



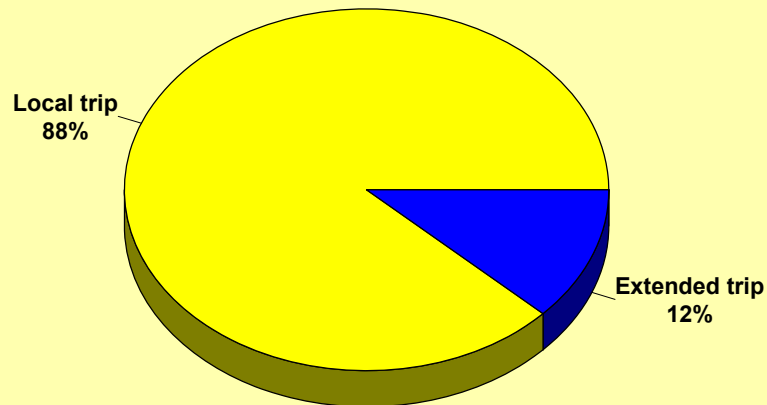
ETC Institute (2015)

Reasons People Traveled Across (Eastbound) The Centennial Bridge by Trip Purpose

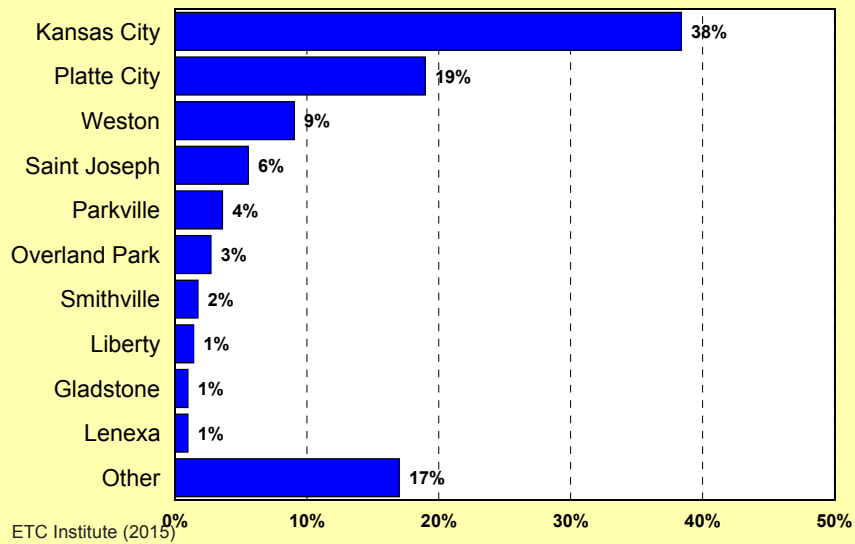


Distribution of Trips Crossing (Eastbound) The Centennial Bridge by Local vs Extended Trips

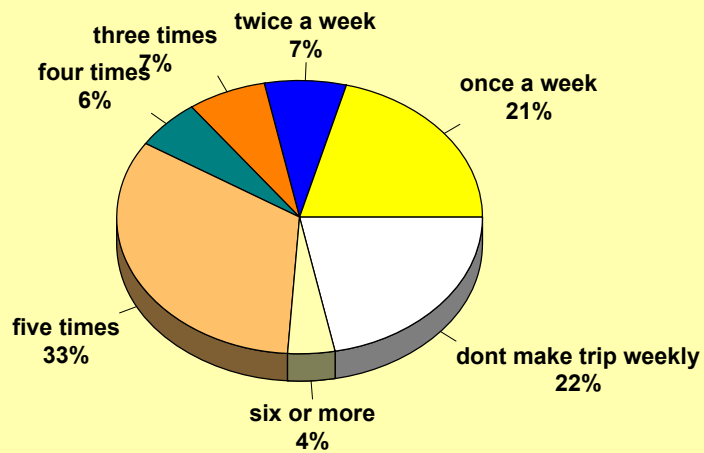
Local = Platte, Clay, Jackson, Wyandotte, and Johnson County



Top 10 Cities Where Trips Crossing (Eastbound) The Centennial Bridge Ended



Number of Times Per Week Surveyed Trip Occurs



Section 2:
Overall Unweighted Results

Crosstabulations by Survey Completion Time

* Calculations based on unweighted data

* Frequency percentages include eastbound surveys only

Number of Completed Surveys by Time of Day Surveyed

	7-8 AM	8-9 AM	9-10 AM	10-11 AM	11 AM-12 PM	12 - 1 PM	1 - 2 PM	2 - 3 PM	3 - 4 PM	4 - 5 PM	5 - 6 PM	6 - 7 PM	7 PM - 7 AM	Total
Hwy 92	69.81%	49.21%	48.33%	51.85%	46.15%	53.19%	54.17%	49.06%	50.00%	53.85%	51.90%	42.31%	51.65%	51.91%
Spur 45	30.19%	50.79%	51.67%	48.15%	53.85%	46.81%	45.83%	50.94%	50.00%	46.15%	48.10%	57.69%	48.35%	48.09%
Total	100.00%	100.00%	100.00%	100.00%	100.00%	100.00%	100.00%	100.00%	100.00%	100.00%	100.00%	100.00%	100.00%	100.00%

* Calculations based on unweighted data

* Frequency percentages include eastbound surveys only

Vehicle Type by Time of Day Surveyed

	7-8 AM	8-9 AM	9-10 AM	10-11 AM	11 AM-12 PM	12 - 1 PM	1 - 2 PM	2 - 3 PM	3 - 4 PM	4 - 5 PM	5 - 6 PM	6 - 7 PM	7 PM - 7 AM	Total
Passenger cars	67.92%	65.08%	48.33%	53.70%	46.15%	53.19%	70.83%	60.38%	54.84%	56.41%	60.76%	76.92%	53.72%	57.36%
Pickups/panels/vans	22.64%	31.75%	41.67%	37.04%	51.92%	40.43%	27.08%	37.74%	40.32%	38.46%	31.65%	15.38%	39.67%	36.64%
Single Unit 2-axle trucks (6 tires)	0.00%	1.59%	1.67%	3.70%	1.92%	0.00%	0.00%	0.00%	0.00%	1.28%	1.27%	3.85%	1.65%	1.31%
Single Trailer, 5 axles trucks	1.89%	0.00%	3.33%	0.00%	0.00%	2.13%	0.00%	1.89%	1.61%	0.00%	0.00%	3.85%	1.24%	1.09%
Motorcycle	1.89%	0.00%	0.00%	1.85%	0.00%	0.00%	2.08%	0.00%	1.61%	2.56%	1.27%	0.00%	0.83%	0.98%
Single Trailer, 3-4 axle trucks	0.00%	0.00%	3.33%	3.70%	0.00%	0.00%	0.00%	0.00%	0.00%	0.00%	1.27%	0.00%	1.65%	0.98%
Buses	0.00%	0.00%	0.00%	0.00%	0.00%	2.13%	0.00%	0.00%	0.00%	0.00%	2.53%	0.00%	0.41%	0.44%
Multi Trailer, 5 or fewer axle trucks	1.89%	1.59%	1.67%	0.00%	0.00%	0.00%	0.00%	0.00%	0.00%	0.00%	0.00%	0.00%	0.41%	0.44%
Single Trailer, 6+ axles trucks	3.77%	0.00%	0.00%	0.00%	0.00%	0.00%	0.00%	0.00%	0.00%	0.00%	1.27%	0.00%	0.00%	0.33%
Single Unit 3-axle trucks	0.00%	0.00%	0.00%	0.00%	0.00%	2.13%	0.00%	0.00%	1.61%	0.00%	0.00%	0.00%	0.41%	0.33%
Multi Trailer, 7+ axle trucks	0.00%	0.00%	0.00%	0.00%	0.00%	0.00%	0.00%	0.00%	1.28%	0.00%	0.00%	0.00%	0.00%	0.11%
Total	100.00%	100.00%	100.00%	100.00%	100.00%	100.00%	100.00%	100.00%	100.00%	100.00%	100.00%	100.00%	100.00%	100.00%

* Calculations based on unweighted data

* Frequency percentages include eastbound surveys only

State of Vehicle Registration by Time of Day Surveyed

	7-8 AM	8-9 AM	9-10 AM	10-11 AM	11 AM-12 PM	12 - 1 PM	1 - 2 PM	2 - 3 PM	3 - 4 PM	4 - 5 PM	5 - 6 PM	6 - 7 PM	7 PM - 7 AM	Total
KANSAS	58.49%	66.67%	65.00%	53.70%	57.69%	42.55%	43.75%	43.40%	19.35%	15.38%	37.97%	30.77%	53.72%	46.56%
MISSOURI	26.42%	23.81%	15.00%	31.48%	26.92%	42.55%	43.75%	45.28%	67.74%	67.95%	45.57%	53.85%	30.58%	38.50%
TEXAS	0.00%	0.00%	3.33%	1.85%	1.92%	2.13%	2.08%	1.89%	3.23%	1.28%	0.00%	0.00%	2.48%	1.74%
FLORIDA	0.00%	0.00%	0.00%	0.00%	5.77%	0.00%	4.17%	0.00%	1.61%	0.00%	1.27%	0.00%	1.65%	1.20%
VIRGINIA	0.00%	0.00%	3.33%	0.00%	1.92%	2.13%	0.00%	0.00%	0.00%	0.00%	3.80%	0.00%	1.24%	1.09%
GEORGIA	1.89%	0.00%	1.67%	3.70%	0.00%	2.13%	0.00%	0.00%	0.00%	0.00%	0.00%	0.00%	1.65%	0.98%
ARMED FORCES AMERICA	1.89%	0.00%	1.67%	0.00%	1.92%	0.00%	2.08%	0.00%	0.00%	0.00%	0.00%	0.00%	1.24%	0.76%
Other	1.89%	0.00%	1.67%	1.85%	0.00%	0.00%	0.00%	1.89%	1.61%	0.00%	0.00%	0.00%	0.83%	0.76%
TENNESSEE	0.00%	0.00%	3.33%	1.85%	0.00%	0.00%	0.00%	0.00%	0.00%	0.00%	0.00%	3.85%	1.24%	0.76%
NEBRASKA	0.00%	1.59%	0.00%	0.00%	0.00%	4.26%	0.00%	0.00%	1.61%	0.00%	0.00%	0.00%	0.83%	0.65%
WASHINGTON	1.89%	0.00%	0.00%	1.85%	0.00%	0.00%	0.00%	1.89%	0.00%	1.28%	1.27%	0.00%	0.41%	0.65%
ARKANSAS	0.00%	1.59%	1.67%	0.00%	1.92%	0.00%	0.00%	0.00%	0.00%	0.00%	0.00%	0.00%	0.83%	0.55%
CALIFORNIA	0.00%	0.00%	1.67%	1.85%	0.00%	0.00%	0.00%	1.89%	0.00%	0.00%	0.00%	0.00%	0.83%	0.55%
IDAHO	0.00%	1.59%	0.00%	1.85%	0.00%	0.00%	0.00%	0.00%	1.61%	0.00%	0.00%	0.00%	0.41%	0.44%
MICHIGAN	1.89%	0.00%	0.00%	0.00%	0.00%	0.00%	0.00%	0.00%	0.00%	1.28%	2.53%	0.00%	0.00%	0.44%
NORTH CAROLINA	1.89%	1.59%	0.00%	0.00%	0.00%	0.00%	0.00%	0.00%	0.00%	2.56%	0.00%	0.00%	0.00%	0.44%
COLORADO	0.00%	0.00%	0.00%	0.00%	0.00%	0.00%	0.00%	0.00%	3.85%	0.00%	0.00%	0.00%	0.00%	0.33%
HAWAII	1.89%	0.00%	0.00%	0.00%	1.92%	0.00%	0.00%	0.00%	0.00%	0.00%	0.00%	0.00%	0.41%	0.33%
MISSISSIPPI	1.89%	0.00%	0.00%	0.00%	0.00%	2.13%	0.00%	0.00%	0.00%	0.00%	0.00%	0.00%	0.41%	0.33%
OHIO	0.00%	0.00%	0.00%	0.00%	0.00%	0.00%	0.00%	0.00%	0.00%	2.56%	0.00%	3.85%	0.00%	0.33%
SOUTH DAKOTA	0.00%	1.59%	0.00%	0.00%	0.00%	2.13%	0.00%	0.00%	0.00%	0.00%	0.00%	0.00%	0.41%	0.33%
WISCONSIN	0.00%	1.59%	0.00%	0.00%	0.00%	0.00%	2.08%	0.00%	0.00%	0.00%	0.00%	0.00%	0.41%	0.33%
ILLINOIS	0.00%	0.00%	0.00%	0.00%	0.00%	0.00%	0.00%	0.00%	0.00%	0.00%	2.53%	0.00%	0.00%	0.22%
IOWA	0.00%	0.00%	0.00%	0.00%	0.00%	0.00%	0.00%	0.00%	1.61%	0.00%	1.27%	0.00%	0.00%	0.22%
MASSACHUSETTS	0.00%	0.00%	1.67%	0.00%	0.00%	0.00%	0.00%	0.00%	1.28%	0.00%	1.28%	0.00%	0.00%	0.22%
MINNESOTA	0.00%	0.00%	0.00%	0.00%	0.00%	0.00%	0.00%	0.00%	1.28%	0.00%	3.85%	0.00%	0.00%	0.22%
OKLAHOMA	0.00%	0.00%	0.00%	0.00%	0.00%	0.00%	0.00%	1.89%	0.00%	1.27%	0.00%	0.00%	0.00%	0.22%
PENNSYLVANIA	0.00%	0.00%	0.00%	0.00%	0.00%	0.00%	2.08%	0.00%	0.00%	0.00%	0.00%	0.00%	0.41%	0.22%
DISTRICT OF COLUMBIA	0.00%	0.00%	0.00%	0.00%	0.00%	0.00%	0.00%	0.00%	1.28%	0.00%	1.28%	0.00%	0.00%	0.11%
INDIANA	0.00%	0.00%	0.00%	0.00%	0.00%	0.00%	0.00%	0.00%	0.00%	1.27%	0.00%	0.00%	0.00%	0.11%
KENTUCKY	0.00%	0.00%	0.00%	0.00%	0.00%	0.00%	0.00%	0.00%	0.00%	1.27%	0.00%	0.00%	0.00%	0.11%
LOUISIANA	0.00%	0.00%	0.00%	0.00%	0.00%	0.00%	0.00%	0.00%	0.00%	0.00%	3.85%	0.00%	0.00%	0.11%
NEW MEXICO	0.00%	0.00%	0.00%	0.00%	0.00%	0.00%	0.00%	1.89%	0.00%	0.00%	0.00%	0.00%	0.00%	0.11%
SOUTH CAROLINA	0.00%	0.00%	0.00%	0.00%	0.00%	0.00%	0.00%	0.00%	1.61%	0.00%	0.00%	0.00%	0.00%	0.11%
Total	100.00%	100.00%	100.00%	100.00%	100.00%	100.00%	100.00%	100.00%	100.00%	100.00%	100.00%	100.00%	100.00%	100.00%

* Calculations based on unweighted data

* Frequency percentages include eastbound surveys only

Crosstabulations by Survey Completion Time

* Calculations based on unweighted data

* Frequency percentages include eastbound surveys only

Vehicle Occupancy by Time of Day Surveyed

	7-8 AM	8-9 AM	9-10 AM	10-11 AM	11 AM -12 PM	12 - 1 PM	1 - 2 PM	2 - 3 PM	3 - 4 PM	4 - 5 PM	5 - 6 PM	6 - 7 PM	7 PM - 7 AM	Total
One person	84.91%	73.02%	63.33%	62.96%	71.15%	65.96%	68.75%	77.36%	77.42%	83.33%	86.08%	53.85%	69.01%	72.74%
Two People	7.55%	22.22%	16.67%	25.93%	17.31%	25.53%	29.17%	18.87%	17.74%	14.10%	12.66%	23.08%	21.49%	19.30%
Three People	5.66%	1.59%	11.67%	7.41%	9.62%	8.51%	2.08%	3.77%	3.23%	1.28%	0.00%	19.23%	6.61%	5.56%
Four People	1.89%	3.17%	3.33%	3.70%	1.92%	0.00%	0.00%	0.00%	0.00%	0.00%	1.27%	0.00%	2.07%	1.53%
Five People	0.00%	0.00%	5.00%	0.00%	0.00%	0.00%	0.00%	0.00%	0.00%	1.61%	1.28%	0.00%	0.83%	0.87%
Total	100.00%	100.00%	100.00%	100.00%	100.00%	100.00%	100.00%	100.00%	100.00%	100.00%	100.00%	100.00%	100.00%	100.00%

* Calculations based on unweighted data

* Frequency percentages include eastbound surveys only

Trip Origination Point by Time of Day Surveyed

	7-8 AM	8-9 AM	9-10 AM	10-11 AM	11 AM -12 PM	12 - 1 PM	1 - 2 PM	2 - 3 PM	3 - 4 PM	4 - 5 PM	5 - 6 PM	6 - 7 PM	7 PM - 7 AM	Total
Trip began at Fort Leavenworth	18.87%	11.11%	15.00%	11.11%	7.69%	14.89%	20.83%	20.75%	32.26%	50.00%	43.04%	34.62%	13.64%	21.70%
Trip did not begin at Fort Leavenworth	81.13%	88.89%	85.00%	88.89%	92.31%	85.11%	79.17%	79.25%	67.74%	50.00%	56.96%	65.38%	86.36%	78.30%
Total	100.00%	100.00%	100.00%	100.00%	100.00%	100.00%	100.00%	100.00%	100.00%	100.00%	100.00%	100.00%	100.00%	100.00%

* Calculations based on unweighted data

* Frequency percentages include eastbound surveys only

City That Trip Originated by Time of Day Surveyed

	7-8 AM	8-9 AM	9-10 AM	10-11 AM	11 AM -12 PM	12 - 1 PM	1 - 2 PM	2 - 3 PM	3 - 4 PM	4 - 5 PM	5 - 6 PM	6 - 7 PM	7 PM - 7 AM	Total
Leavenworth	86.79%	87.30%	90.00%	90.74%	82.69%	93.62%	89.58%	92.45%	95.16%	96.15%	92.41%	96.15%	88.84%	90.51%
Atchison	3.77%	4.76%	3.33%	3.70%	5.77%	2.13%	8.33%	1.89%	3.23%	0.00%	0.00%	0.00%	4.55%	3.38%
Lansing	3.77%	3.17%	1.67%	1.85%	5.77%	2.13%	0.00%	3.77%	0.00%	0.00%	1.27%	0.00%	2.48%	2.07%
Easton	1.89%	0.00%	3.33%	1.85%	0.00%	0.00%	0.00%	0.00%	0.00%	0.00%	3.80%	0.00%	1.24%	1.09%
Platte City	1.89%	1.59%	0.00%	1.85%	3.85%	0.00%	0.00%	0.00%	0.00%	1.28%	0.00%	0.00%	1.24%	0.98%
Tonganoxie	0.00%	1.59%	0.00%	0.00%	0.00%	0.00%	0.00%	0.00%	0.00%	1.28%	0.00%	3.85%	0.00%	0.33%
Horton	0.00%	0.00%	0.00%	0.00%	1.92%	0.00%	0.00%	0.00%	0.00%	0.00%	0.00%	0.00%	0.41%	0.22%
Huron	0.00%	0.00%	0.00%	0.00%	0.00%	2.13%	0.00%	0.00%	0.00%	0.00%	0.00%	0.00%	0.41%	0.22%
McLouth	1.89%	0.00%	0.00%	0.00%	0.00%	0.00%	1.89%	0.00%	0.00%	0.00%	0.00%	0.00%	0.00%	0.22%
Oskaloosa	0.00%	0.00%	0.00%	0.00%	0.00%	0.00%	2.08%	0.00%	0.00%	0.00%	0.00%	0.00%	0.41%	0.22%
Rushville	0.00%	1.59%	0.00%	0.00%	0.00%	0.00%	0.00%	0.00%	0.00%	1.27%	0.00%	0.00%	0.00%	0.22%
Solomon	0.00%	0.00%	1.67%	0.00%	0.00%	0.00%	0.00%	0.00%	0.00%	0.00%	0.00%	0.00%	0.41%	0.22%
Arkansas City	0.00%	0.00%	0.00%	0.00%	0.00%	0.00%	0.00%	0.00%	1.61%	0.00%	0.00%	0.00%	0.00%	0.11%
Lenexa	0.00%	0.00%	0.00%	0.00%	0.00%	0.00%	0.00%	0.00%	1.28%	0.00%	0.00%	0.00%	0.00%	0.11%
Mission	0.00%	0.00%	0.00%	0.00%	0.00%	0.00%	0.00%	0.00%	0.00%	1.27%	0.00%	0.00%	0.00%	0.11%
Total	100.00%	100.00%	100.00%	100.00%	100.00%	100.00%	100.00%	100.00%	100.00%	100.00%	100.00%	100.00%	100.00%	100.00%

* Calculations based on unweighted data

* Frequency percentages include eastbound surveys only

Primary Purpose of Trip by Time of Day Surveyed

	7-8 AM	8-9 AM	9-10 AM	10-11 AM	11 AM -12 PM	12 - 1 PM	1 - 2 PM	2 - 3 PM	3 - 4 PM	4 - 5 PM	5 - 6 PM	6 - 7 PM	7 PM - 7 AM	Total
Work to Home	20.75%	0.00%	0.00%	7.41%	7.69%	19.15%	16.67%	24.53%	43.55%	67.95%	54.43%	42.31%	10.33%	22.68%
Personal Business	3.77%	19.05%	18.33%	37.04%	25.00%	17.02%	25.00%	22.64%	9.68%	12.82%	8.86%	11.54%	26.45%	19.63%
Home to Work	50.94%	34.92%	25.00%	11.11%	7.69%	14.89%	14.58%	5.66%	3.23%	0.00%	8.86%	3.85%	16.12%	15.27%
Business / Delivery	9.43%	17.46%	20.00%	20.37%	13.46%	10.64%	14.58%	22.64%	11.29%	5.13%	6.33%	11.54%	17.36%	14.29%
Shopping	1.89%	7.94%	11.67%	3.70%	19.23%	12.77%	14.58%	5.66%	6.45%	7.69%	10.13%	11.54%	13.22%	10.25%
Social	3.77%	11.11%	11.67%	3.70%	11.54%	8.51%	4.17%	11.32%	17.74%	0.00%	6.33%	3.85%	8.68%	8.07%
Other	1.89%	3.17%	8.33%	3.70%	11.54%	14.89%	10.42%	5.66%	3.23%	0.00%	2.53%	0.00%	2.48%	4.47%
Recreational	1.89%	1.59%	5.00%	11.11%	3.85%	2.13%	0.00%	1.89%	3.23%	5.13%	1.27%	7.69%	4.96%	3.93%
School	5.66%	4.76%	0.00%	1.85%	0.00%	0.00%	0.00%	0.00%	1.61%	1.28%	1.27%	7.69%	0.41%	1.42%
Total	100.00%	100.00%	100.00%	100.00%	100.00%	100.00%	100.00%	100.00%	100.00%	100.00%	100.00%	100.00%	100.00%	100.00%

* Calculations based on unweighted data

* Frequency percentages include eastbound surveys only

Trip Ending Inside the Platte, Clay, Jackson, Wyandotte, and Johnson County

	7-8 AM	8-9 AM	9-10 AM	10-11 AM	11 AM -12 PM	12 - 1 PM	1 - 2 PM	2 - 3 PM	3 - 4 PM	4 - 5 PM	5 - 6 PM	6 - 7 PM	7 PM - 7 AM	Total
INSIDE	96.23%	92.06%	88.33%	79.63%	96.15%	89.36%	87.50%	86.79%	91.94%	89.74%	81.01%	80.77%	88.02%	88.33%
OUTSIDE	3.77%	7.94%	11.67%	20.37%	3.85%	10.64%	12.50%	13.21%	8.06%	10.26%	18.99%	19.23%	11.98%	11.67%
(blank)	0.00%	0.00%	0.00%	0.00%	0.00%	0.00%	0.00%	0.00%	0.00%	0.00%	0.00%	0.00%	0.00%	0.00%
Total	100.00%	100.00%	100.00%	100.00%	100.00%	100.00%	100.00%	100.00%	100.00%	100.00%	100.00%	100.00%	100.00%	100.00%

* Calculations based on unweighted data

* Frequency percentages include eastbound surveys only

Crosstabulations by Survey Completion Time

* Calculations based on unweighted data

* Frequency percentages include eastbound surveys only

	7-8 AM	8-9 AM	9-10 AM	10-11 AM	11 AM -12 PM	12 - 1 PM	1 - 2 PM	2 - 3 PM	3 - 4 PM	4 - 5 PM	5 - 6 PM	6 - 7 PM	7 PM - 7 AM	Total
(1) ONCE A WEEK	9.43%	22.22%	25.00%	29.63%	26.92%	17.02%	29.17%	24.53%	16.13%	11.54%	6.33%	19.23%	25.62%	20.72%
(2) TWICE A WEEK	3.77%	17.46%	11.67%	7.41%	5.77%	4.26%	4.17%	3.77%	1.61%	6.41%	7.59%	7.69%	7.44%	7.09%
(3) THREE TIMES A WEEK	9.43%	6.35%	8.33%	7.41%	9.62%	4.26%	0.00%	7.55%	8.06%	6.41%	8.86%	3.85%	6.20%	6.76%
(4) FOUR TIMES A WEEK	1.89%	3.17%	6.67%	3.70%	1.92%	6.38%	8.33%	7.55%	9.68%	8.97%	7.59%	11.54%	5.79%	6.22%
(5) FIVE TIMES A WEEK	58.49%	31.75%	23.33%	16.67%	19.23%	29.79%	25.00%	30.19%	43.55%	56.41%	54.43%	26.92%	23.97%	33.26%
(6) SIX TIMES A WEEK	1.89%	3.17%	0.00%	1.85%	1.92%	0.00%	0.00%	1.89%	3.23%	1.28%	2.53%	3.85%	0.83%	1.53%
(7) SEVEN TIMES A WEEK	3.77%	0.00%	0.00%	0.00%	0.00%	2.13%	0.00%	1.89%	1.61%	2.56%	0.00%	3.85%	0.41%	0.98%
(8+) MORE THAN EIGHT TIMES A WEEK	1.89%	3.17%	1.67%	1.85%	1.92%	2.13%	0.00%	1.89%	1.61%	0.00%	2.53%	0.00%	1.65%	1.53%
NONE	9.43%	12.70%	23.33%	31.48%	32.69%	34.04%	33.33%	22.64%	14.52%	6.41%	10.13%	23.08%	28.10%	21.92%
Total	100.00%	100.00%	100.00%	100.00%	100.00%	100.00%	100.00%	100.00%	100.00%	100.00%	100.00%	100.00%	100.00%	100.00%

* Calculations based on unweighted data

* Frequency percentages include eastbound surveys only

Time Survey was Completed

	7-8 AM	8-9 AM	9-10 AM	10-11 AM	11 AM -12 PM	12 - 1 PM	1 - 2 PM	2 - 3 PM	3 - 4 PM	4 - 5 PM	5 - 6 PM	6 - 7 PM	7 PM - 7 AM	Total
7-8 AM	100.00%	0.00%	0.00%	0.00%	0.00%	0.00%	0.00%	0.00%	0.00%	0.00%	0.00%	0.00%	0.00%	5.78%
8-9 AM	0.00%	100.00%	0.00%	0.00%	0.00%	0.00%	0.00%	0.00%	0.00%	0.00%	0.00%	0.00%	0.00%	6.87%
9-10 AM	0.00%	0.00%	100.00%	0.00%	0.00%	0.00%	0.00%	0.00%	0.00%	0.00%	0.00%	0.00%	0.00%	6.54%
10-11 AM	0.00%	0.00%	0.00%	100.00%	0.00%	0.00%	0.00%	0.00%	0.00%	0.00%	0.00%	0.00%	0.00%	5.89%
11 AM -12 PM	0.00%	0.00%	0.00%	0.00%	100.00%	0.00%	0.00%	0.00%	0.00%	0.00%	0.00%	0.00%	0.00%	5.67%
12 - 1 PM	0.00%	0.00%	0.00%	0.00%	0.00%	100.00%	0.00%	0.00%	0.00%	0.00%	0.00%	0.00%	0.00%	5.13%
1 - 2 PM	0.00%	0.00%	0.00%	0.00%	0.00%	0.00%	100.00%	0.00%	0.00%	0.00%	0.00%	0.00%	0.00%	5.23%
2 - 3 PM	0.00%	0.00%	0.00%	0.00%	0.00%	0.00%	0.00%	100.00%	0.00%	0.00%	0.00%	0.00%	0.00%	5.78%
3 - 4 PM	0.00%	0.00%	0.00%	0.00%	0.00%	0.00%	0.00%	0.00%	100.00%	0.00%	0.00%	0.00%	0.00%	6.76%
4 - 5 PM	0.00%	0.00%	0.00%	0.00%	0.00%	0.00%	0.00%	0.00%	0.00%	100.00%	0.00%	0.00%	0.00%	8.51%
5 - 6 PM	0.00%	0.00%	0.00%	0.00%	0.00%	0.00%	0.00%	0.00%	0.00%	0.00%	100.00%	0.00%	0.00%	8.62%
6 - 7 PM	0.00%	0.00%	0.00%	0.00%	0.00%	0.00%	0.00%	0.00%	0.00%	0.00%	0.00%	100.00%	0.00%	2.84%
7 PM - 7 AM	0.00%	0.00%	0.00%	0.00%	0.00%	0.00%	0.00%	0.00%	0.00%	0.00%	0.00%	0.00%	100.00%	26.39%
Total	100.00%	100.00%	100.00%	100.00%	100.00%	100.00%	100.00%	100.00%	100.00%	100.00%	100.00%	100.00%	100.00%	100.00%

* Calculations based on unweighted data

* Frequency percentages include eastbound surveys only

Same Trip in Opposite Direction (Westbound) by Time of Day Surveyed

	7-8 AM	8-9 AM	9-10 AM	10-11 AM	11 AM -12 PM	12 - 1 PM	1 - 2 PM	2 - 3 PM	3 - 4 PM	4 - 5 PM	5 - 6 PM	6 - 7 PM	7 PM - 7 AM	Total
Will not make same trip	9.43%	9.52%	18.33%	16.67%	3.85%	8.51%	16.67%	18.87%	20.97%	6.41%	8.86%	15.38%	13.64%	12.76%
Make same trip but different route	3.77%	1.59%	0.00%	0.00%	7.69%	6.38%	2.08%	1.89%	3.23%	0.00%	6.33%	0.00%	2.89%	2.84%
Make same trip using same route	86.79%	88.89%	81.67%	83.33%	88.46%	85.11%	81.25%	79.25%	75.81%	93.59%	84.81%	84.62%	83.47%	84.41%
Total	100.00%	100.00%	100.00%	100.00%	100.00%	100.00%	100.00%	100.00%	100.00%	100.00%	100.00%	100.00%	100.00%	100.00%

* Calculations based on unweighted data

* Frequency percentages include eastbound surveys only

Same Trip in Opposite Direction (Westbound) by Time of Day Opposite Trip Will Occur

	Apprx 12AM	Apprx 2AM	Apprx 4AM	Apprx 5AM	Apprx 530 AM	Apprx 6AM	Apprx 630AM	Apprx 7AM	Apprx 730AM	Apprx 8AM	Apprx 830AM	Apprx 9AM	Apprx 900AM	Apprx 930AM	Apprx 10AM	Apprx 1030AM	Apprx 11AM	Apprx 12PM	Apprx 1230PM	Apprx 1PM	Apprx 130PM	Total	
Will not make same trip	0.00%	0.00%	0.00%	0.00%	0.00%	0.00%	0.00%	0.00%	0.00%	0.00%	0.00%	0.00%	0.00%	0.00%	0.00%	0.00%	0.00%	0.00%	0.00%	0.00%	0.00%	0.00%	12.76%
Make same trip but different route	0.00%	0.00%	0.00%	0.00%	0.00%	13.33%	0.00%	0.00%	0.00%	6.67%	0.00%	5.26%	27.78%	11.76%	0.00%	0.00%	3.85%	8.70%	0.00%	0.00%	0.00%	0.00%	2.84%
Make same trip using same route	100.00%	100.00%	100.00%	100.00%	100.00%	86.67%	100.00%	100.00%	100.00%	93.33%	100.00%	94.74%	72.22%	88.24%	100.00%	100.00%	96.15%	91.30%	100.00%	100.00%	100.00%	100.00%	84.41%
Total	100.00%	100.00%	100.00%	100.00%	100.00%	100.00%	100.00%	100.00%	100.00%	100.00%	100.00%	100.00%	100.00%	100.00%	100.00%	100.00%	100.00%	100.00%	100.00%	100.00%	100.00%	100.00%	100.00%

* Calculations based on unweighted data

* Frequency percentages include eastbound surveys only

Same Trip in Opposite Direction (Westbound) by Time of Day Opposite Trip Will Occur

	Apprx 2PM	Apprx 230PM	Apprx 3PM	Apprx 330PM	Apprx 4PM	Apprx 430PM	Apprx 5PM	Apprx 530PM	Apprx 6PM	Apprx 630PM	Apprx 7PM	Apprx 730PM	Apprx 8PM	Apprx 830PM	Apprx 9PM	Apprx 930PM	Apprx 1030PM	Apprx 11PM	Apprx 1130PM	Total	
Will not make same trip	0.00%	0.00%	0.00%	0.00%	0.00%	0.00%	0.00%	0.00%	0.00%	0.00%	0.00%	0.00%	0.00%	0.00%	0.00%	0.00%	0.00%	0.00%	0.00%	0.00%	12.76%
Make same trip but different route	4.17%	0.00%	4.17%	0.00%	3.45%	0.00%	2.17%	0.00%	0.00%	5.88%	0.00%	11.11%	0.00%	7.69%	0.00%	0.00%	0.00%	0.00%	0.00%	0.00%	2.84%
Make same trip using same route	95.83%	100.00%	95.83%	100.00%	96.55%	100.00%	97.83%	100.00%	100.00%	94.12%	100.00%	88.89%	100.00%	92.31%	100.00%	100.00%	100.00%	100.00%	100.00%	100.00%	84.41%
Total	100.00%	100.00%	100.00%	100.00%	100.00%	100.00%	100.00%	100.00%	100.00%	100.00%	100.00%	100.00%	100.00%	100.00%	100.00%	100.00%	100.00%	100.00%	100.00%	100.00%	100.00%

* Calculations based on unweighted data

* Frequency percentages include eastbound surveys only

Crosstabulations by Survey Completion Time

* Calculations based on unweighted data

* Frequency percentages include eastbound surveys only

If Making a Thru Trip, Highway the Vehicles will leave the Platte, Clay, Jackson, Wyandotte, and Johnson County Area

	7-8 AM	8-9 AM	9-10 AM	10-11 AM	11 AM-12 PM	12-1 PM	1-2 PM	2-3 PM	3-4 PM	4-5 PM	5-6 PM	6-7 PM	7 PM-7 AM	Total
I-29	100.00%	100.00%	71.43%	81.82%	0.00%	80.00%	66.67%	85.71%	80.00%	75.00%	86.67%	60.00%	72.41%	76.64%
I-70	0.00%	0.00%	14.29%	9.09%	0.00%	20.00%	16.67%	0.00%	20.00%	25.00%	13.33%	20.00%	13.79%	13.08%
US-69	0.00%	0.00%	0.00%	9.09%	50.00%	0.00%	0.00%	0.00%	0.00%	0.00%	0.00%	0.00%	6.90%	3.74%
I-49	0.00%	0.00%	14.29%	0.00%	0.00%	0.00%	16.67%	0.00%	0.00%	0.00%	0.00%	0.00%	3.45%	2.80%
MO-45	0.00%	0.00%	0.00%	0.00%	50.00%	0.00%	0.00%	0.00%	0.00%	0.00%	0.00%	0.00%	3.45%	1.87%
MO-92	0.00%	0.00%	0.00%	0.00%	0.00%	0.00%	0.00%	0.00%	0.00%	0.00%	0.00%	20.00%	0.00%	0.93%
US-50	0.00%	0.00%	0.00%	0.00%	0.00%	0.00%	0.00%	14.29%	0.00%	0.00%	0.00%	0.00%	0.00%	0.93%
Total	100.00%	100.00%	100.00%	100.00%	100.00%	100.00%	100.00%	100.00%	100.00%	100.00%	100.00%	100.00%	100.00%	100.00%

* Calculations based on unweighted data

* Frequency percentages include eastbound surveys only

Section 3:
Survey Instrument

Origin-Destination Travel Survey
Route 92 Centennial Bridge

FINAL

Interviewer: _____

Station #: _____ Day: M T W R F

Date: _____

ALL TRIPS

Trips ending INSIDE Kansas City (LOCAL TRIPS)

Trips ending OUTSIDE the area
THRU TRIPS ONLY

Serial #	Time	Vehicle Type	State Registered	# Occupants	Can you give me the ADDRESS or INTERSECTION for where this trip began? (Be as specific as possible)	What is the primary purpose of your trip?	Is your current destination in the Kansas City area (list counties if not sure)	LOCAL TRIPS: What is the NAME of the PLACE you are going to next?	LOCAL TRIPS: Can you give me the ADDRESS or INTERSECTION for this destination? (Be as specific as possible)	LOCAL TRIPS: In which CITY and ZIP is this place located?	Will you make this same trip on exactly the same route in the opposite direction today?	If YES, what time?	If YES but different route, what other river crossing do you use?	How many times per week do you make this trip in this direction?	In which STATE and COUNTY will this trip END?	THRU TRIPS: Which Highway will you Exit the Kansas City Area to get to your final Destination? (Code from map)	Would you be willing to participate in future surveys or focus groups about transportation related issues?	If yes, please provide an email address or phone number
	am pm						Y or N <i>Determines inside or outside</i>		city: _____ zip: _____						State: _____ County: _____			
	am pm						Y or N		city: _____ zip: _____						State: _____ County: _____			
	am pm						Y or N		city: _____ zip: _____						State: _____ County: _____			
	am pm						Y or N		city: _____ zip: _____						State: _____ County: _____			
	am pm						Y or N		city: _____ zip: _____						State: _____ County: _____			

- Vehicle Type**
- 01 - Motorcycle
 - 02 - Passenger cars
 - 03 - Pickups/panels/vans
 - 04 - Buses
 - 05 - Single Unit 2-axle trucks (6 tires)
 - 06 - Single Unit 3-axle trucks
 - 07 - Single Unit 4+ axle trucks
 - 08 - Single Trailer, 3-4 axle trucks
 - 09 - Single Trailer, 5 axles trucks
 - 10 - Single Trailer, 6+ axles trucks
 - 11 - Multi Trailer, 5 or fewer axle trucks
 - 12 - Multi Trailer, 6 axle trucks
 - 13 - Multi Trailer, 7+ axle trucks

- Home to Work
- Work to Home
- Business / Delivery
- Personal Business
- Shopping
- Recreational
- Social
- School
- Other

- KC AREA includes:**
- MISSOURI
 - Platte County
 - Clay County
 - Jackson County
 - Kansas
 - Wyandotte County
 - Johnson County

- YES - same route
- YES - Different route
- NO

- NORTH**
- I-29
- I-35
- SOUTH**
- I-35
- I-49
- WEST**
- I-70
- EAST**
- I-70

Yes
No

K92 Centennial Bridge Stated Preference Survey

Summary Report

Conducted for

*Kansas Department of
Transportation*



725 W. Frontier Circle

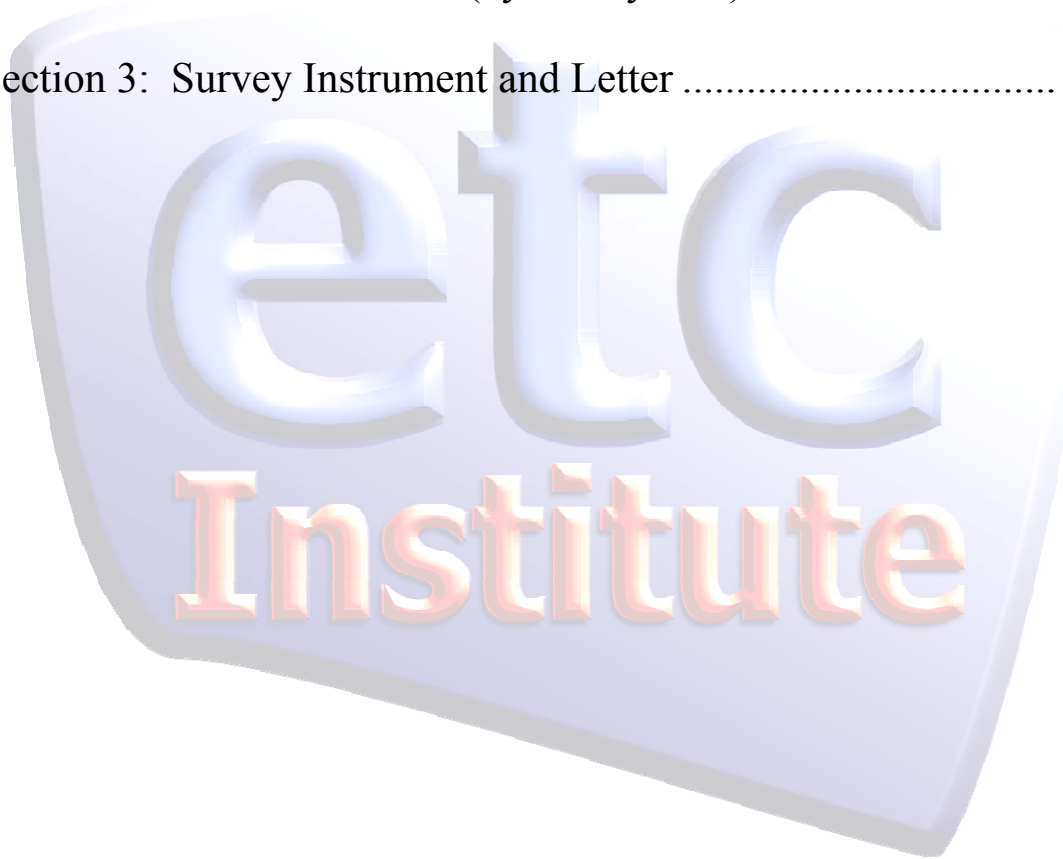
Olathe, KS 66061

(913) 829- 1215

September 2015

Contents

Executive Summary.....	i
Section 1: Charts and Graphs	1
Section 2: Crosstabulations (by survey area).....	14
Section 3: Survey Instrument and Letter	20



K92 Centennial Bridge Stated Preference Survey

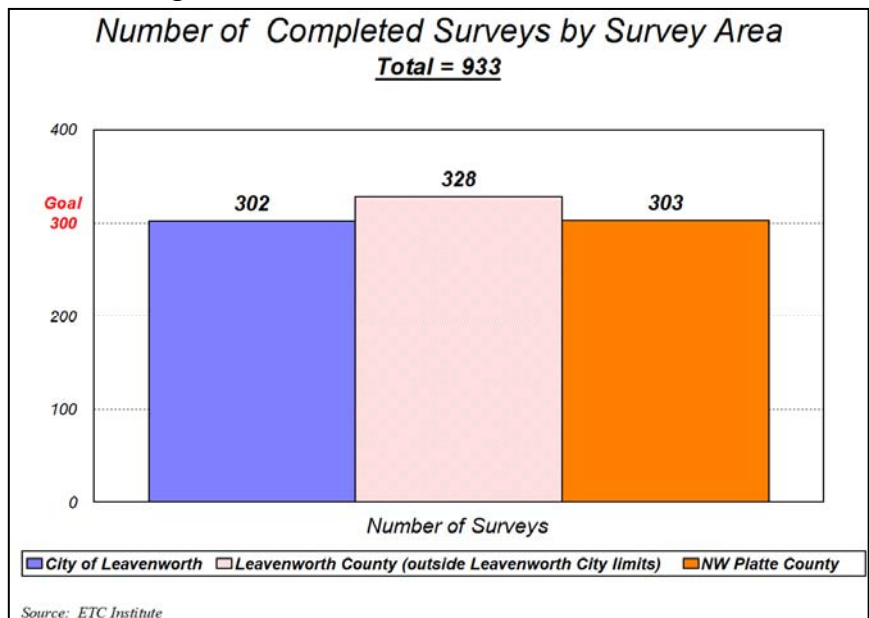
Methodology and Sample Goals

Purpose and Methodology

ETC Institute, in association with TranSystems, administered the “K92 Centennial Bridge Stated Preference Survey” for the Kansas Department of Transportation (KDOT) during the summer of 2015. The purpose of the survey was to objectively assess the willingness of people to pay a toll to use the Route 92 Centennial Bridge crossing over the Missouri River east of Leavenworth.

The five-page survey was administered to a stratified random sample of 933 residents who made a 10 minute or longer trip that crossed the K92 Centennial Bridge or other I435 bridge crossing (over the Missouri River) during past three months. Surveys were administered using two different methods. The first method was randomly calling households and asking for participation over the phone via a trained interviewer (CATI System). The second method was sending a mailed cover letter to households inside

geographies where limited access to phone numbers were available. The bulk of these cover letters were sent to Geography 3 – Northwest Platte County and to a lesser extent Geography 1 – the City of Leavenworth. The cover letter explained the purpose of the survey and included a web address that directed the respondent to the self-administered version of the survey. The sample was stratified by geography to



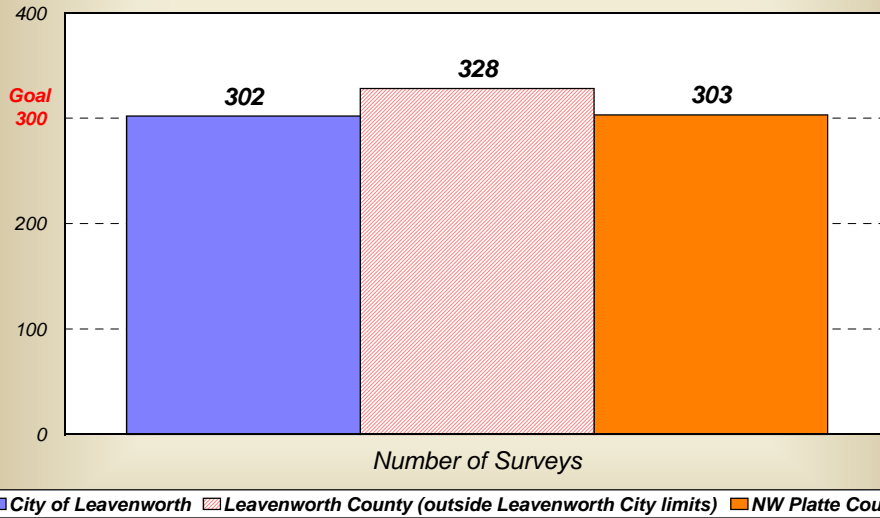
ensure that at least 300 surveys were completed with residents of each of the following three areas: the city of Leavenworth, residents of Leavenworth County who live outside the city of Leavenworth, and Northwest Platte County. The table to the right shows the number of completed surveys in each of the three sample areas. The overall results have a precision of at least +/-3% at the 95% level of confidence.

This report contains:

- charts depicting the results of most questions on the survey
- Tables that show the overall results for each question on the survey by the location of the respondent’s home
- Survey Instrument and Letter

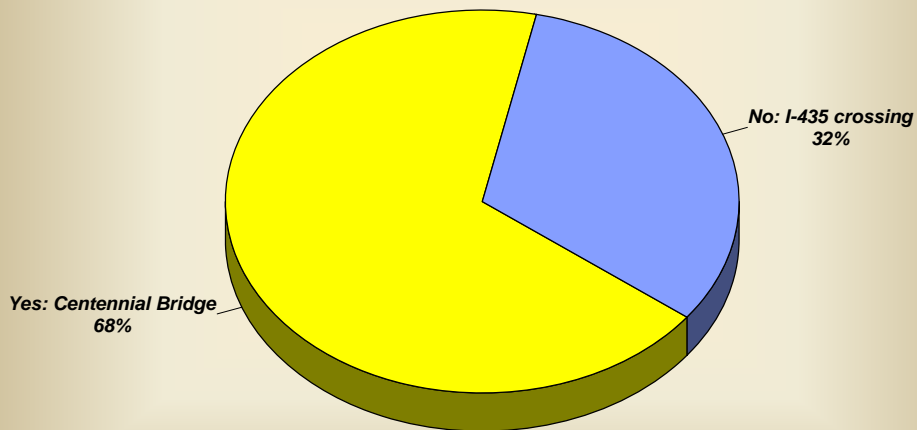
Section 1:
Charts and Graphs

Number of Completed Surveys by Survey Area
Total = 933



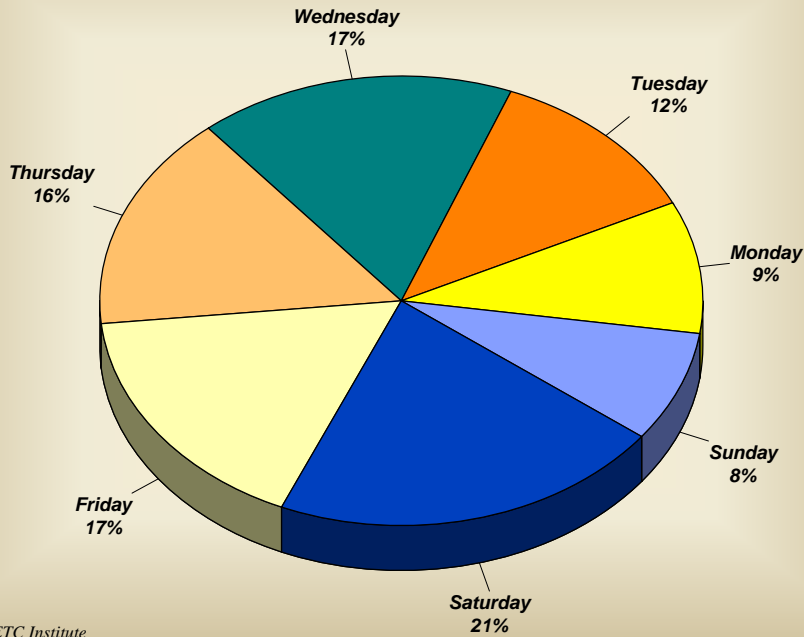
Source: ETC Institute

For the trip that you made, did you utilize the Route 92 Centennial Bridge crossing?
by percentage of respondents

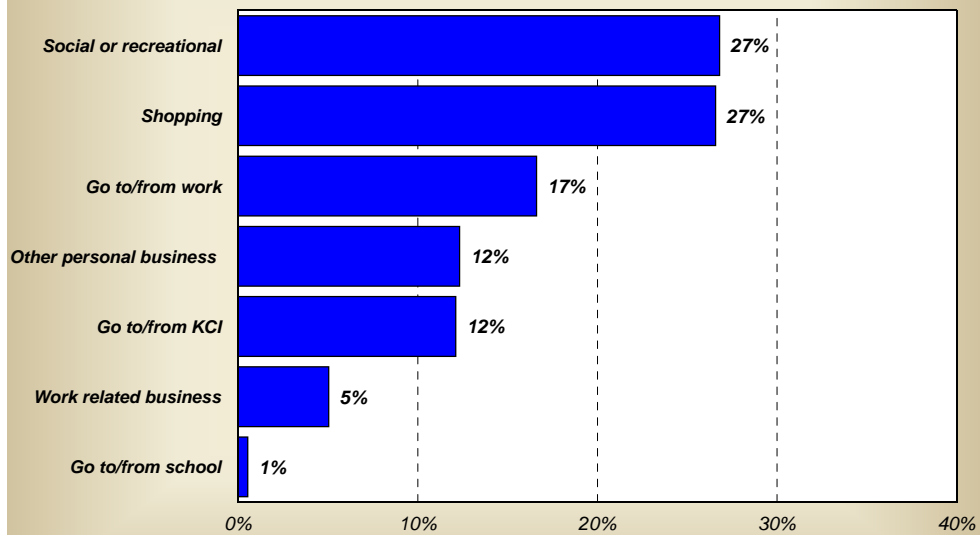


Source: ETC Institute

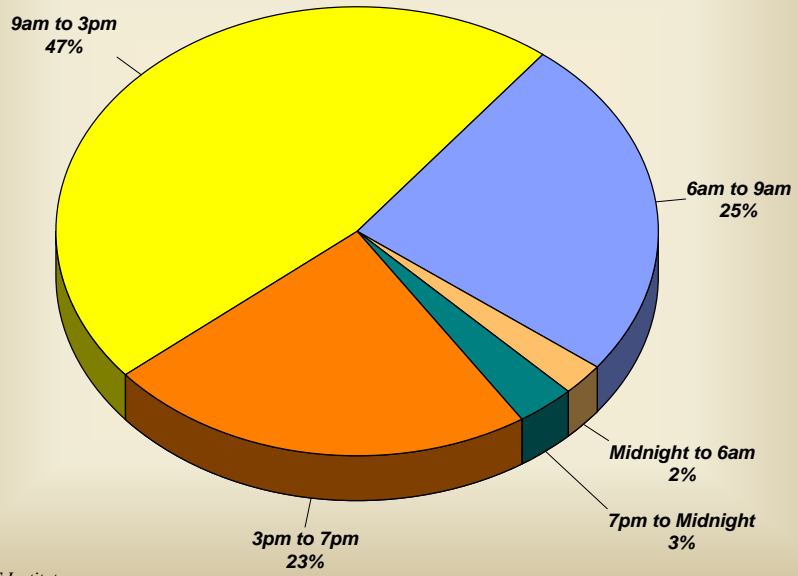
What day of the week did you make your trip?



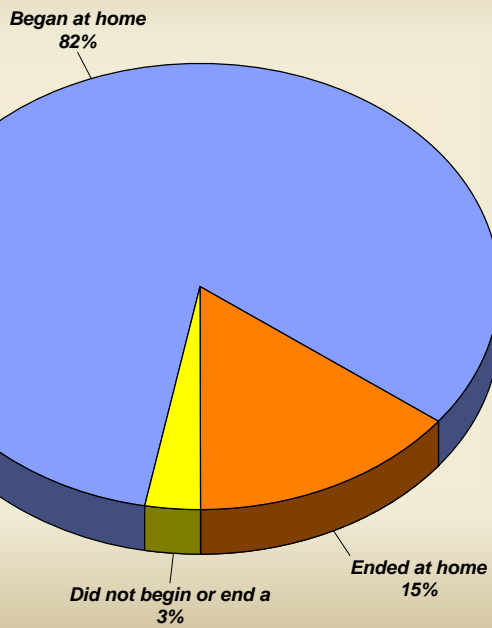
What was the main purpose of your trip?



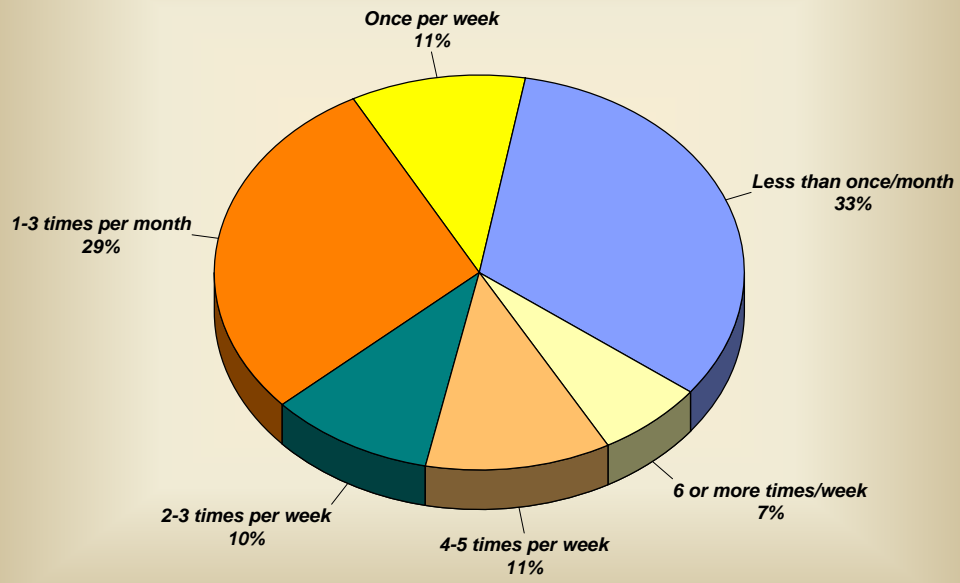
What time did your trip begin?



Did your trip begin or end at home?

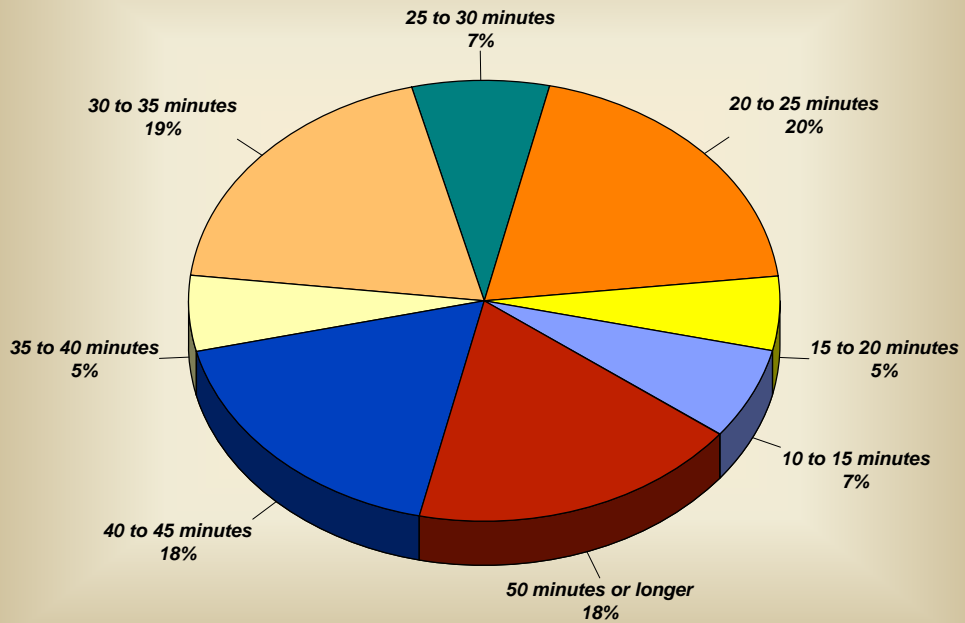


How often do you make this trip?



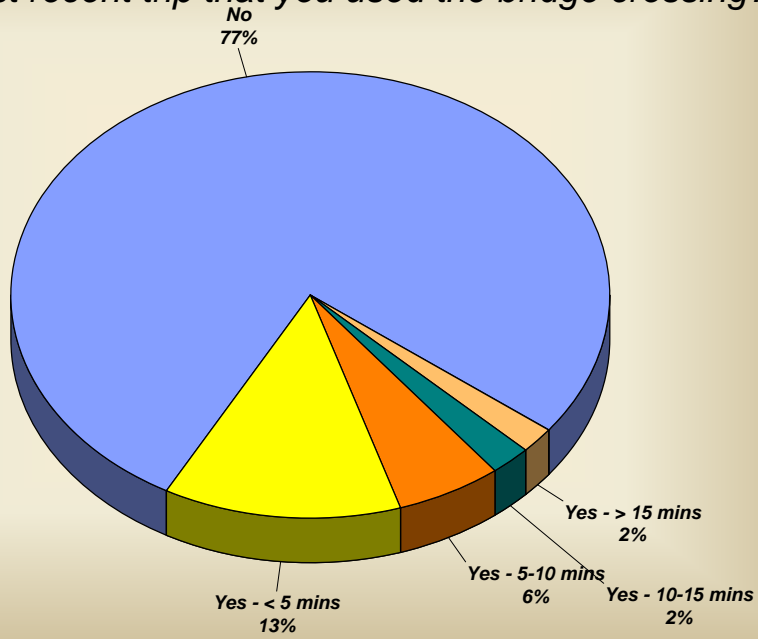
Source: ETC Institute

How long did this trip take?



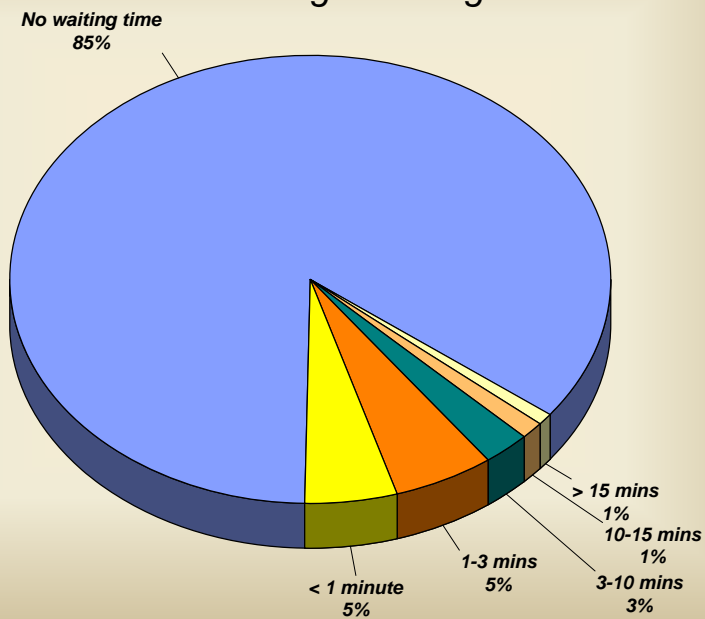
Source: ETC Institute

Experience any traffic delays due to heavy traffic during your most recent trip that you used the bridge crossing?



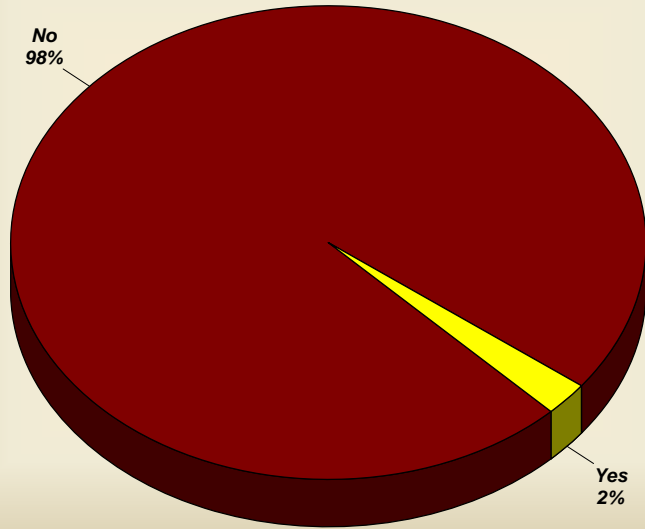
Source: ETC Institute

How much time do you estimate you spent waiting when crossing the bridge?



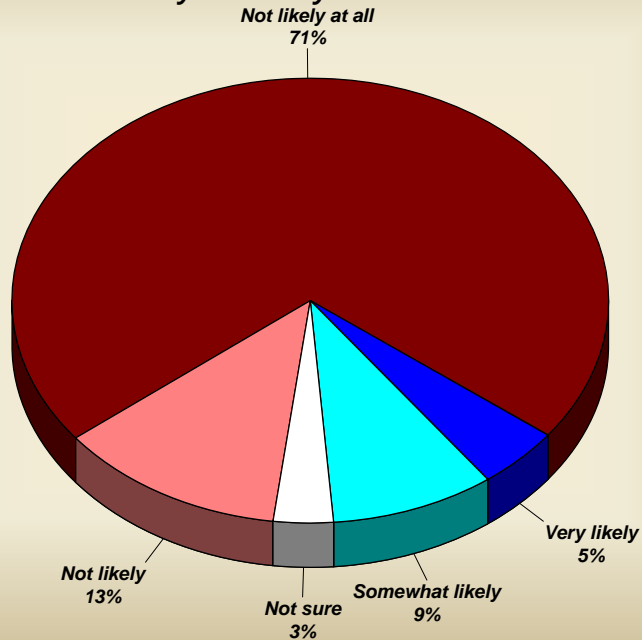
Source: ETC Institute

Do you currently walk or bicycle across the Centennial Bridge?



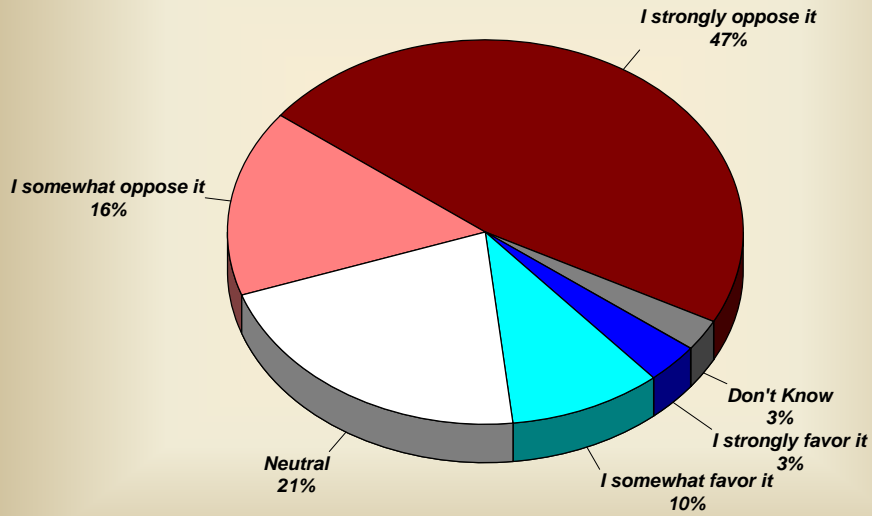
Source: ETC Institute

If a shared use path were provided on a new bridge, how likely would you be to use it?



Source: ETC Institute

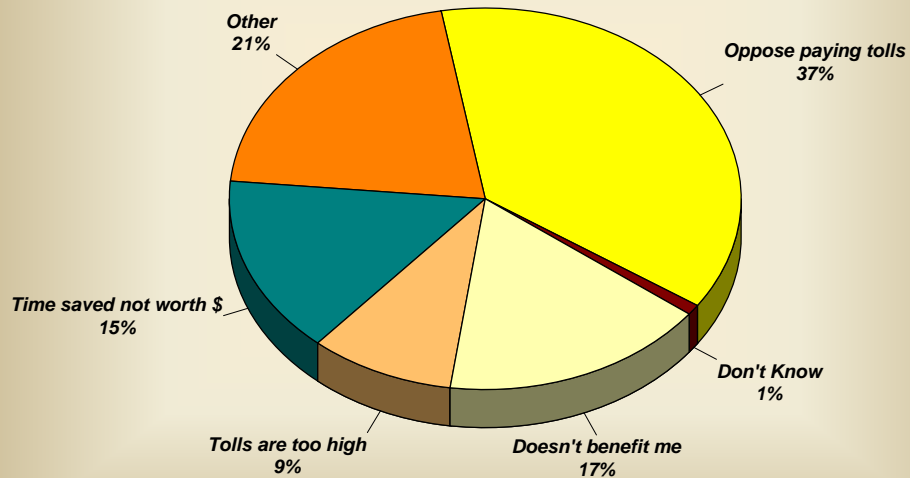
Which of the following statements best describes how you feel about the potential for a toll bridge?



Source: ETC Institute

What is the primary reason you are opposed to the new bridge?

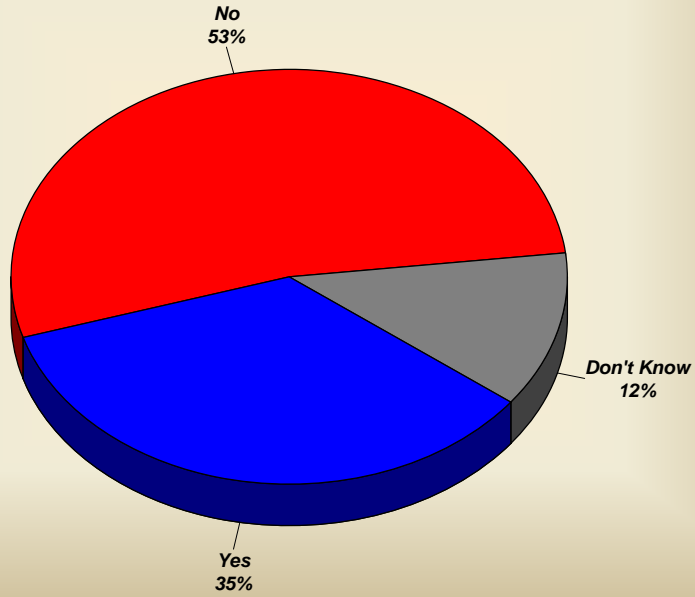
**based on percentage of respondents who either "strongly oppose" or "somewhat oppose" a potential toll*



Source: ETC Institute

Would you support a fixed increase in the gas tax to fund transportation improvements?

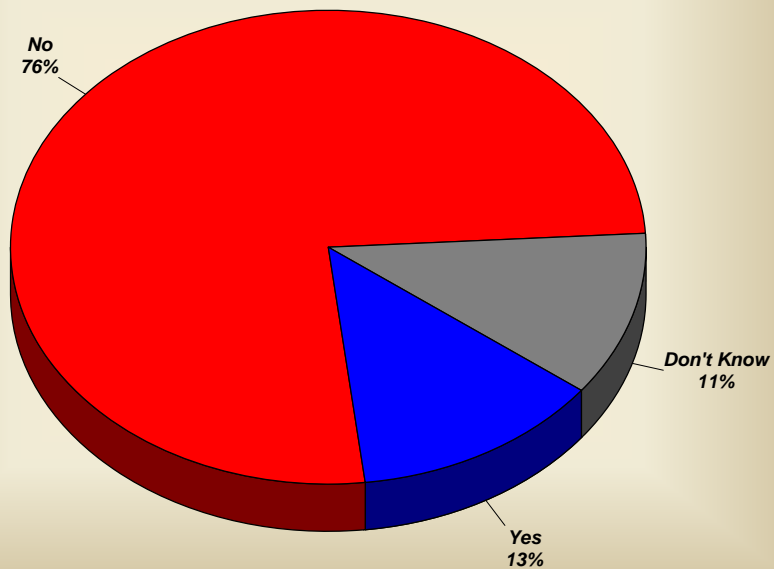
**based on percentage of respondents who either "strongly oppose" or "somewhat oppose" a potential toll*



Source: ETC Institute

Would you support a tax based upon mileage driven each year to fund transportation improvements?

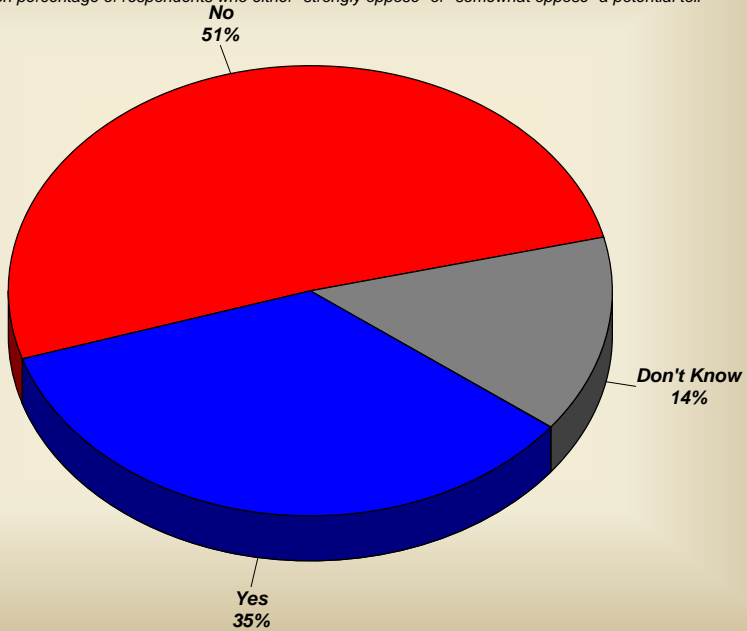
**based on percentage of respondents who either "strongly oppose" or "somewhat oppose" a potential toll*



Source: ETC Institute

Are you willing to pay any extra money to fund transportation improvements?

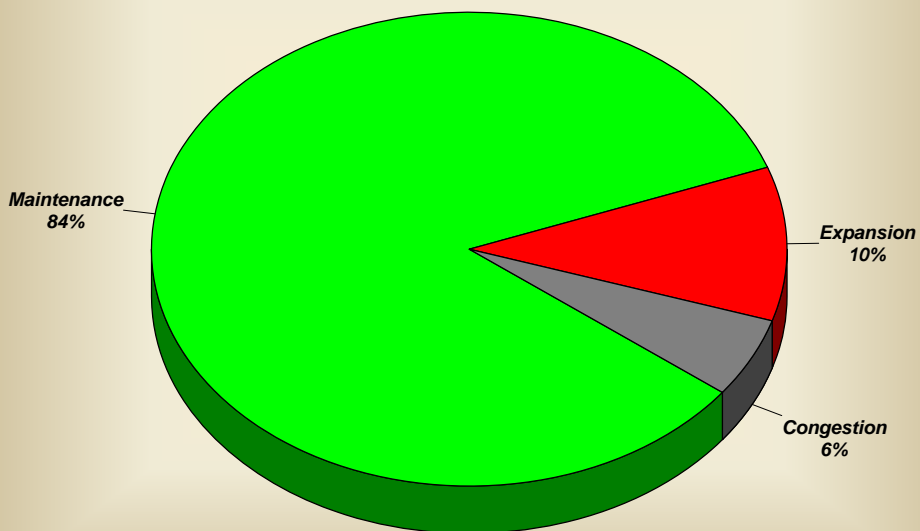
**based on percentage of respondents who either "strongly oppose" or "somewhat oppose" a potential toll*



Source: ETC Institute

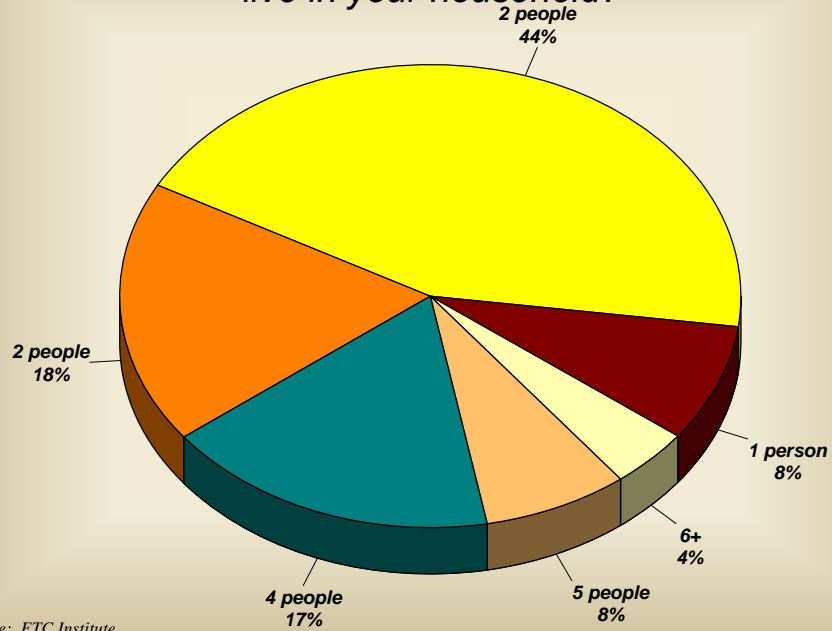
Where should gas tax money be spent?

**based on percentage of respondents who either "strongly oppose" or "somewhat oppose" a potential toll*



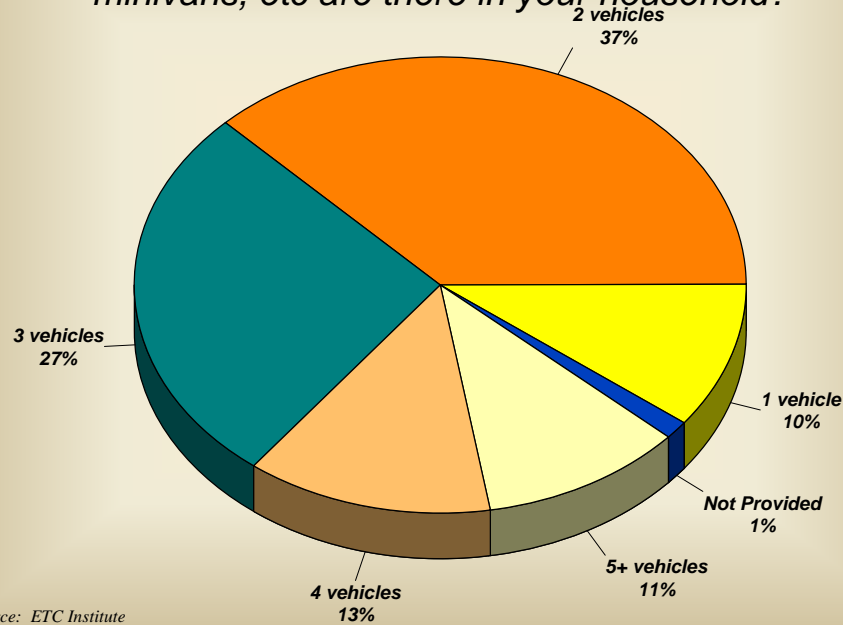
Source: ETC Institute

Including yourself, how many people live in your household?



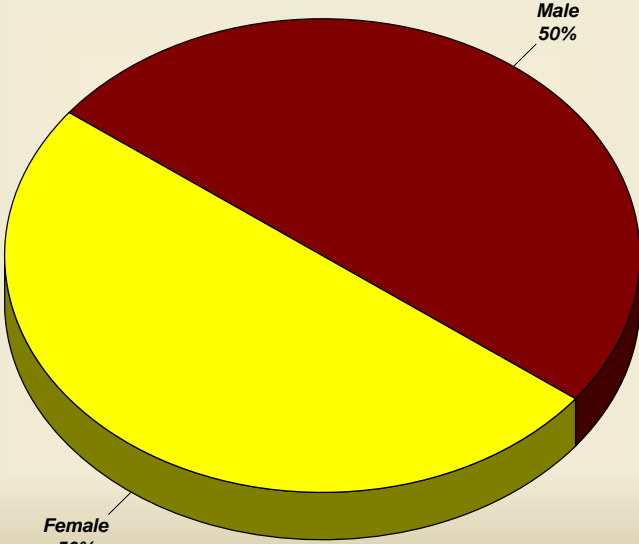
Source: ETC Institute

How many working cars, motorcycles, pickup trucks, minivans, etc are there in your household?



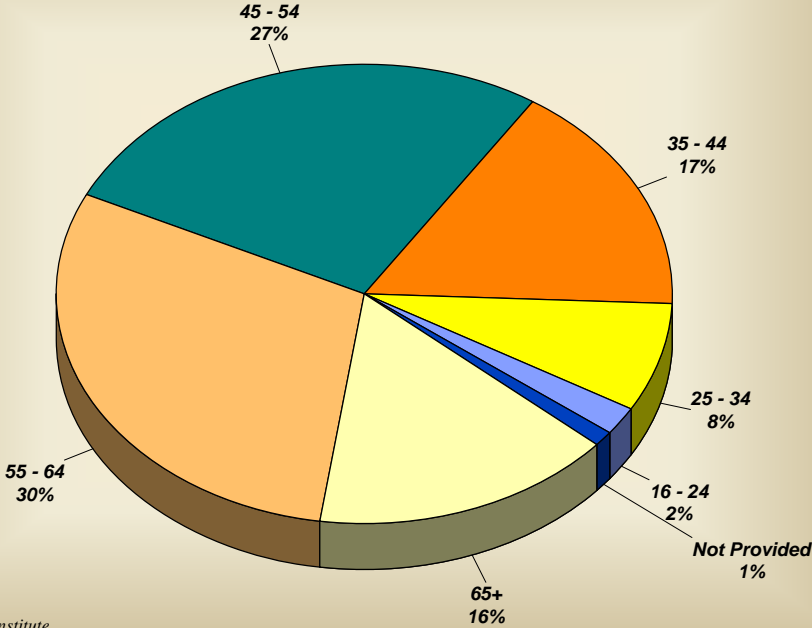
Source: ETC Institute

What is your gender?



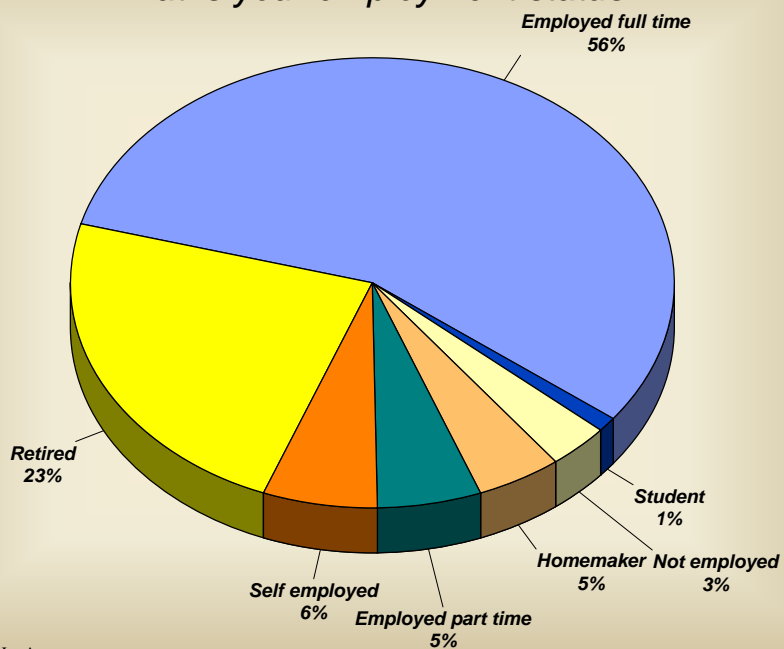
Source: ETC Institute

Which is your age?



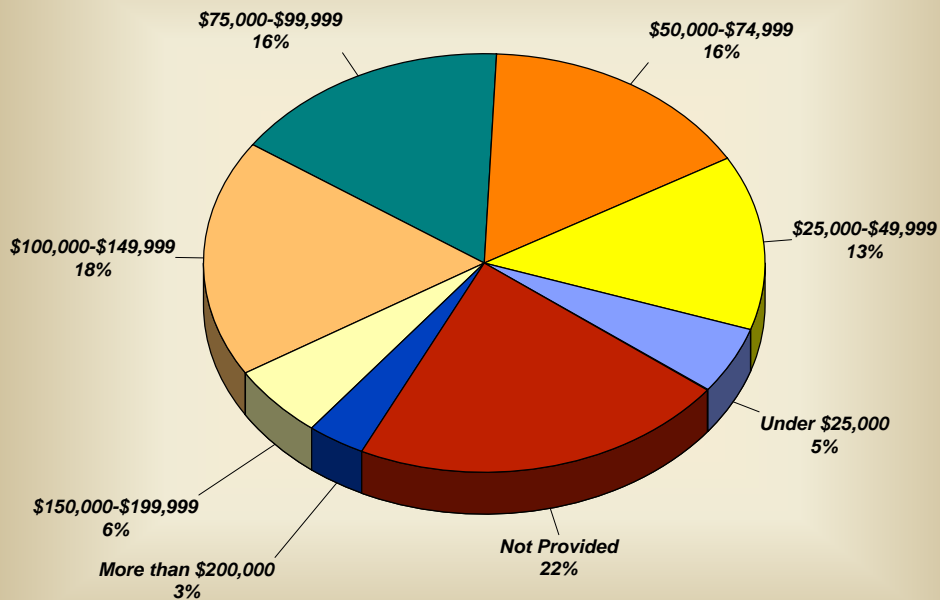
Source: ETC Institute

What is your employment status?



Source: ETC Institute

Annual Household Income of Respondents



Source: ETC Institute

Section 2:
Crosstabulations (by survey area)

2015 K-92 Centennial Bridge Stated Preference Survey

Survey Area

	Number	Percentage
City of Leavenworth	302	32.37%
In Leavenworth County Outside City Limits	328	35.16%
Northwestern Platte County	303	32.48%
Total	933	100.00%

In the past 3 months, have you made a 10+ minute trip for which you crossed the Missouri River using the Centennial Bridge or another 435 crossing?

	City of Leavenworth	In Leavenworth County Outside City Limits	Northwestern Platte County	Total
Yes	100.00%	100.00%	100.00%	100.00%
Total	100.00%	100.00%	100.00%	100.00%

For the trip that you made, did you utilize the Route 92 Centennial Bridge crossing?

	City of Leavenworth	In Leavenworth County Outside City Limits	Northwestern Platte County	Total
No: I used I-435 crossing	7.62%	46.95%	40.26%	32.05%
Yes: Rte 92 Centennial Bridge Crossing	92.38%	53.05%	59.74%	67.95%
Total	100.00%	100.00%	100.00%	100.00%

What day of the week did you make your trip?

	City of Leavenworth	In Leavenworth County Outside City Limits	Northwestern Platte County	Total
Sunday	12.91%	7.93%	3.30%	8.04%
Monday	9.93%	7.62%	10.56%	9.32%
Tuesday	12.91%	10.67%	12.87%	12.11%
Wednesday	15.23%	16.46%	18.81%	16.83%
Thursday	11.26%	18.60%	16.50%	15.54%
Friday	14.24%	15.55%	21.45%	17.04%
Saturday	23.51%	23.17%	16.50%	21.11%
Total	100.00%	100.00%	100.00%	100.00%

What was the main purpose of your trip?

	City of Leavenworth	In Leavenworth County Outside City Limits	Northwestern Platte County	Total
Social or recreational (ie visiting friends, going to the park, etc)	28.48%	32.01%	19.47%	26.80%
Shopping	33.77%	20.73%	25.74%	26.58%
Go to/from work	9.93%	6.40%	34.32%	16.61%
Other personal business (post office, bank, medical appointment, etc)	9.93%	14.02%	12.87%	12.33%
Go to/from Kansas City International Airport	13.25%	21.04%	1.32%	12.11%
Work related business	3.64%	5.79%	5.61%	5.04%
Go to/from school	0.99%	0.00%	0.66%	0.54%
Total	100.00%	100.00%	100.00%	100.00%

What time did your trip begin?

	City of Leavenworth	In Leavenworth County Outside City Limits	Northwestern Platte County	Total
6am to 9am	18.54%	20.73%	35.31%	24.76%
9am to 3pm	48.34%	52.44%	38.28%	46.52%
3pm to 7pm	27.15%	20.73%	21.78%	23.15%
7pm to Midnight	2.98%	3.35%	3.30%	3.22%
Midnight to 6am	2.98%	2.74%	1.32%	2.36%
Total	100.00%	100.00%	100.00%	100.00%

2015 K-92 Centennial Bridge Stated Preference Survey

Did your trip begin or end at home?

	City of Leavenworth	In Leavenworth County Outside City Limits	Northwestern Platte County	Total
Began at home	86.42%	76.22%	85.15%	82.42%
Did not begin or end at home	1.66%	5.49%	1.32%	2.89%
Ended at home	11.92%	18.29%	13.53%	14.68%
Total	100.00%	100.00%	100.00%	100.00%

How often do you make this trip?

	City of Leavenworth	In Leavenworth County Outside City Limits	Northwestern Platte County	Total
Less than once per month	25.50%	50.61%	20.13%	32.58%
Once per week	13.91%	5.79%	12.21%	10.50%
1-3 times per month	39.74%	27.74%	19.14%	28.83%
2-3 times per week	9.60%	8.23%	12.87%	10.18%
4-5 times per week	6.62%	4.57%	22.77%	11.15%
6 or more times per week	4.64%	3.05%	12.87%	6.75%
Total	100.00%	100.00%	100.00%	100.00%

How long did this trip take?

	City of Leavenworth	In Leavenworth County Outside City Limits	Northwestern Platte County	Total
10 to 15 minutes	8.61%	2.74%	9.24%	6.75%
15 to 20 minutes	3.97%	1.52%	10.56%	5.25%
20 to 25 minutes	18.21%	13.11%	28.71%	19.83%
25 to 30 minutes	6.62%	7.32%	7.92%	7.29%
30 to 35 minutes	24.83%	19.82%	13.53%	19.40%
35 to 40 minutes	3.97%	7.93%	3.96%	5.36%
40 to 45 minutes	19.54%	21.65%	12.54%	18.01%
50 minutes or longer	14.24%	25.91%	13.53%	18.11%
Total	100.00%	100.00%	100.00%	100.00%

Experience any traffic delays due to heavy traffic during your most recent trip that you used the bridge crossing?

	City of Leavenworth	In Leavenworth County Outside City Limits	Northwestern Platte County	Total
No	84.77%	78.35%	68.98%	77.38%
Yes - less than 5 minutes	8.28%	11.28%	18.48%	12.65%
Yes - 5-10 minutes	3.97%	5.49%	7.92%	5.79%
Yes - 10-15 minutes	1.32%	2.44%	2.97%	2.25%
Yes - more than 15 minutes	1.66%	2.44%	1.65%	1.93%
Total	100.00%	100.00%	100.00%	100.00%

*Does not include waiting time at the bridge crossing

How much time do you estimate you spent waiting when crossing the bridge?

	City of Leavenworth	In Leavenworth County Outside City Limits	Northwestern Platte County	Total
No waiting time	90.07%	88.72%	75.91%	84.99%
Less than 1 minute	3.31%	3.66%	7.59%	4.82%
1-3 minutes	4.30%	3.05%	9.24%	5.47%
3-10 minutes	1.66%	3.35%	2.64%	2.57%
10-15 minutes	0.00%	0.61%	3.30%	1.29%
More than 15 minutes	0.33%	0.61%	0.99%	0.64%
Don't Remember	0.33%	0.00%	0.33%	0.21%
Total	100.00%	100.00%	100.00%	100.00%

2015 K-92 Centennial Bridge Stated Preference Survey

Do you currently walk or bicycle across the Centennial Bridge?

	City of Leavenworth	In Leavenworth County Outside City Limits	Northwestern Platte County	Total
No	96.03%	99.09%	97.69%	97.64%
Yes	3.97%	0.91%	2.31%	2.36%
Total	100.00%	100.00%	100.00%	100.00%

If a shared use path were provided on a new bridge, how likely would you be to use it?

	City of Leavenworth	In Leavenworth County Outside City Limits	Northwestern Platte County	Total
Not likely at all	61.92%	75.91%	74.26%	70.85%
Not likely	14.57%	10.06%	13.20%	12.54%
Not sure	3.97%	2.13%	3.30%	3.11%
Somewhat likely	12.58%	8.23%	5.94%	8.90%
Very likely	6.95%	3.66%	3.30%	4.61%
Total	100.00%	100.00%	100.00%	100.00%

Which of the following statements best describes how you feel about the potential for a toll bridge?

	City of Leavenworth	In Leavenworth County Outside City Limits	Northwestern Platte County	Total
Don't Know	1.99%	1.83%	4.29%	2.68%
I strongly oppose it	45.70%	41.46%	55.12%	47.27%
I somewhat oppose it	15.89%	17.07%	13.53%	15.54%
I neither favor nor oppose	19.54%	26.22%	18.15%	21.44%
I somewhat favor it	11.26%	10.37%	7.26%	9.65%
I strongly favor it	5.63%	3.05%	1.65%	3.43%
Total	100.00%	100.00%	100.00%	100.00%

What is the primary reason you are opposed to the new bridge?

	City of Leavenworth	In Leavenworth County Outside City Limits	Northwestern Platte County	Total
Don't Know	1.68%	1.11%	0.00%	0.89%
Oppose paying tolls	40.78%	36.67%	34.15%	37.06%
Other	18.44%	21.11%	22.93%	20.92%
The time savings is not worth the toll cost	14.53%	16.67%	14.15%	15.07%
Tolls are generally too high	10.61%	3.33%	13.17%	9.22%
The toll bridge doesn't benefit me	13.97%	21.11%	15.61%	16.84%
Total	100.00%	100.00%	100.00%	100.00%

**based on percentage of respondents who either "strongly oppose" or "somewhat oppose" a potential toll.*

Would you support a fixed increase in the gas tax to fund transportation improvements?

	City of Leavenworth	In Leavenworth County Outside City Limits	Northwestern Platte County	Total
Don't Know	14.53%	8.33%	13.17%	12.06%
No	49.72%	63.33%	46.34%	52.84%
Yes	35.75%	28.33%	40.49%	35.11%
Total	100.00%	100.00%	100.00%	100.00%

**based on percentage of respondents who either "strongly oppose" or "somewhat oppose" a potential toll.*

Would you support a tax based upon mileage driven each year to fund transportation improvements?

	City of Leavenworth	In Leavenworth County Outside City Limits	Northwestern Platte County	Total
Don't Know	13.97%	5.56%	13.66%	11.17%
No	72.07%	83.33%	72.68%	75.89%
Yes	13.97%	11.11%	13.66%	12.94%
Total	100.00%	100.00%	100.00%	100.00%

**based on percentage of respondents who either "strongly oppose" or "somewhat oppose" a potential toll.*

2015 K-92 Centennial Bridge Stated Preference Survey

Are you willing to pay any extra money to fund transportation improvements?

	City of Leavenworth	In Leavenworth County Outside City Limits	Northwestern Platte County	Total
Don't Know	14.53%	7.78%	19.02%	14.01%
No	46.37%	60.00%	47.32%	51.06%
Yes	39.11%	32.22%	33.66%	34.93%
Total	100.00%	100.00%	100.00%	100.00%

*based on percentage of respondents who either "strongly oppose" or "somewhat oppose" a potential toll.

Where should gas tax money be spent?

	City of Leavenworth	In Leavenworth County Outside City Limits	Northwestern Platte County	Total
Congestion	6.15%	3.33%	6.83%	5.50%
Expansion	9.50%	8.33%	12.68%	10.28%
Maintenance	84.36%	88.33%	80.49%	84.22%
Total	100.00%	100.00%	100.00%	100.00%

*based on percentage of respondents who either "strongly oppose" or "somewhat oppose" a potential toll.

Including yourself, how many people live in your household?

	City of Leavenworth	In Leavenworth County Outside City Limits	Northwestern Platte County	Total
1	10.93%	3.66%	10.56%	8.25%
2	42.05%	48.48%	41.58%	44.16%
3	19.21%	19.21%	16.17%	18.22%
4	16.89%	16.46%	19.14%	17.47%
5	7.28%	7.32%	8.25%	7.61%
6+	3.64%	4.88%	4.29%	4.29%
Total	100.00%	100.00%	100.00%	100.00%

How many working cars, motorcycles, pickup trucks, minivans, etc are there in your household?

	City of Leavenworth	In Leavenworth County Outside City Limits	Northwestern Platte County	Total
0	0.33%	0.61%	0.33%	0.43%
1	17.22%	6.10%	7.92%	10.29%
2	38.74%	34.45%	38.61%	37.19%
3	25.83%	27.74%	27.72%	27.12%
4	10.60%	13.72%	14.19%	12.86%
5+	5.96%	16.46%	9.57%	10.83%
Not Provided	1.32%	0.91%	1.65%	1.29%
Total	100.00%	100.00%	100.00%	100.00%

What is your gender?

	City of Leavenworth	In Leavenworth County Outside City Limits	Northwestern Platte County	Total
Female	50.66%	53.05%	45.21%	49.73%
Male	49.34%	46.95%	54.79%	50.27%
Total	100.00%	100.00%	100.00%	100.00%

Which is your age?

	City of Leavenworth	In Leavenworth County Outside City Limits	Northwestern Platte County	Total
16 - 24	1.66%	3.05%	1.32%	2.04%
25 - 34	8.61%	4.27%	10.23%	7.61%
35 - 44	18.21%	12.80%	18.81%	16.51%
45 - 54	22.52%	28.35%	30.36%	27.12%
55 - 64	31.13%	33.84%	24.09%	29.80%
65+	16.56%	16.77%	14.19%	15.86%
Not Provided	1.32%	0.91%	0.99%	1.07%
Total	100.00%	100.00%	100.00%	100.00%

2015 K-92 Centennial Bridge Stated Preference Survey

What is your employment status?

	City of Leavenworth	In Leavenworth County Outside City Limits	Northwestern Platte County	Total
Employed full time	55.96%	50.61%	62.38%	56.16%
Retired	23.84%	26.22%	19.80%	23.37%
Self employed	2.65%	9.15%	5.94%	6.00%
Employed part time	6.95%	5.18%	4.29%	5.47%
Homemaker	5.63%	3.96%	4.29%	4.61%
Not currently employed	3.64%	4.27%	1.98%	3.32%
Student and employed	1.32%	0.00%	0.66%	0.64%
Student	0.00%	0.61%	0.66%	0.43%
Total	100.00%	100.00%	100.00%	100.00%

Annual Household Income of Respondents

	City of Leavenworth	In Leavenworth County Outside City Limits	Northwestern Platte County	Total
Under \$25,000	7.62%	2.74%	5.61%	5.25%
\$25,000-\$49,999	20.20%	11.59%	8.25%	13.29%
\$50,000-\$74,999	19.21%	15.24%	13.86%	16.08%
\$75,000-\$99,999	12.58%	17.68%	18.15%	16.18%
\$100,000-\$149,999	14.57%	20.73%	19.14%	18.22%
\$150,000-\$199,999	4.97%	5.49%	6.93%	5.79%
More than \$200,000	2.32%	4.27%	3.63%	3.43%
Not Provided	18.54%	22.26%	24.42%	21.76%
Total	100.00%	100.00%	100.00%	100.00%

Section 3:
Survey Instrument and Letter



The Kansas Department of Transportation (KDOT) needs your help. We are conducting an important survey regarding potential transportation improvements and funding sources. We're asking for your voluntary participation in a study about transportation needs relating to the Route 92 corridor and specifically Route 92 bridge over the Missouri River (Centennial Bridge). The study involves people who drive across the Missouri River regardless of whether they use Route 92 or Interstate 435 or US-59 or other river crossings. Your participation will help us to better understand the factors that affect driver's decisions.

KDOT has contracted with the independent research organization, ETC Institute, to administer this study. We urge you to participate – the results will help KDOT understand their customer's opinions as we consider improvements along the Route 92 corridor.

The study involves one easy step: Go to www.centennialbridgesurvey.net to complete the survey. You will first be asked a few qualifying questions such as whether you have driven along the corridor in the last week in a car, SUV or pick-up. If you meet these qualifications, it will then take about 15 minutes to complete the full survey. You will be able to skip any personal questions that you do not wish to answer and the information that you provide will be completely private and confidential. All personal information will be permanently deleted at the end of the study.

We appreciate your assistance in this important study. If you encounter difficulties with the web survey, please contact [REDACTED] (ETC Institute) at 913-829-1215 or e-mail at [REDACTED].

Thank you in advance,

Kansas Department of Transportation

K-92 Centennial Bridge Stated Preference Survey

Kansas Department of Transportation

Group: (1) City of Leavenworth (2) In Leavenworth County Outside City Limits (3) Northwestern Platte County

Interviewer: _____ Date: _____ Phone: _____

This is _____ calling from ETC Institute for the Kansas Department of Transportation. We are conducting a short survey with residents to plan highway improvements in the Leavenworth area. In the past three months, have you made a trip that was 10 minutes or longer for which you traveled across the Missouri River using either the 435 bridge crossing or Route 92 Centennial Bridge?

If YES: continue

If NO: have any other adult members (16 or older) of the household have traveled across the Missouri river?

If NO – thank the person for his/her time and end the interview.

If YES – continue when the appropriate person is on the phone.

Trip Information

I am going to begin the survey by asking you a series of questions regarding the trip you indicated you took that was 10 minutes or longer and crossed the Missouri river.

1. For the trip that you made , did you utilize the Route 92 Centennial Bridge crossing?

- ___ (1) Yes - Rte 92 Centennial Bridge Crossing
- ___ (2) No – I used I-435 crossing
- ___ (3) No- Other

2. What day of the week did you make your trip?

- | | |
|-------------------|------------------|
| ___ (1) Monday | ___ (5) Friday |
| ___ (2) Tuesday | ___ (6) Saturday |
| ___ (3) Wednesday | ___ (7) Sunday |
| ___ (4) Thursday | |

3. What was the main purpose of your trip?

- ___ (1) Go to/from work
- ___ (2) Work related business
- ___ (3) Go to/from school
- ___ (4) Go to/from Kansas City International Airport
- ___ (5) Shopping
- ___ (6) Social or recreational (ie visiting friends, going to the park, etc)
- ___ (7) Other personal business (post office, bank, medical appointment, etc)

4. What time did your trip begin?

- (1) Between Midnight – 6am
 (2) 6am – 9am
 (3) 9am – 3pm

- (4) 3pm – 7pm
 (5) 7pm - Midnight

The next few questions will ask you about your origin (where your trip began) and your destination (where your trip ended). This information will be kept completely confidential

5. Did your trip begin or end at home?

- (1) Began at home
 (2) Ended at home
 (3) Did not begin or end at home

6. Where did your trip BEGIN? *What was the street address for this place? (be specific: write “123 W. Main St.” not “123 Main”; do NOT list a PO Box) – leave blank if you don’t know but must get intersection*

Street Address: _____

7. What is the closest major intersection to this origin? (write the name of the two cross streets (or highways) in the space below)

Name Street/Highway 1: _____

Name Street/Highway 2: _____

8. In which City and State was your origin located?

Name of City: _____ State: _____

9. Do you know the zip code for this origin place? Zip Code: _____

10. If this place was a business, what was the name of the business? *(if not business or DK write in “DK”*

Name of business: _____ State: _____

11. Where did your trip END? *What was the street address for this place? (be specific: write “123 W. Main St.” not “123 Main”; do NOT list a PO Box) – leave blank if you don’t know but must get intersection*

Street Address: _____

12. What is the closest major intersection to this destination? (write the name of the two cross streets (or highways) in the space below)

Name Street/Highway 1: _____

Name Street/Highway 2: _____

13. In which City and State was your destination located?

Name of City: _____ State: _____

14. Do you know the zip code for this place? Zip Code: _____

15. If this place was a business, what was the name of the business? (if not business or DK write in "DK")

Name of business: _____ State: _____

16. How often do you make this trip?

- | | |
|---|---|
| <input type="checkbox"/> (1) 6 or more times per week | <input type="checkbox"/> (4) Once per week |
| <input type="checkbox"/> (2) 4-5 times per week | <input type="checkbox"/> (5) 1-3 times per month |
| <input type="checkbox"/> (3) 2-3 times per week | <input type="checkbox"/> (6) Less than once per month |

17. How long did this trip take? (write in answer in MINUTES)

Duration of trip in minutes: _____

18. Did you experience any traffic delays due to heavy traffic during your most recent trip that you used the bridge crossing? (Do not include waiting time at the bridge crossing)

- | | |
|--|---|
| <input type="checkbox"/> (1) No | <input type="checkbox"/> (4) Yes – 10-15 minutes |
| <input type="checkbox"/> (2) Yes – less than 5 minutes | <input type="checkbox"/> (5) Yes – more than 15 minutes |
| <input type="checkbox"/> (3) Yes – 5-10 minutes | |

19. How much time do you estimate you spent waiting when crossing the bridge?

- | | |
|---|---|
| <input type="checkbox"/> (1) No queuing time | <input type="checkbox"/> (4) 5-10 minutes |
| <input type="checkbox"/> (2) less than 1 minute | <input type="checkbox"/> (5) 10-15 minutes |
| <input type="checkbox"/> (3) 1-3 minutes | <input type="checkbox"/> (5) more than 15 minutes |

GENERAL VALUE OF TIME

Next I am going to ask you a series of questions regarding the value you place on your time when you travel. For each of the below scenarios, please indicate the option you would choose to make your trip. Please continue to think about the trip you have been describing in this survey. This should be your most recent 10+ minute trip that used a river bridge crossing.

- 0. Can you tell me again approximately how many minutes this trip took?**
- (1) 10 to 15 minutes – skip to 10 to 15 minute trip scenarios
- (2) 15 to 20 minutes – skip to 15 to 20 minute trip scenarios
- (3) 20 to 25 minutes – skip to 20 to 25 minute trip scenarios
- (4) 25 to 30 minutes – skip to 25 to 30 minute trip scenarios
- (5) 30 to 35 minutes – skip to 30 to 35 minute trip scenarios
- (6) 35 to 40 minutes – skip to 35 to 40 minute trip scenarios
- (7) 40 to 45 minutes – skip to 40 to 45 minute trip scenarios
- (8) 45 to 50 minutes – skip to 45 to 50 minute trip scenarios
- (9) 50 minutes or longer - skip to 50+ minute trip scenarios

20. Do you currently walk or bicycle across the Centennial Bridge?

___(1) Yes ___(2) No

21. If a shared use path were provided on a new bridge, how likely would you be to use it?

___(1) Very likely

___(2) somewhat likely

___(3) not likely

___(4) not likely at all

___(5) not sure

22. Which of the following statements best describes how you feel about the potential for a toll bridge?

___(1) I strongly favor it – skip to Q29

___(2) I somewhat favor it – skip to Q29

___(3) I neither favor nor oppose – skip to Q29

___(4) I somewhat oppose it – answer Q24-Q28

___(5) I strongly oppose it – answer Q24-Q28

23. If somewhat or strongly oppose, What is the primary reason you are opposed to the new bridge?

___(1) Tolls are generally too high

___(2) Oppose paying tolls

___(3) The time savings is not worth the toll cost

___(4) The toll bridge doesn't benefit me

___(5) Other, please specify: _____

24. If somewhat or strongly oppose, would you support a fixed increase in the gas tax to fund transportation improvements?

___(1) Yes

___(2) No

25. If somewhat or strongly oppose, would you support a tax based upon mileage driven each year to fund transportation improvements?

___(1) Yes

___(2) No

26. If somewhat or strongly oppose, are you willing to pay any extra money to fund transportation improvements?

___(1) Yes

___(2) No

27. If somewhat or strongly oppose, where should gas tax money be spent?

- (1) Maintenance
- (2) Congestion
- (3) Expansion

DEMOGRAPHICS

28. Before we end the survey, do you mind telling me your home zip code?

Zip Code: _____

29. Including yourself, how many people live in your household?

- | | |
|--|---|
| <input type="checkbox"/> (1) 1 person (I live alone) | <input type="checkbox"/> (4) 4 people |
| <input type="checkbox"/> (2) 2 people | <input type="checkbox"/> (5) 5 people |
| <input type="checkbox"/> (3) 3 people | <input type="checkbox"/> (6) 6 or more people |

30. How many working cars, motorcycles, pickup trucks, minivans, etc are there in your household?

- | | |
|--|---|
| <input type="checkbox"/> (1) 0 vehicles (none) | <input type="checkbox"/> (4) 3 vehicles |
| <input type="checkbox"/> (2) 1 vehicle | <input type="checkbox"/> (5) 4 vehicles |
| <input type="checkbox"/> (3) 2 vehicles | <input type="checkbox"/> (6) 5 or more vehicles |

31. What is your gender?

- (1) Female
- (2) Male

32. Which is your age?

- | | |
|---|---|
| <input type="checkbox"/> (1) 16 to 24 years old | <input type="checkbox"/> (4) 45 to 54 years old |
| <input type="checkbox"/> (2) 25 to 34 years old | <input type="checkbox"/> (5) 55 to 64 years old |
| <input type="checkbox"/> (3) 35 to 44 years old | <input type="checkbox"/> (6) 65 or older |

33. What is your employment status?

- | | |
|---|---|
| <input type="checkbox"/> (1) employed full time | <input type="checkbox"/> (5) student and employed |
| <input type="checkbox"/> (2) employed part time | <input type="checkbox"/> (6) retired |
| <input type="checkbox"/> (3) self employed | <input type="checkbox"/> (7) homemaker |
| <input type="checkbox"/> (4) student | <input type="checkbox"/> (8) not currently employed |

- 34. Which of the following ranges best describes your annual household income?**
- | | |
|--|--|
| <input type="checkbox"/> (1) Under \$25,000 | <input type="checkbox"/> (7) more than \$200,000 |
| <input type="checkbox"/> (2) \$25,000-\$49,999 | <input type="checkbox"/> (9) not provided |
| <input type="checkbox"/> (3) \$50,000-\$74,999 | |
| <input type="checkbox"/> (4) \$75,000-\$99,999 | |
| <input type="checkbox"/> (5) \$100,000-\$149,999 | |
| <input type="checkbox"/> (6) \$150,000-\$199,999 | |

Thank you for participating! All your responses have now been recorded. If you have any additional comments on the survey or about the Toll Bridge Study, please tell me.

**This Concludes the Survey...The Kansas Department of Transportation
Thanks You For Your Time!**

Geography:

- City of Leavenworth
 Leavenworth County (Outside Leavenworth city limits)
 Northwestern Platte County

Street Address: _____

City: _____

Zip: _____

Understanding Population Movements

1.0 Introduction

AirSage, an Atlanta based wireless information and data provider, has developed an approach to gathering data about population mobility throughout a region. AirSage analyzes anonymous location and movement of mobile devices, which is derived from wireless signaling data, to provide new insights into where populations, are, were, or will be, and how they move about over time and in response to special events or disruptions to the roadway network.

The purpose of this document is to describe the methodology used by AirSage to gather data and to calculate and categorize trips to produce trip matrices.

2.0 AirSage Technology

AirSage provides historic population location, movement, and traffic information derived from analysis of wireless (and in particular, cellular phone) signaling data. Combining patented and proprietary data collection and analysis technologies with signaling data from wireless carriers, AirSage has developed and deployed a secure data collection and reporting network with over 100 million mobile “sensors” (mobile devices) that provide unprecedented visibility into where groups of people are, where they were, where they are likely to be, and how they move from one area to another.

AirSage’s WiSE (Wireless Signal Extraction) technology extracts data from wireless carrier networks, as generated by devices in the normal course of operation. Mobile devices frequently communicate with the network through control channel messages, both during use and when the device is in idle mode. The frequency and nature of the signaling data varies based on the network equipment used to provide cellular service to the area. The WiSE technology anonymizes the data stream (ensuring user privacy) and performs multiple stages of analysis to monitor the location and movement of the mobile devices (and thus the population of mobile users).

3.0 AirSage Study Methodology

AirSage uses a modular, multi-step methodology to derive useful information and analytics from wireless signaling data provided by its wireless carrier partners. The core components of the data collection, processing, and delivery process is outlined below.

Device Location Processing: Time-stamped locations (latitude/longitude) are generated for each mobile device (e.g. a cellphone), utilizing the network signaling data generated each time a mobile device interacts with the mobile network. Interaction with the network comes in many forms including sending and receiving text messages or receiving updates or streaming data to/from mobile devices. “Processed Sightings” are created using this information in addition to factoring in the quality of the device and removing any static that might occur within the network that has the potential to obscure the data.

Activity Pattern Analysis: All of the “Device Locations” (Home, Work, etc.) for a device are determined over the course of four to six weeks. The data are run through a series of pattern recognition and statistical clustering algorithms to determine repeated and irregular trip patterns and primary activity locations for a device. These patterns and locations are used to classify trip purpose.

Activity Point Generation: Each Device Location is then combined with other recent sightings and known activity locations to further refine the location, determine if the device is moving or stationary, and calculate additional attributes to create individual “Activity Points.” At the most basic level, activity points may be classified as being Home, Work, or Other locations. Home locations are those locations where mobile users spend the majority of their nights. Nighttime is defined between 7:01pm and 7:00 am. Work locations are similarly determined by looking at where subscribers spend the majority of their days between 9:00 am and 5:00 pm. These activity points are then combined to create “Trip Legs” which eventually allow for an overall network of travel behaviors to be established.

Population Synthesis: Using the observed sample devices, the movements for a full population is synthesized. There are two main factors that go into the expansion process: penetration rates and device quality. Penetration rates, simply put, is the ratio of number of resident devices observed by AirSage in a given census tract to the 2010 census population. Currently expansion is performed to census tract but will shift to a more detailed census block group level in a future release. Device quality refers to the number of daily sightings observed for each device. This factor feeds a model which adjusts for the probability of missing trips due to limited visibility of some devices.

Trip Analysis: Each trip is analyzed and classified into various interesting categories such as resident class of subscriber, trip purpose, time of day and day of week. Each of these is explained below:

Resident Classes (Optional): Typically, subscribers are classified as residents, non-residents and through. Residents have a home location within the study area. The ‘through’ field is actually identifying the type of subscriber and not the trip itself. These subscribers were only seen on one day during the study period and they just passed through the region. They might have made intermediate stops along those trips which are being identified here. On the other hand, non-residents were seen

more than one day (likely, visitors staying few days in the region). For modeling purposes, non-resident and through trips can be combined into 'visitor' trips. A much more detailed classification of subscribers is also available upon request.

Trip Purpose (Optional): Trip purpose is classified as either 3-class or 9-class categories. These are standard definitions of what is used in the travel demand modeling industry – HBW, HBO and NHB for 3-class and HH, HO, OH, HW,WH,WW,WO,OW and OO for 9-class. H indicates 'Home' end, W indicates 'Work' end and O indicates 'Other' end. HH, WW means a trip from home to home or work to work. Trips are classified this way when it is certain that the subscriber has left the origin and made a short trip but the destination location is not exactly captured (for example, jogging in the neighborhood, visiting a very close grocery store, walk to lunch while at work etc.). For modeling purposes, it is suggested to use HH in HBO and WW in NHB categories.

Time of day (Optional): Each trip is grouped by trip start time by the hour of the day. This is aggregated into custom categories for time of day analysis. Standard time of day groups used internally are: Midnight to 6 AM, 6 AM to 10 AM, 10 AM to 3 PM, 3 PM to 7 PM and 7 PM to Midnight.

Day of week (Optional): Each trip is also identified by the day of the week travel was made. This allows for interesting analysis of travel variation by each weekday or weekend day.

External Analysis (Optional): In certain cases, external zones are added to the study area to account for external-internal travel. The size of the external zones required for an accurate analysis depends on the network coverage and travel sheds (interstate, highway locations). In general, a 30 to 45 minute travel time buffer is created around study area to form the external zones. The first time a device coming into the study area is seen in these external zones, an origin trip end is identified. Subsequent end points are connected to this origin. This helps to identify all External – Internal, Internal-External and External-External travel in the region.

Data Aggregation and Packaging: For each project a unique study area is defined before the data collection process even begins. This area is then further subdivided into analysis zones. The trip ends (Activity Points) are assigned to these zones. All of the trip ends within those zones are also assigned a purpose and time of day during which they took place. The number of trip ends are totaled to determine the total number of trips that took place within each zone. All of this data is then packaged in the form of an O-D Matrix and distributed to clients so that they may use our results to perform their own internal analysis.

LEAVENWORTH MOBILE DATA ANALYSIS

Mobile Data Date: March 30 to April 30, 2015

AirSage Inc. Atlanta, GA

August 2015

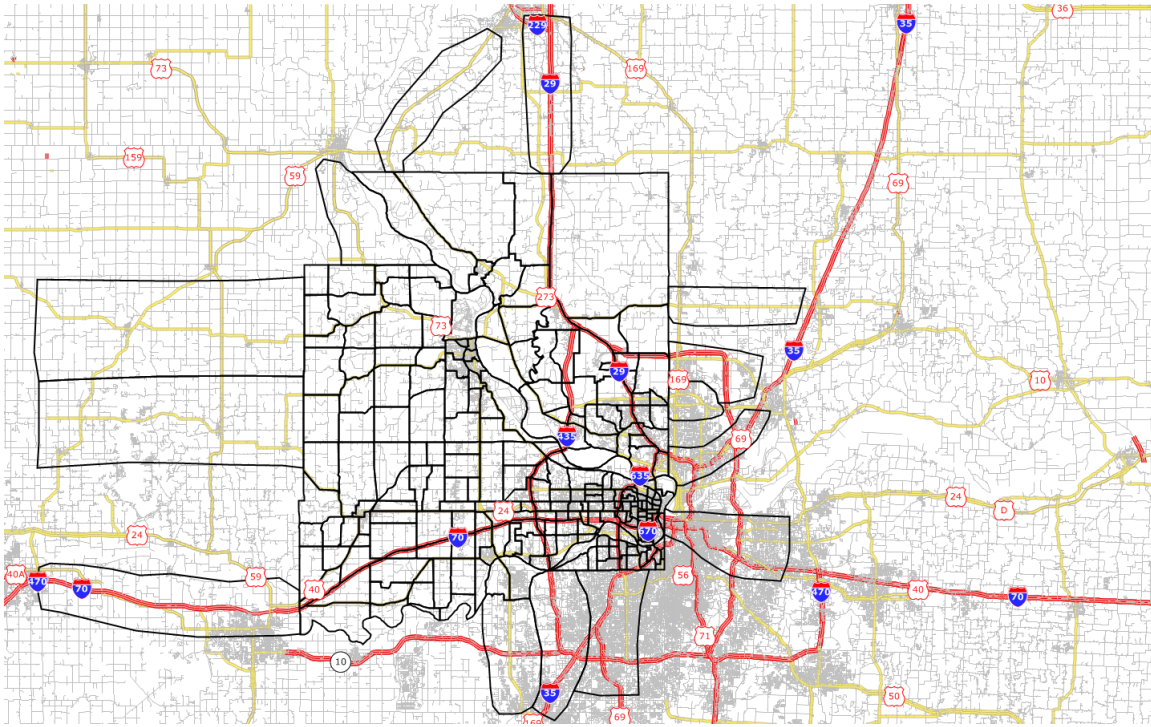


Figure 1 - Study Area Map

I. DATA SUMMARIES

Table 1: Total Trip Statistics

Descriptive	Study Time Frame
Total Population (ACS 2012 Est)	343,411
Total Unique Devices Seen	161,785
Total Unique Resident Devices Seen (Internal)	54,225
Sampling rate	15.79%

Table 2: Daily Average Statistics

Weekdays	Total Trips (Daily Average)	430,821
	Total Residents Trips (Daily Average)	125,450
	Daily Average Sampling Rate (Trips per Device)	3.12
Weekends	Total Trips (Daily Average)	291,121
	Total Residents Trips (Daily Average)	77,454
	Daily Average Sampling Rate (Trips per Device)	2.77

Table 3: Sub Zone Statistics

	I 435	K 92
Average Weekday Trips	6,046	8,452
Unique Devices Seen	1,016	1,285

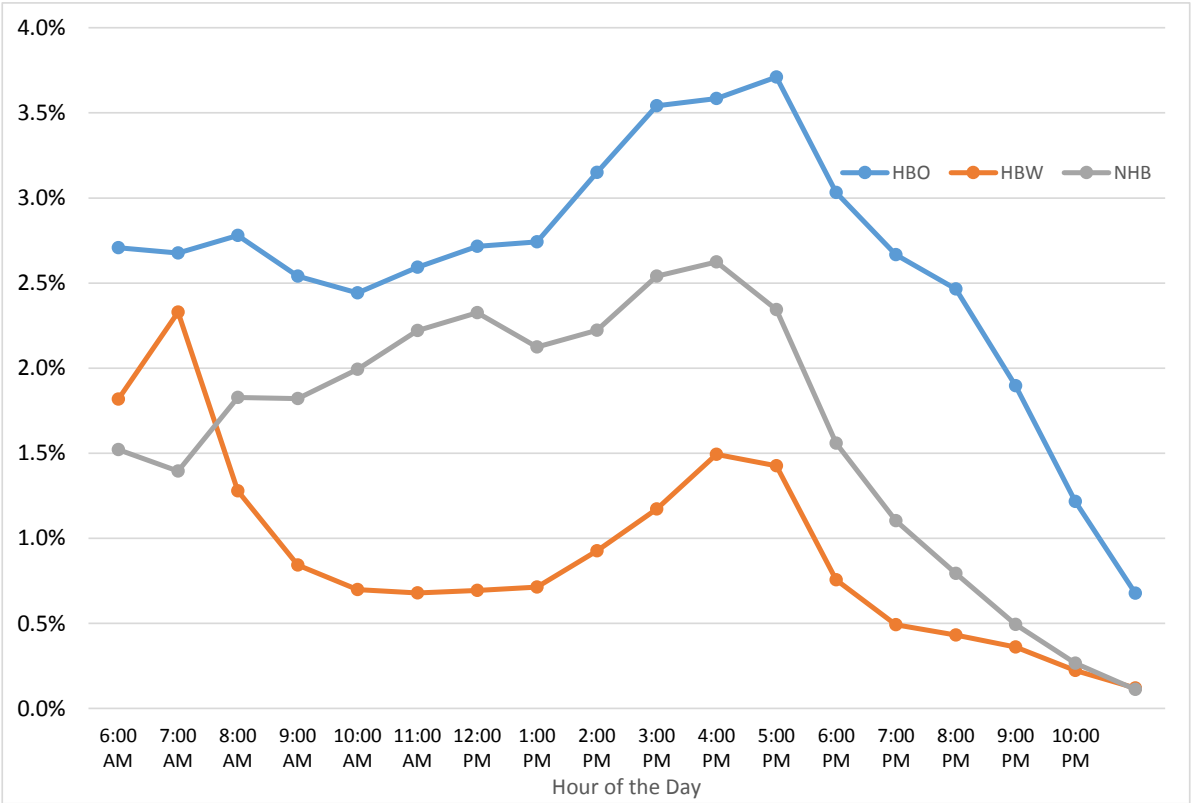


Figure 2 – Average Weekday Resident Trip Distribution

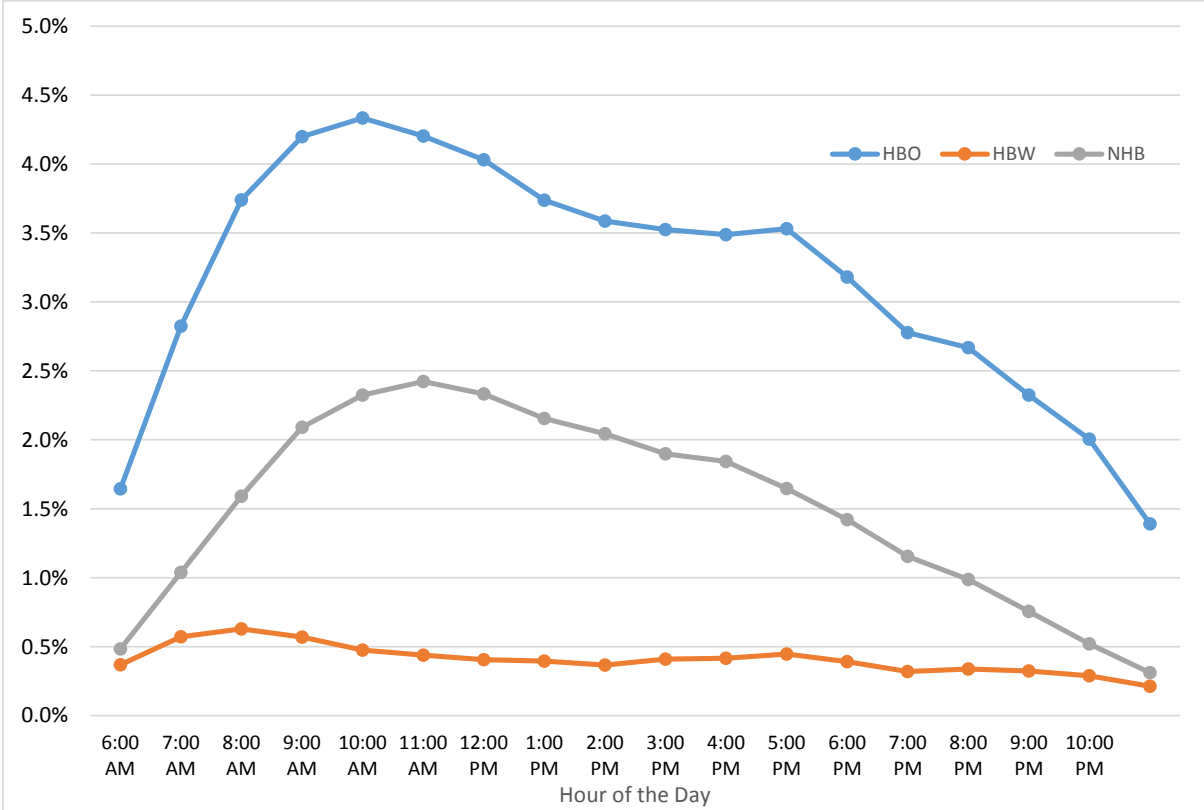


Figure 3 – Average Weekend Resident Trip Distribution

Trips by Purpose

Number of Person Trips by Purpose				
Purpose	All Trips		TDOT ¹	FDOT ²
	Trips	Percent	Percent	Percent
HBW	410,434	14.5%	18% - 27%	12% - 24%
HBO	1,277,638	45.6%	47% - 54%	45% - 60%
NHB	1,135,210	40.1%	22% - 31%	20% - 33%
<i>Total</i>	<i>2,823,282</i>	<i>100%</i>	<i>100%</i>	<i>100%</i>

Typical ranges of percent trips by each trip purpose are shown in the following documents:

1. TDOT Standard – Minimum Travel Demand Model Calibration and Validation Guidelines for State of Tennessee, 2003, page 5
2. FDOT Standard – FSUTMS-Cube Framework Phase II: Model Calibration and Validation Standards, 2008, page 2-10

Household Person Trip Rates

Household Person Trip Rates by Purpose			
Purpose	AirSage Leavenworth	TDOT Standard	FHWA Standard
HBW	1.7	1.7 - 2.3	n/a
HBO	5.0	3.5 - 4.8	n/a
NHB	4.4	1.7 - 3.9	n/a
<i>Total</i>	<i>11.1</i>	<i>6.9 - 10.0</i>	<i>11.2</i>

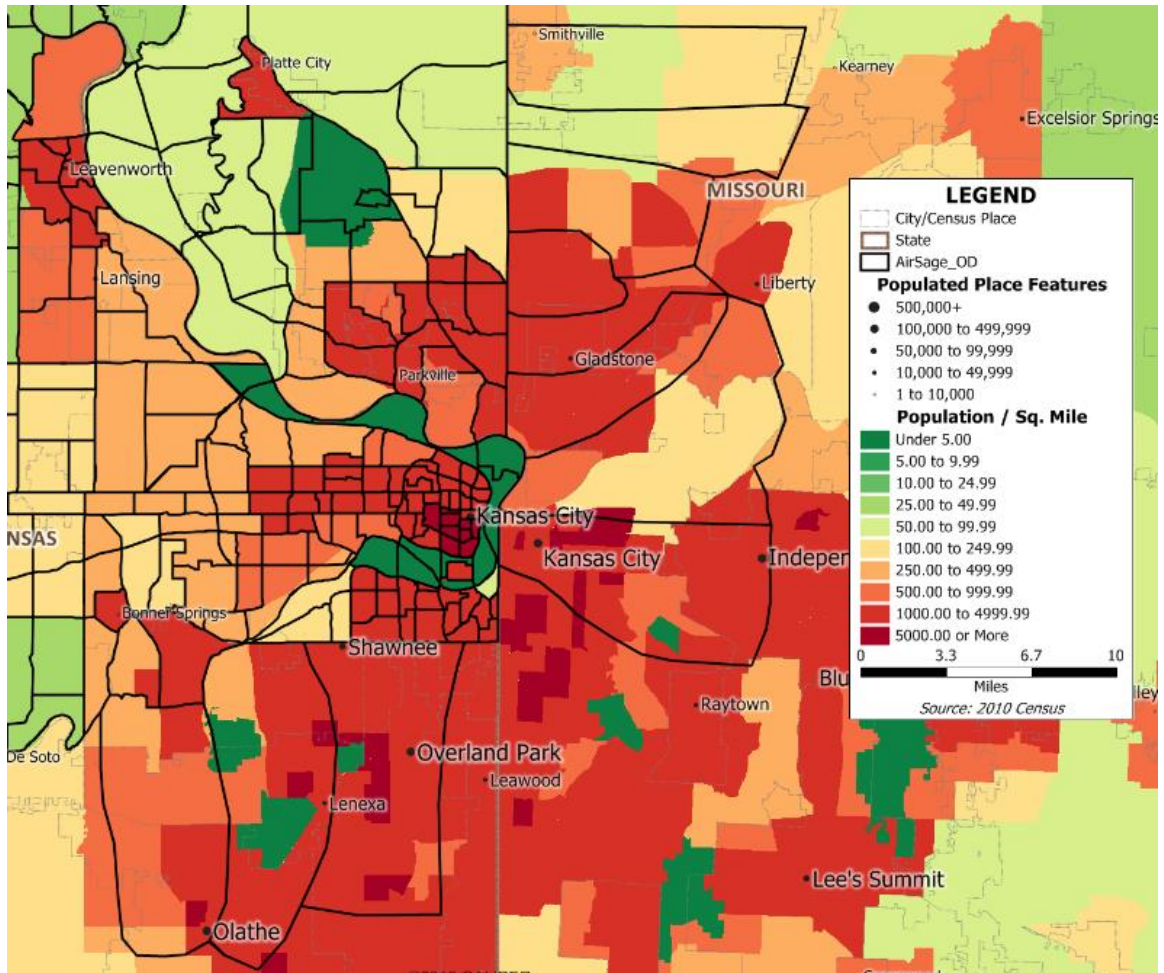
* FHWA Household and Person Travel Report - <http://www.fhwa.dot.gov/policy/2013cpr/chap1.cfm>

Trip Distribution

Number of Person Trips By Zone Type		
Type	Trips	Percent
Internal Only	1,160,931	40%
Internal – External	709,627	25%
External Only	952,723	35%
<i>Total</i>	<i>2,823,281</i>	<i>100%</i>

Summary:

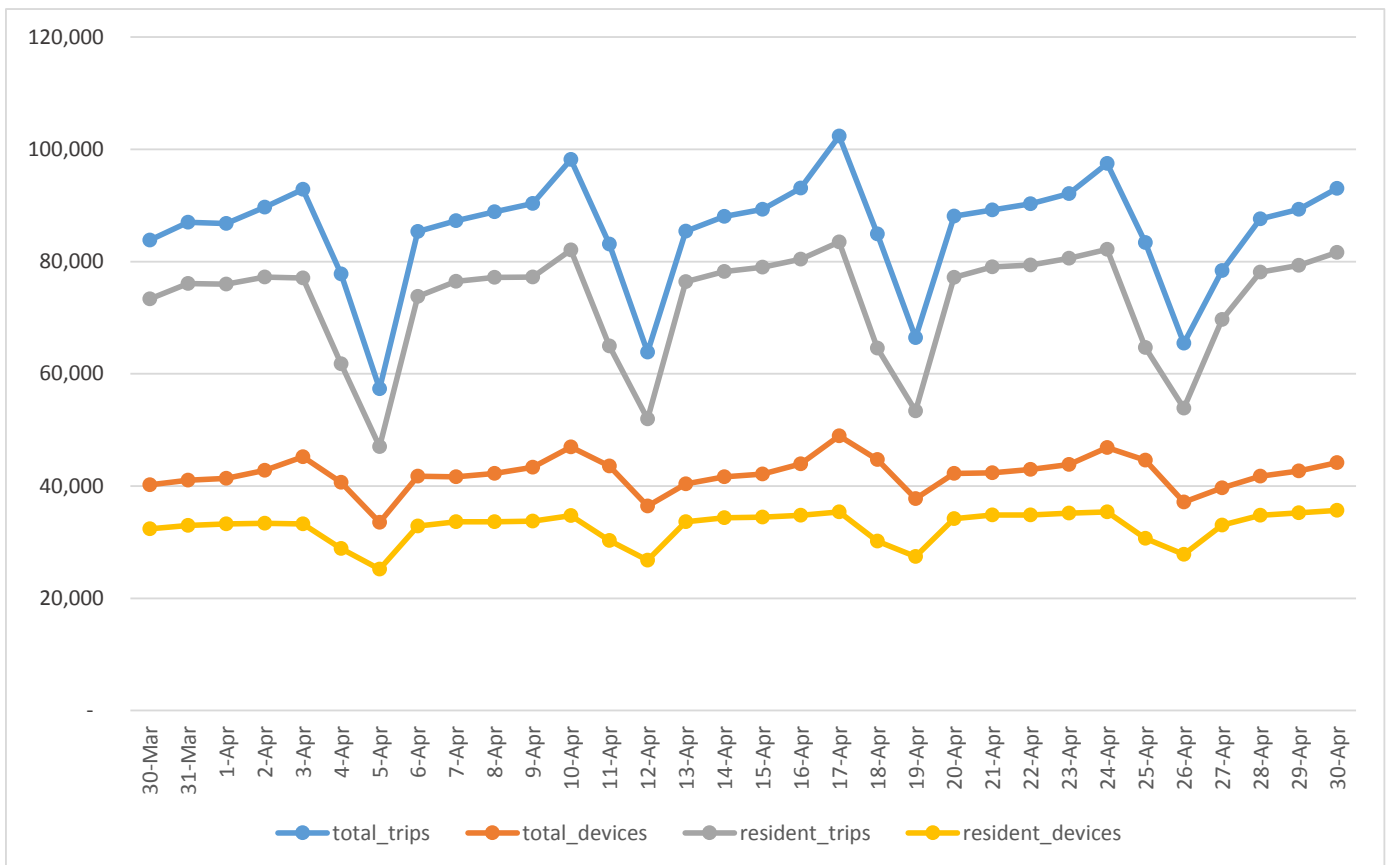
As can be seen the trip making characteristics in Leavenworth region is consistent with FHWA standards at a household level. Around 40% of the trips are internal only, with 35% of the trips being only external. This can be directly attributed to the external zones with higher population density abutting the internal study area (please refer to the image below).



LEAVENWORTH MOBILE DATA ANALYSIS

AirSage QA Report

Device Sample Characteristics



Percent Sample ~15%

Trips by Purpose

Number of Person Trips by Purpose				
Purpose	All Trips		TDOT ¹	FDOT ²
	Trips	Percent	Percent	Percent
HBW	410,434	14.5%	18% - 27%	12% - 24%
HBO	1,277,638	45.6%	47% - 54%	45% - 60%
NHB	1,135,210	40.1%	22% - 31%	20% - 33%
Total	2,823,282	100%	100%	100%

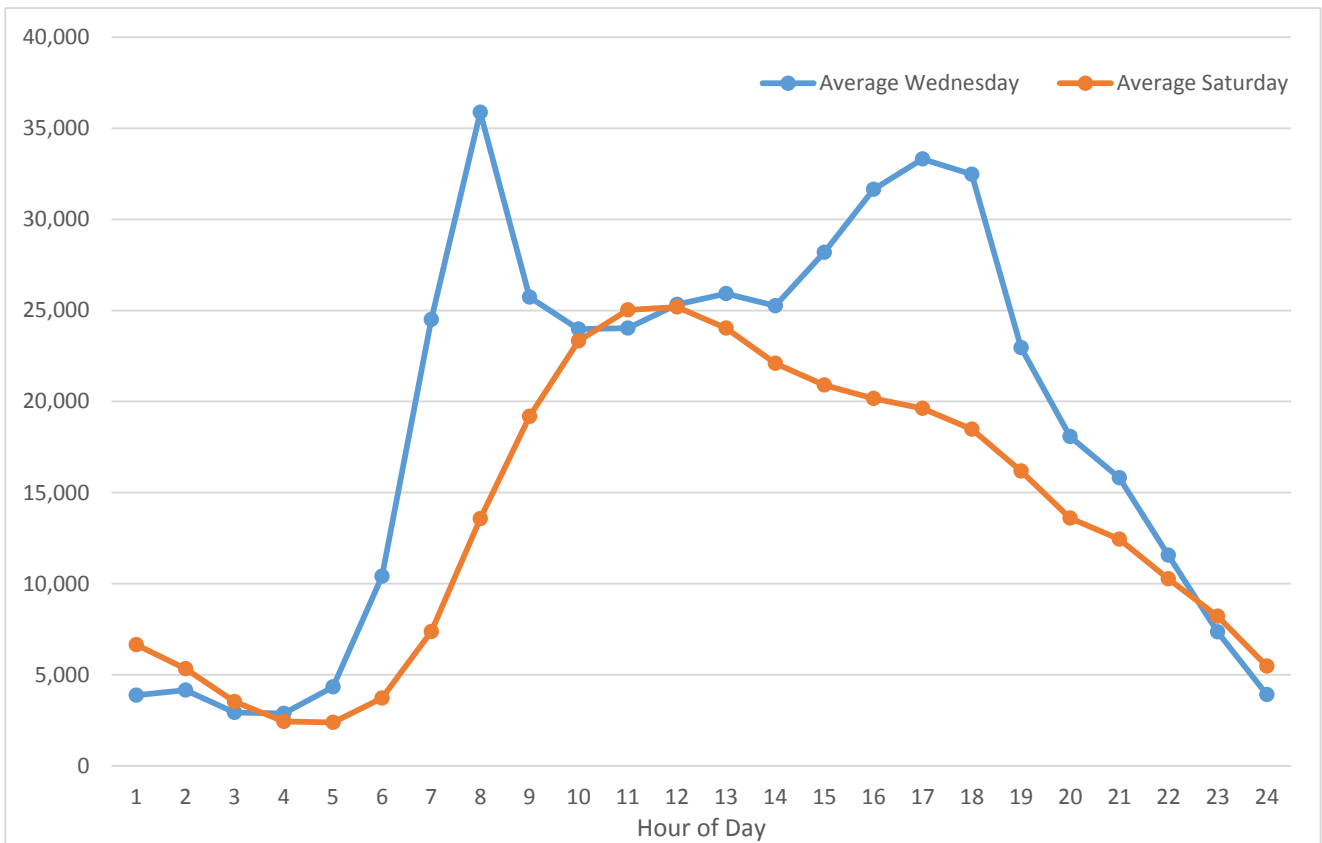
Typical ranges of percent trips by each trip purpose are shown in the following documents:

1. TDOT Standard – Minimum Travel Demand Model Calibration and Validation Guidelines for State of Tennessee, 2003, page 5
2. FDOT Standard – FSUTMS-Cube Framework Phase II: Model Calibration and Validation Standards, 2008, page 2-10

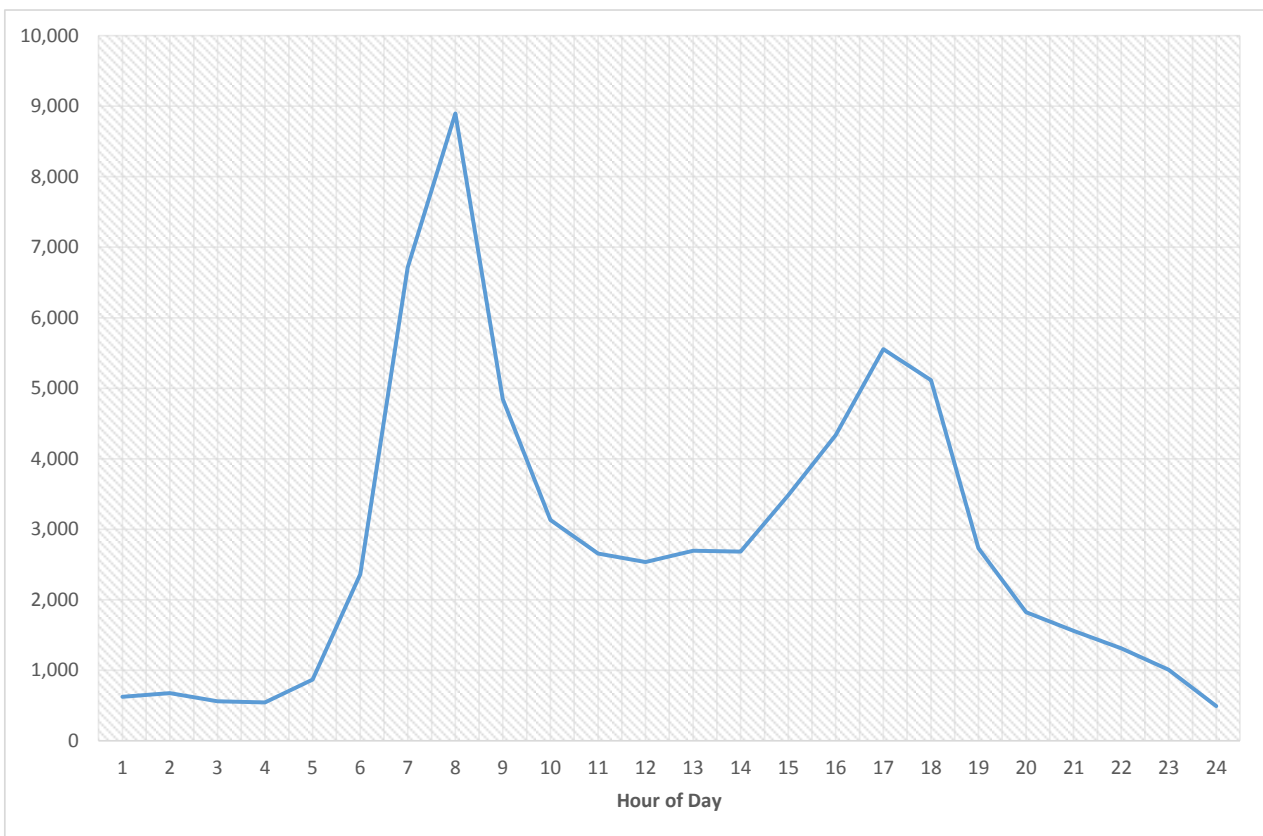
Household Person Trip Rates

Household Person Trip Rates by Purpose			
Purpose	AirSage Leavenworth	TDOT Standard	FHWA Standard
HBW	1.7	1.7 - 2.3	n/a
HBO	5.0	3.5 - 4.8	n/a
NHB	4.4	1.7 - 3.9	n/a
Total	11.1	6.9 - 10.0	11.2

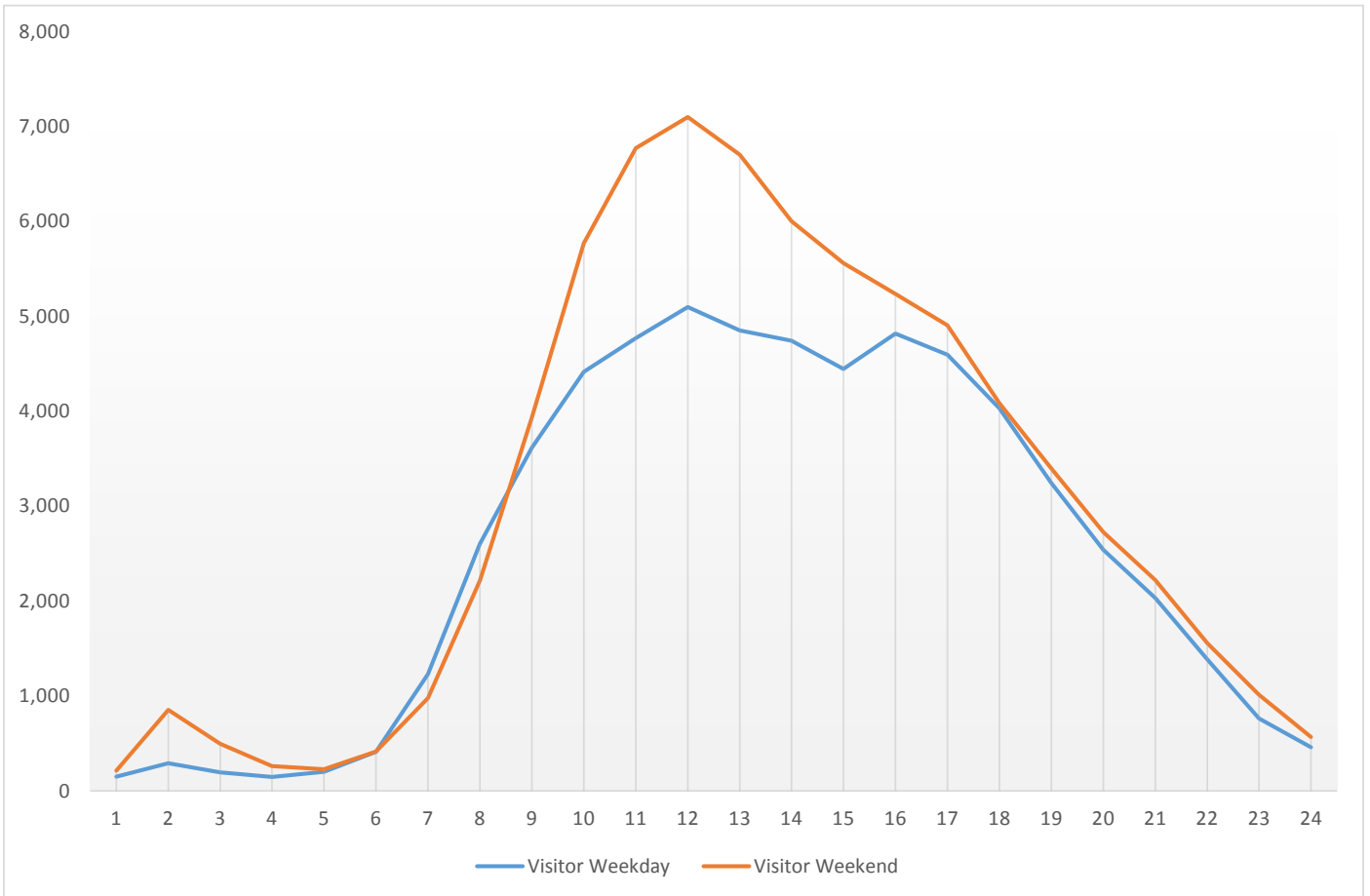
Time of Day Distributions – Total Trips by Hour



Average Weekday – Home based work



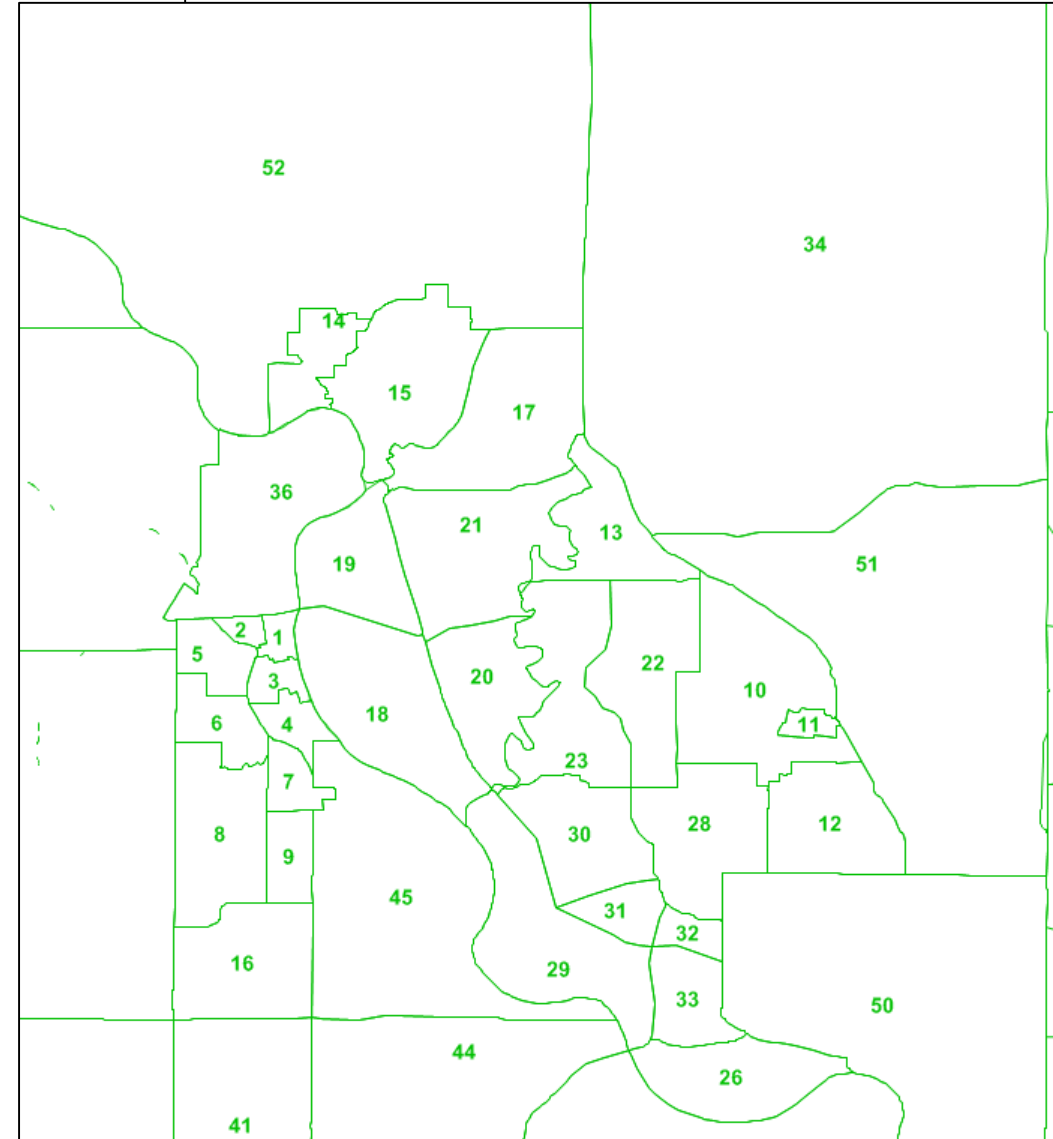
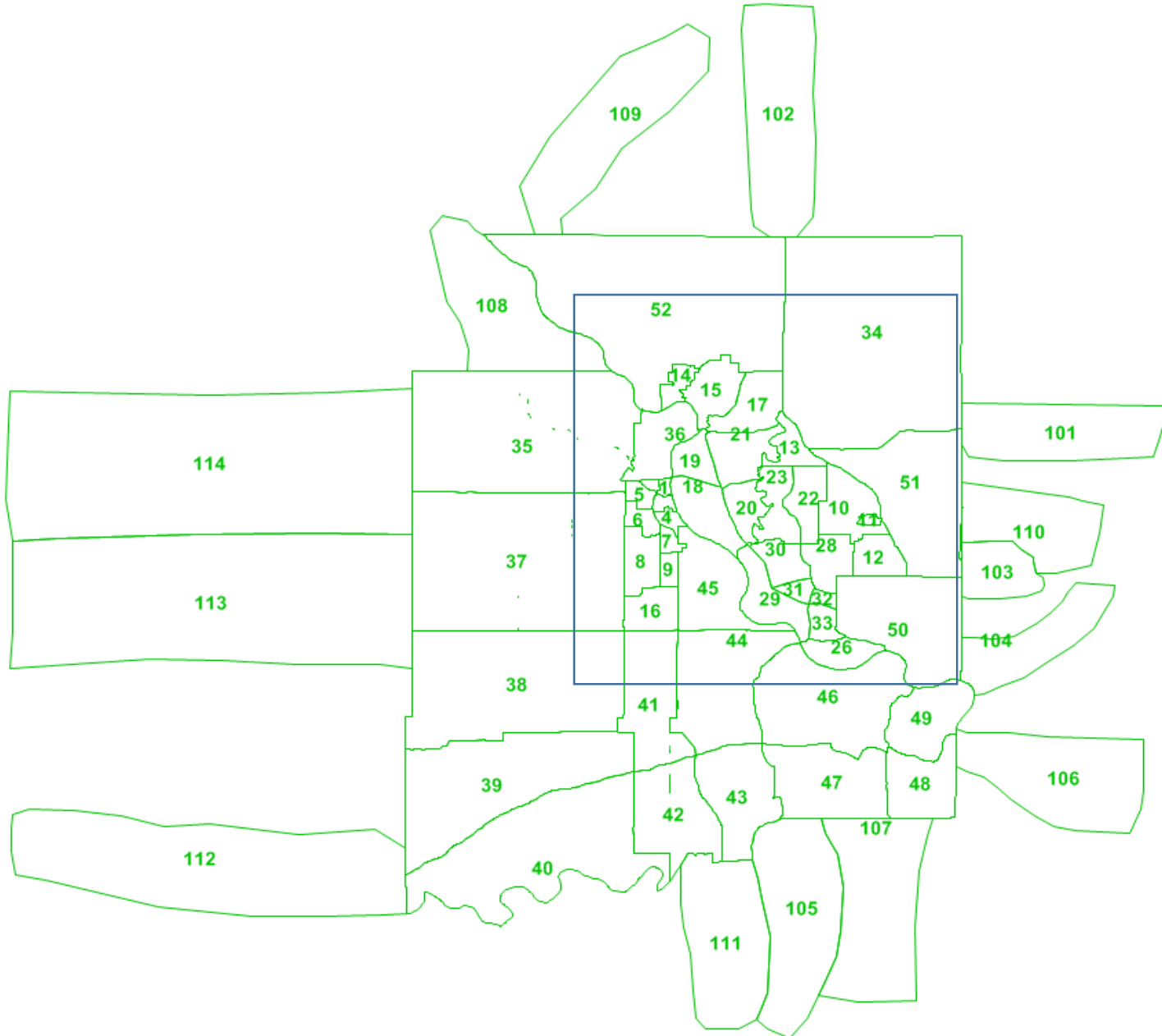
Visitor Weekday vs Weekend

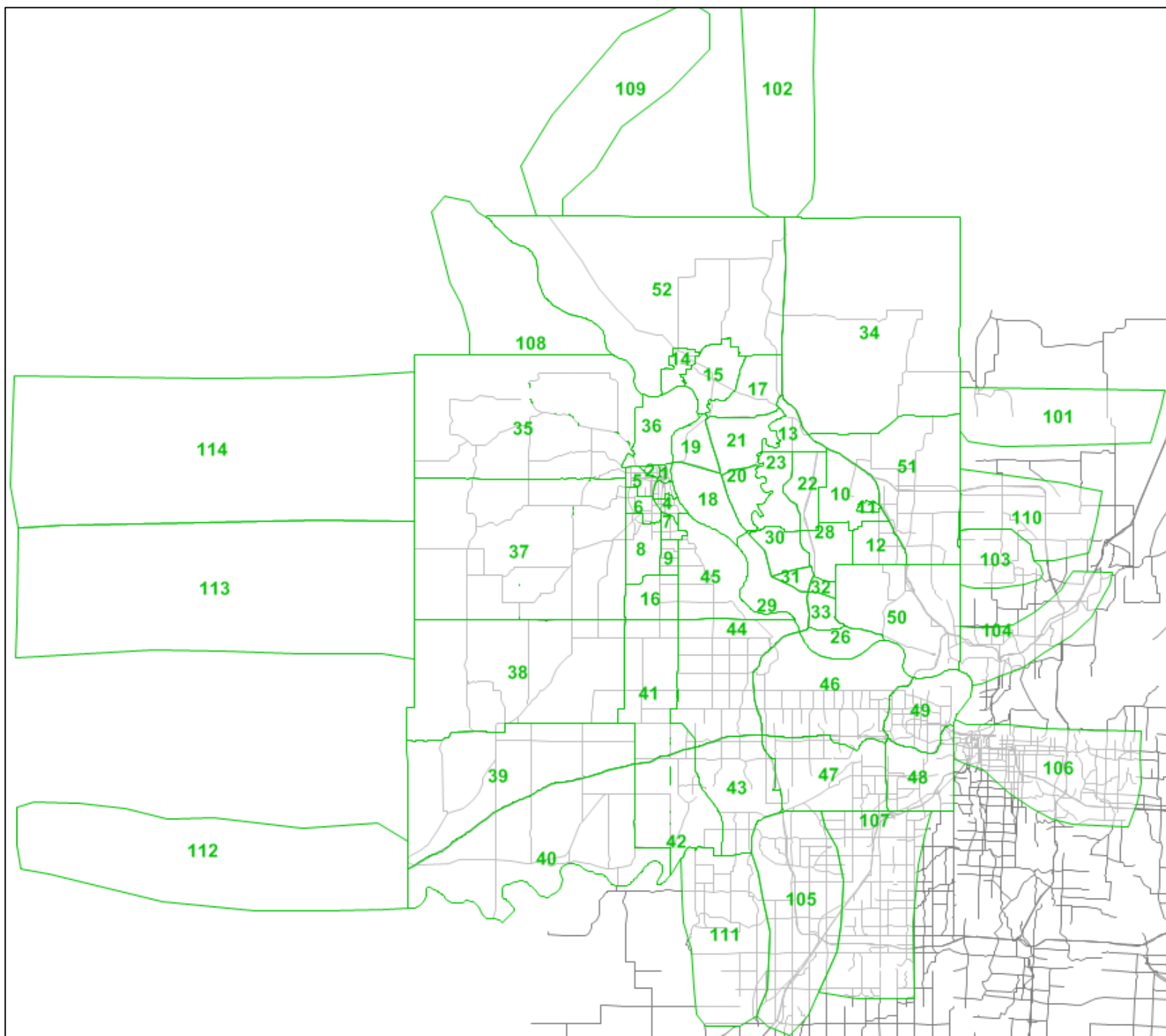


Route 92 Centennial Bridge Level 2 T&R Study

Origin Destination Comparisons

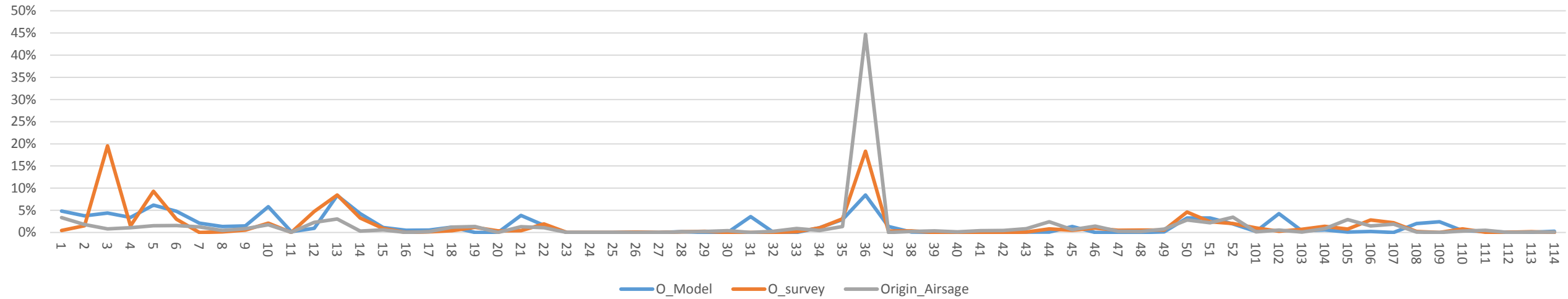
Aggregate Zones



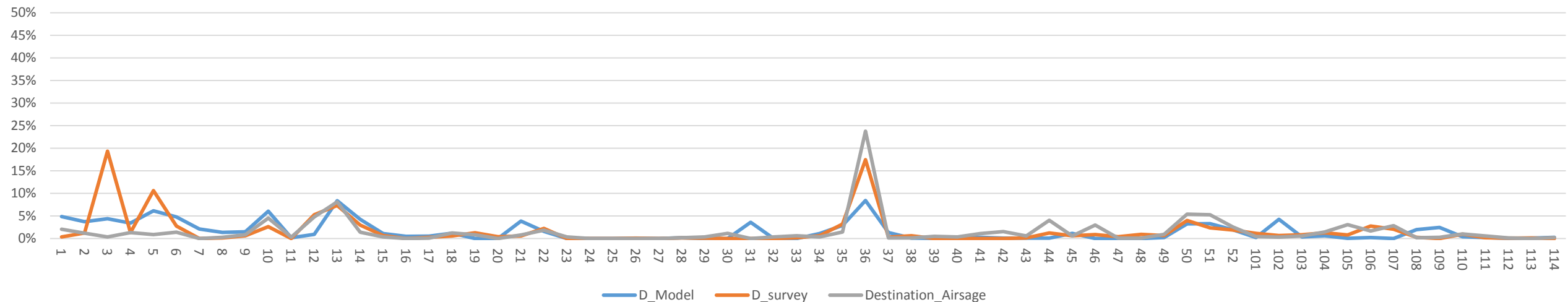


Model ,Intercept Survey and Airsage Comparison for K92 Bridge

Origin

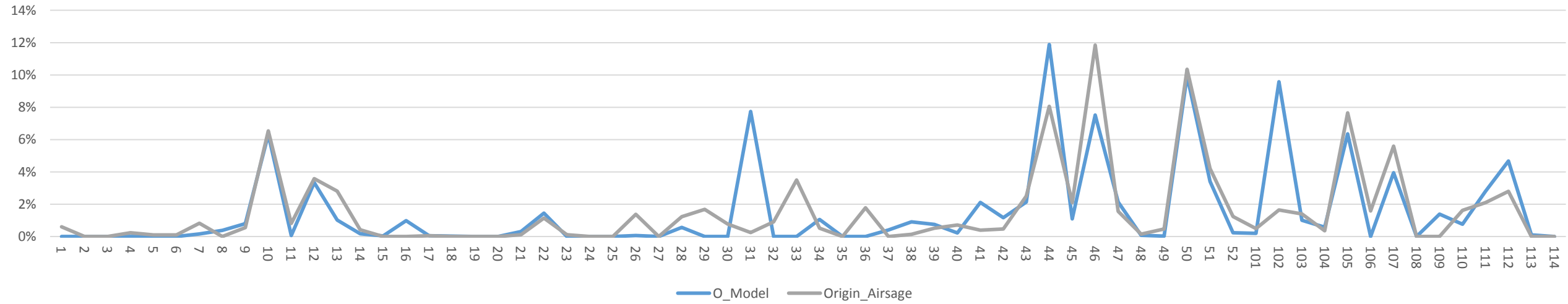


Destination

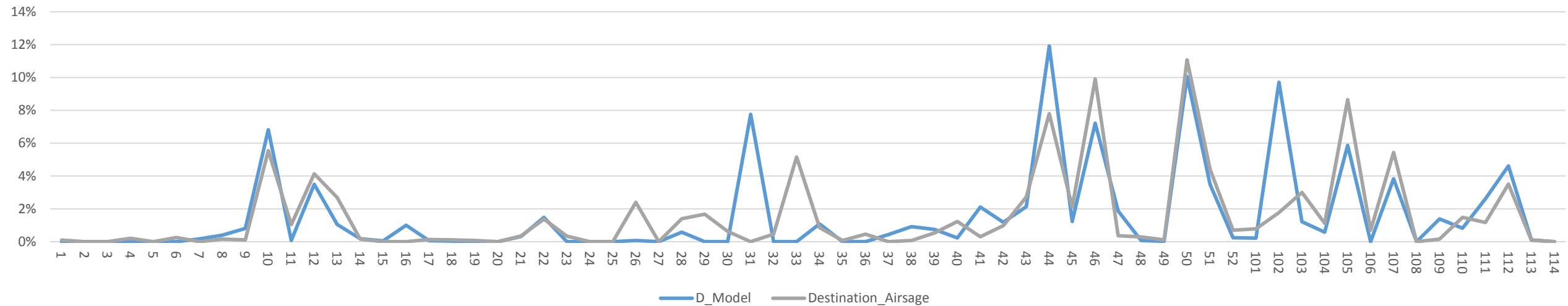


Model and Airsage Comparison for IH435 Bridge

Origin



Destination



Model ,Intercept Survey and Airsage Ranking for K92 Bridge

Origin

Rank	Model	Survey	Airsage
1	36(Ft. Leavenworth)	3 (Leavenworth City)	36(Ft. Leavenworth)
2	13(Platte city)	36(Ft. Leavenworth)	52
3	5 (Leavenworth City)	5 (Leavenworth City)	1 (Leavenworth City)
4	10 (Airport)	13(Platte city)	13(Platte city)
5	1 (Leavenworth City)	12	105

Destination

Rank	Model	Survey	Airsage
1	36(Ft. Leavenworth)	3 (Leavenworth City)	36(Ft. Leavenworth)
2	13(Platte city)	36(Ft. Leavenworth)	13(Platte city)
3	5 (Leavenworth City)	5 (Leavenworth City)	50
4	10 (Airport)	13(Platte city)	51
5	1 (Leavenworth City)	12	12

Model and Airsage Ranking for I435 Bridge

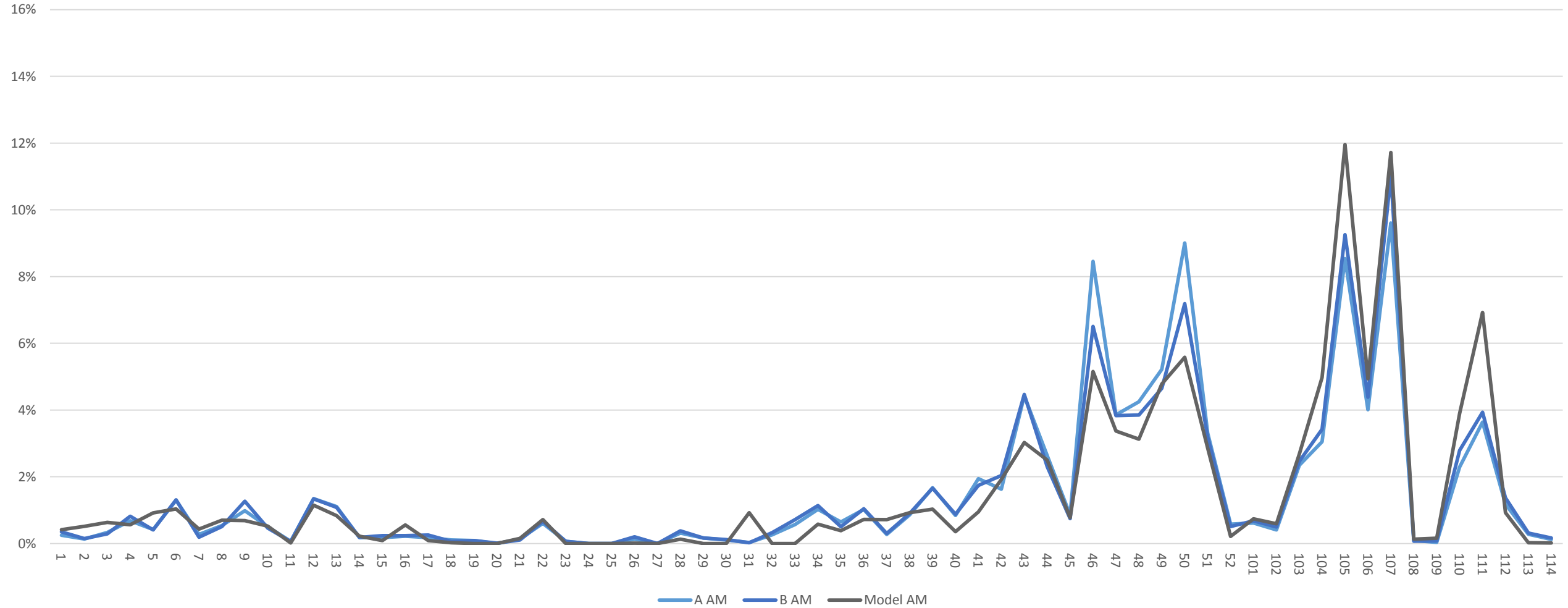
Origin

Rank	Model	Airsage
1	44	46
2	50	50
3	102	44
4	31	105
5	46	10 (Airport)

Destination

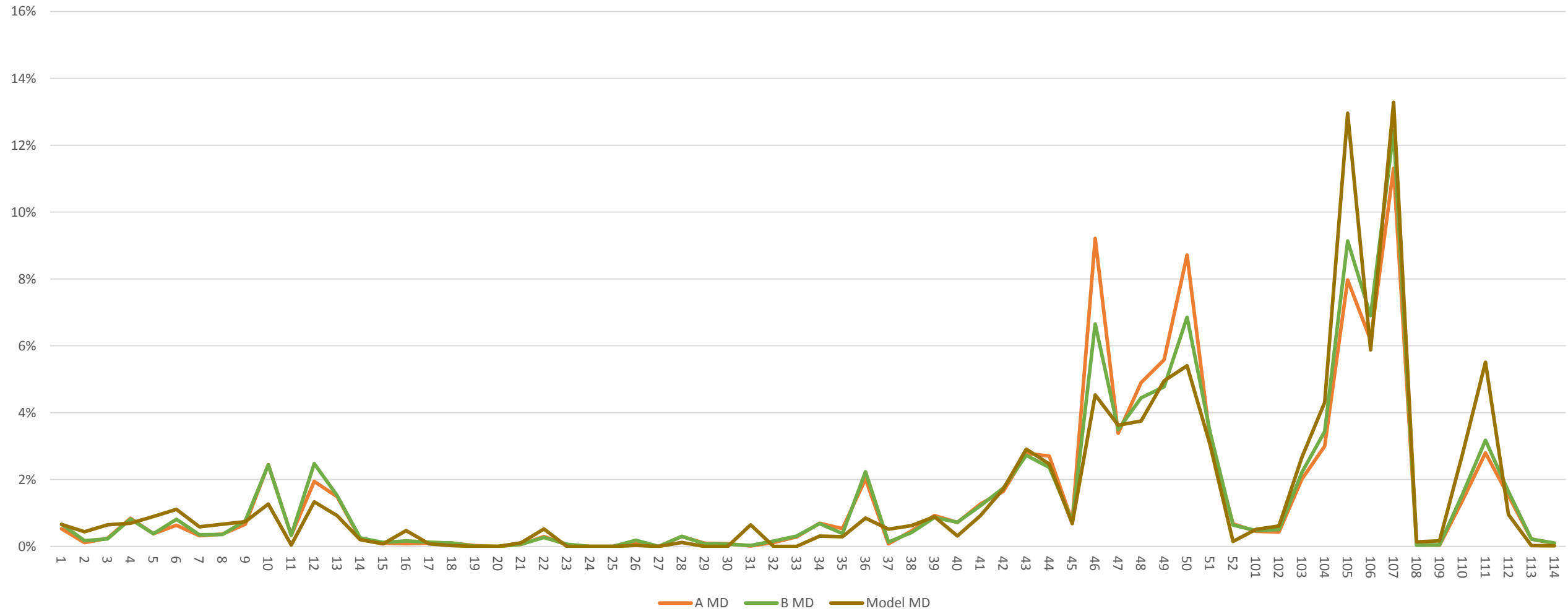
Rank	Model	Airsage
1	44	50
2	50	46
3	102	105
4	31	44
5	46	10 (Airport)

Origin Model vs Airsage Comparison for AM (6-9)



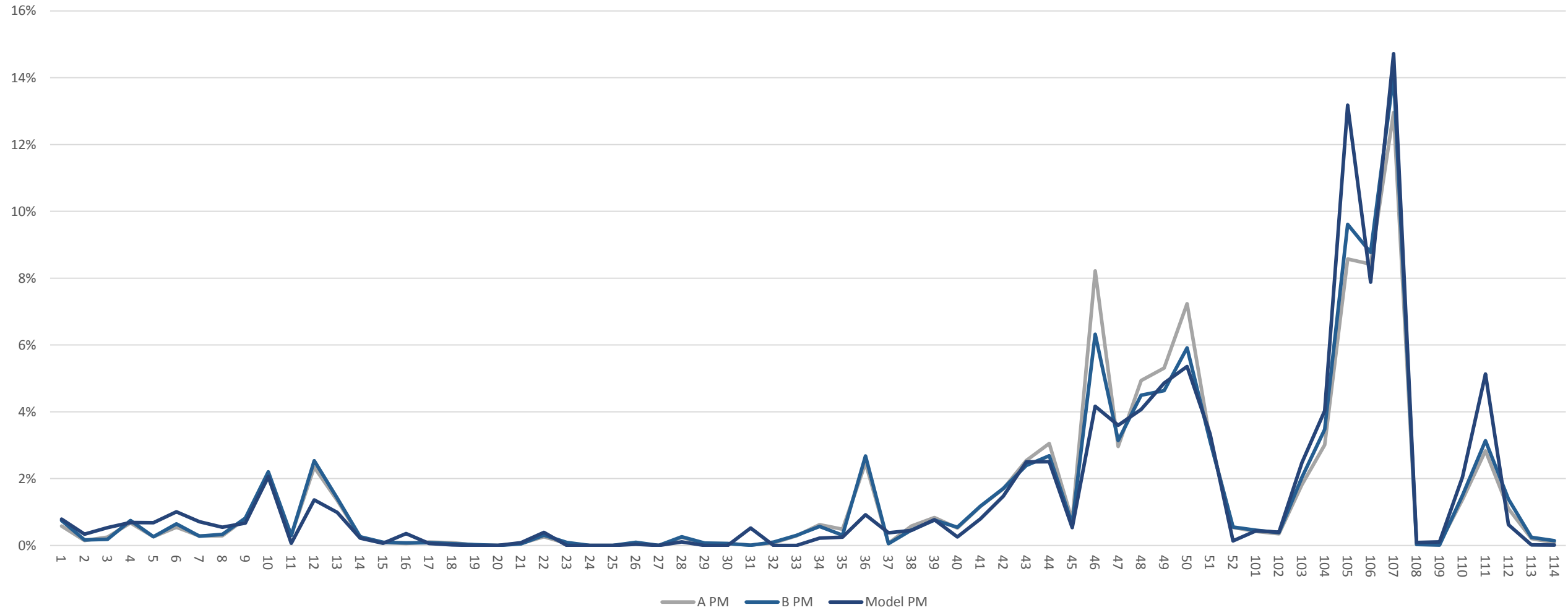
A – Airsage Data from 30th March to 19th April
B – Airsage Data from 20th April to 30th April

Origin Model vs Airsage Comparison for MD (9-15)



A – Airsage Data from 30th March to 19th April
B – Airsage Data from 20th April to 30th April

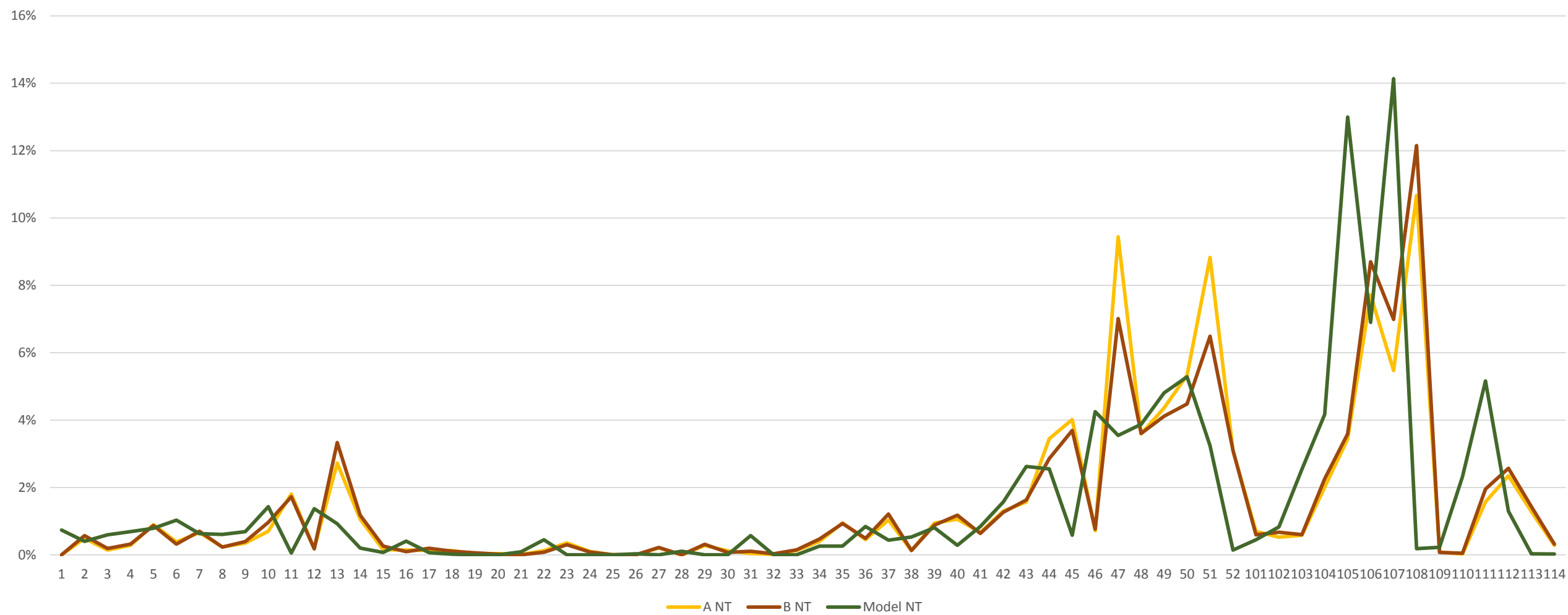
Origin Model vs Airsage Comparison for PM (15-18)



A – Airsage Data from 30th March to 19th April

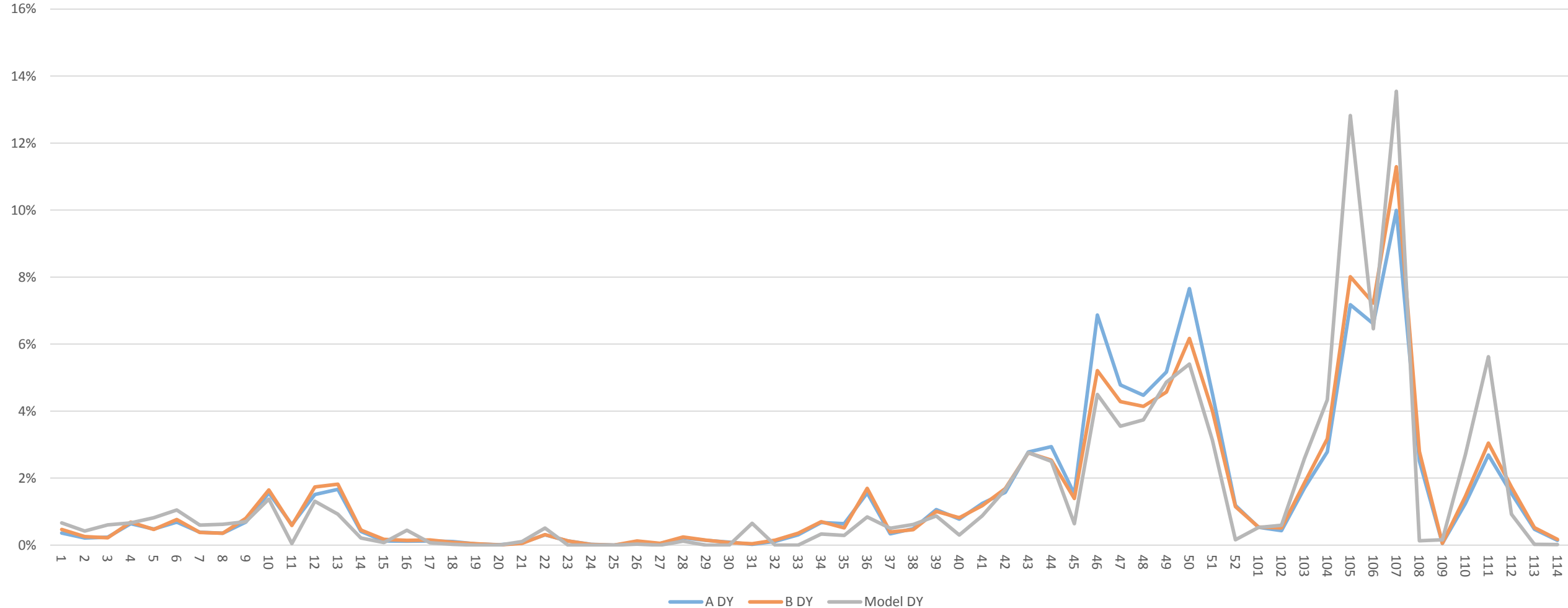
B – Airsage Data from 20th April to 30th April

Origin Model vs Airsage Comparison for NT (18-6)



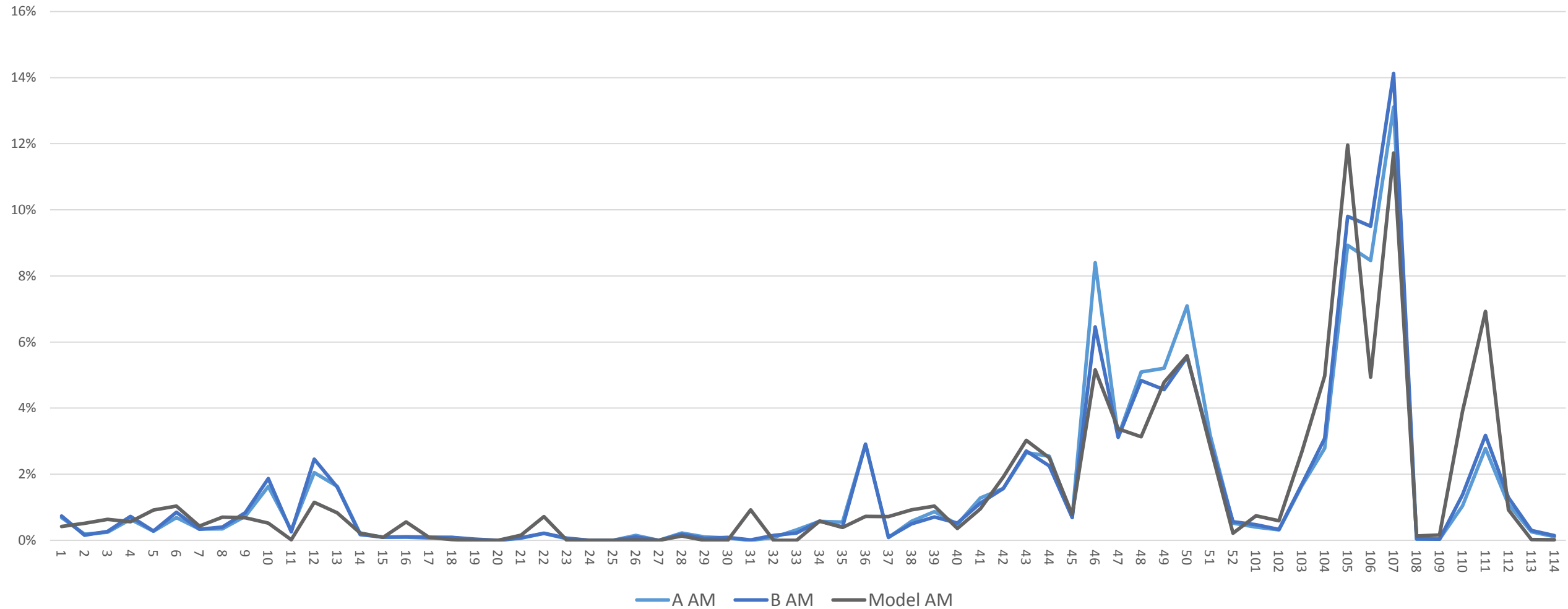
A – Airsage Data from 30th March to 19th April
B – Airsage Data from 20th April to 30th April

Origin Model vs Airsage Comparison for Daily



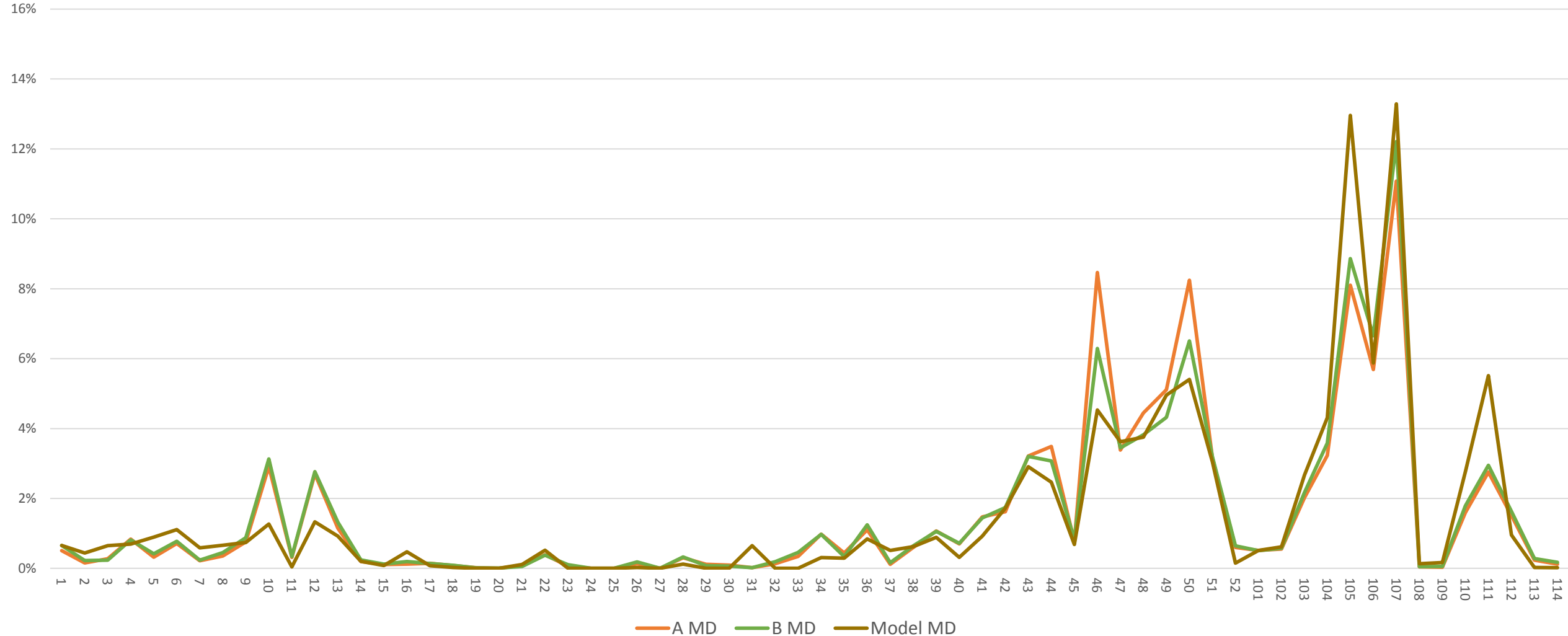
A – Airsage Data from 30th March to 19th April
B – Airsage Data from 20th April to 30th April

Destination Model vs Airsage Comparison for AM (6-9)



A – Airsage Data from 30th March to 19th April
B – Airsage Data from 20th April to 30th April

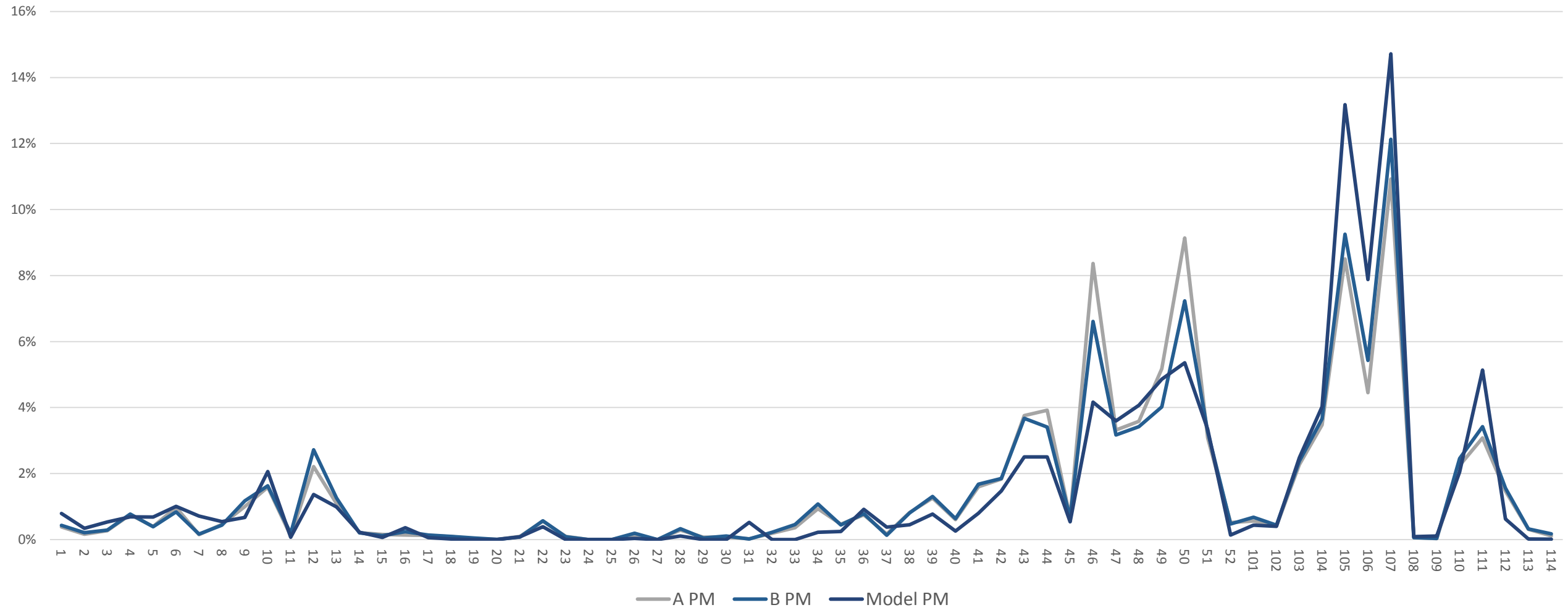
Destination Model vs Airsage Comparison for MD (9-15)



A – Airsage Data from 30th March to 19th April

B – Airsage Data from 20th April to 30th April

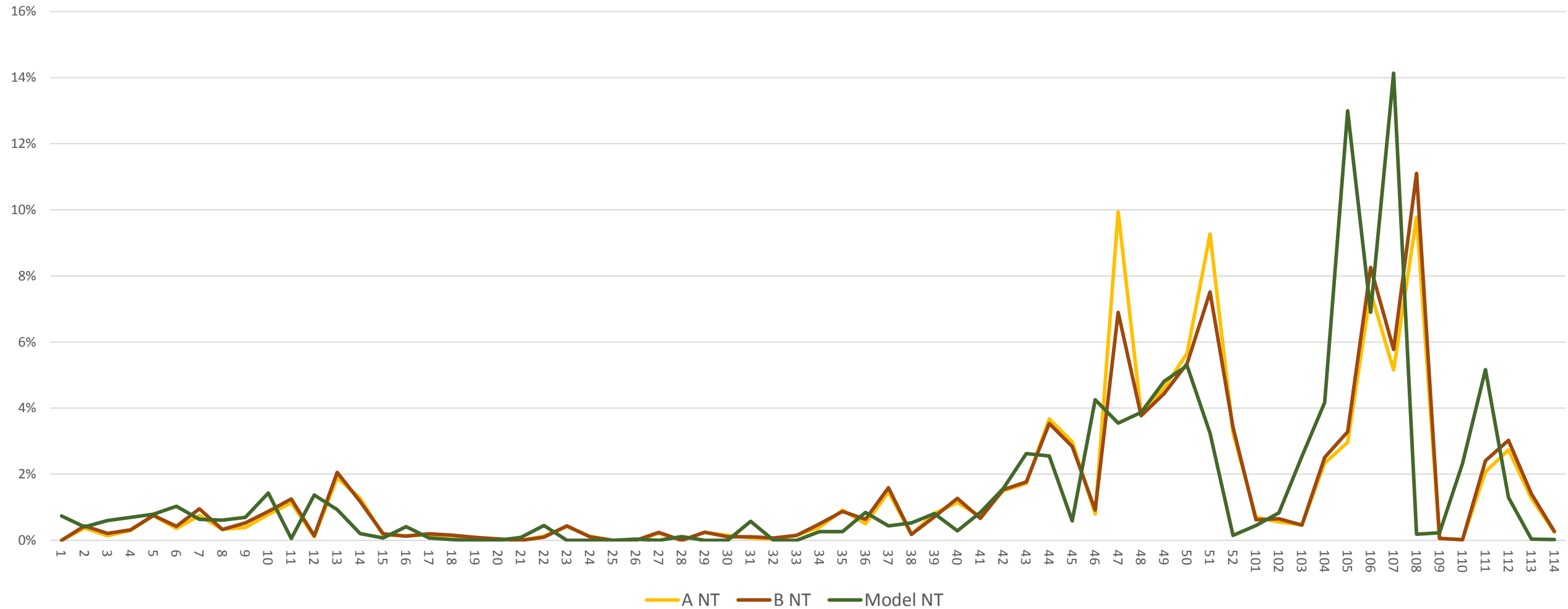
Destination Model vs Airsage Comparison for PM (15-18)



A – Airsage Data from 30th March to 19th April

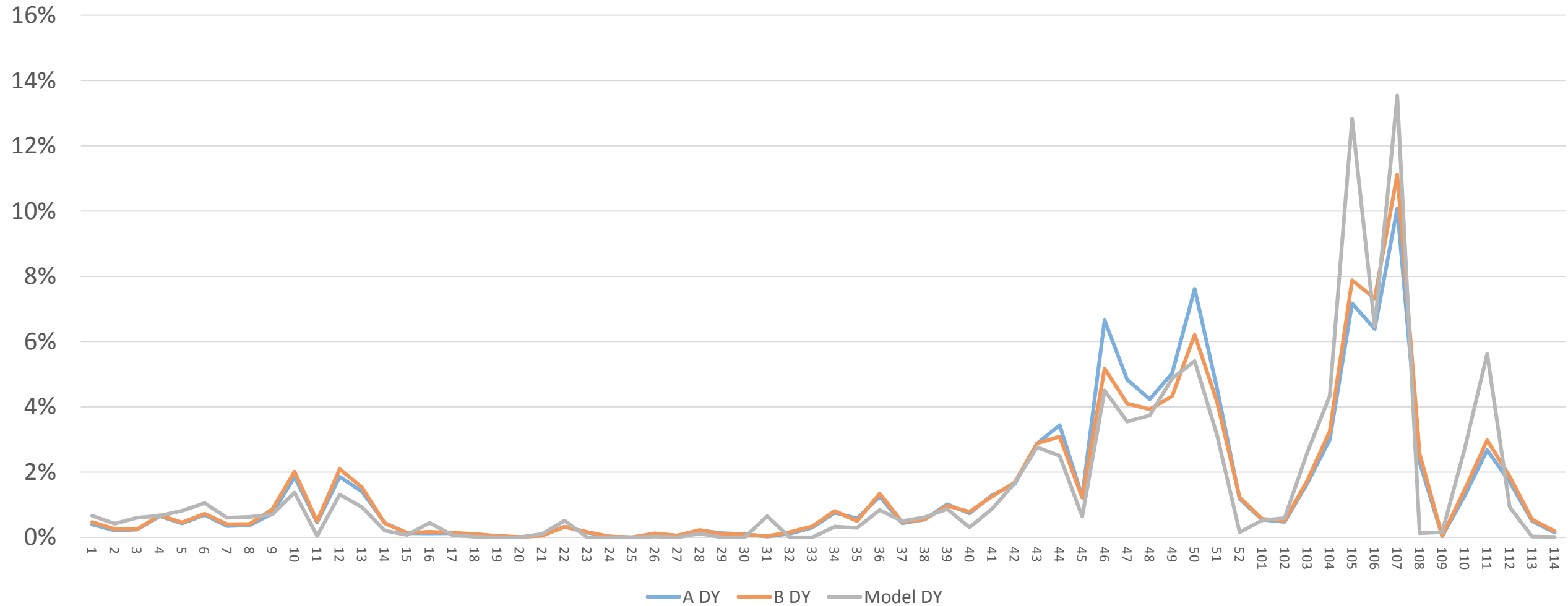
B – Airsage Data from 20th April to 30th April

Destination Model vs Airsage Comparison for NT (18-6)



A – Airsage Data from 30th March to 19th April
B – Airsage Data from 20th April to 30th April

Destination Model vs Airsage Comparison for Daily



A – Airsage Data from 30th March to 19th April

B – Airsage Data from 20th April to 30th April

Model vs Airsage Ranking for Regional

Origin

Rank	A	B	Model
1	107	107	107
2	50	105	105
3	105	106	106
4	46	50	111
5	106	46	50

Destination

Rank	A	B	Model
1	107	107	107
2	50	105	105
3	105	106	106
4	46	50	111
5	106	46	50

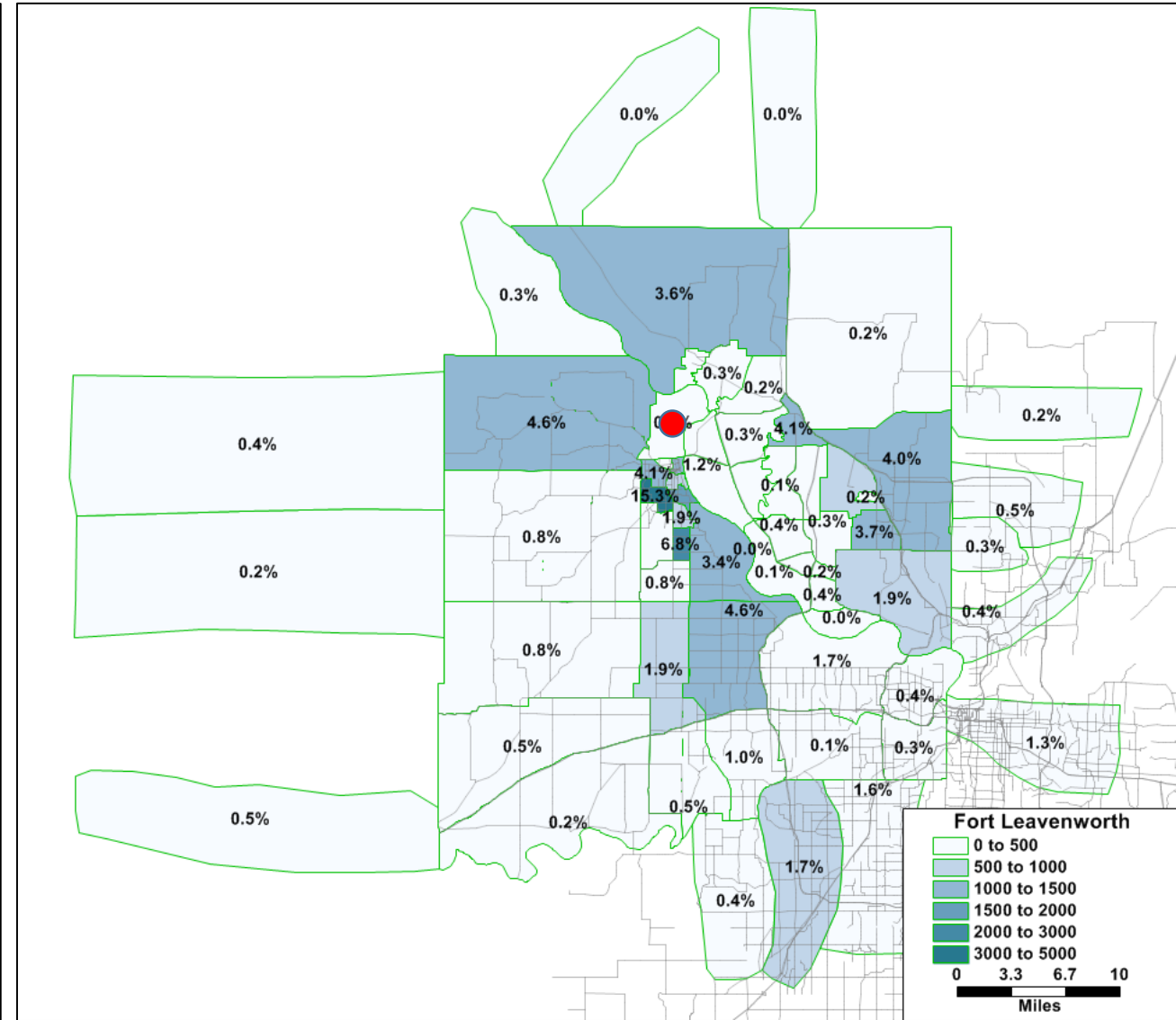
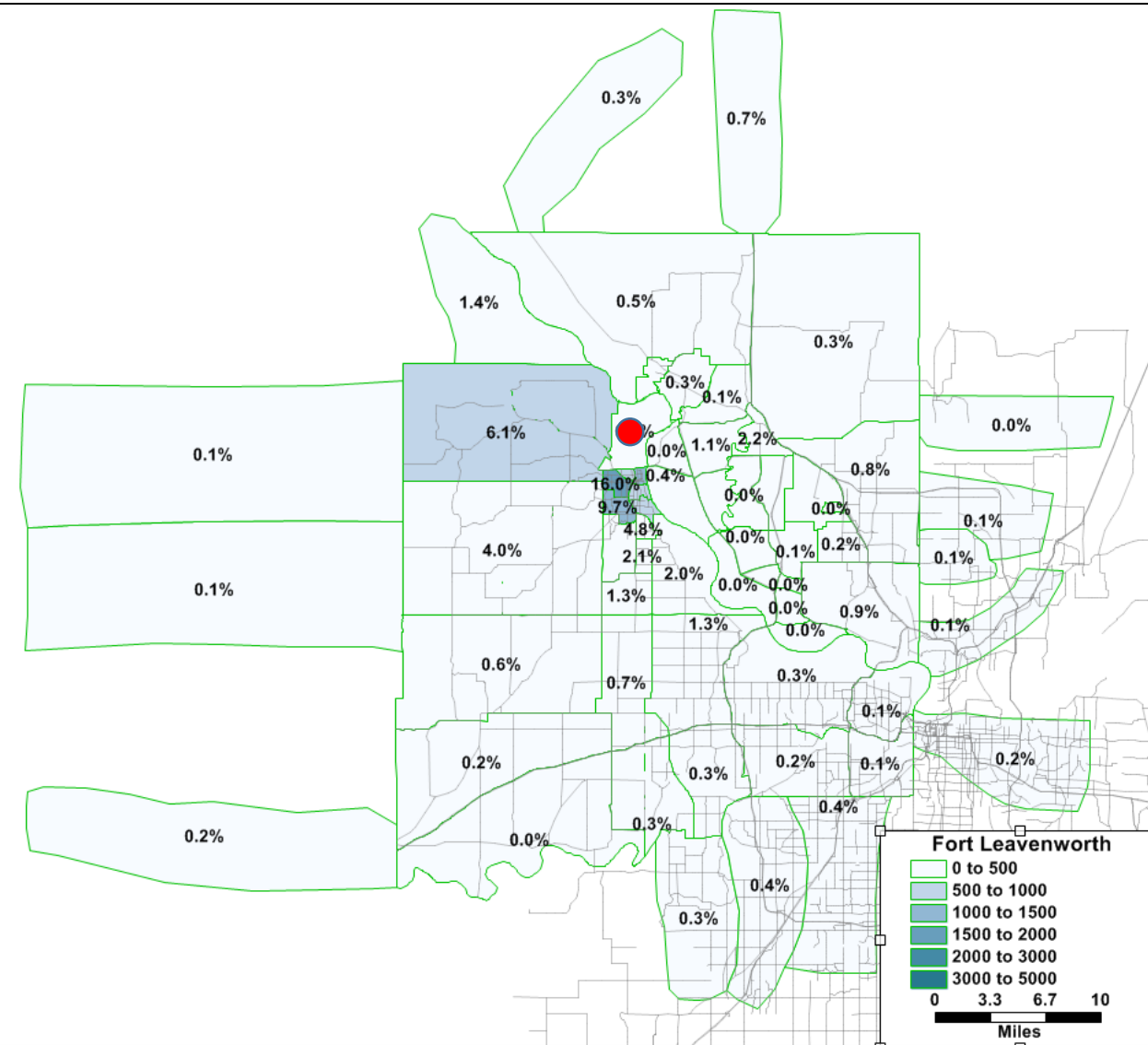
A – Airsage Data from 30th March to 19th April

B – Airsage Data from 20th April to 30th April

Trip From Fort Leavenworth Model vs Airsage

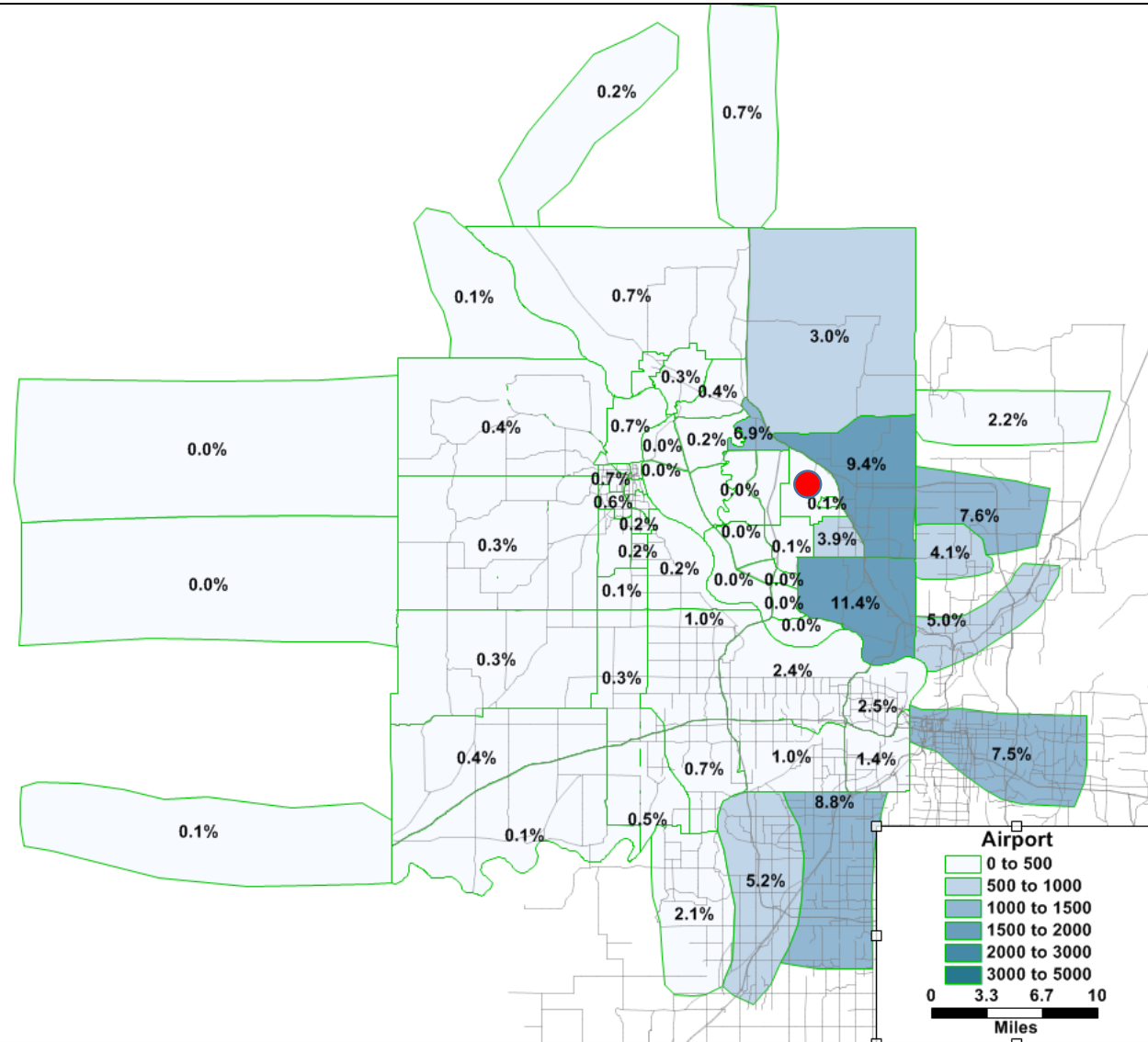
Model

Airsage

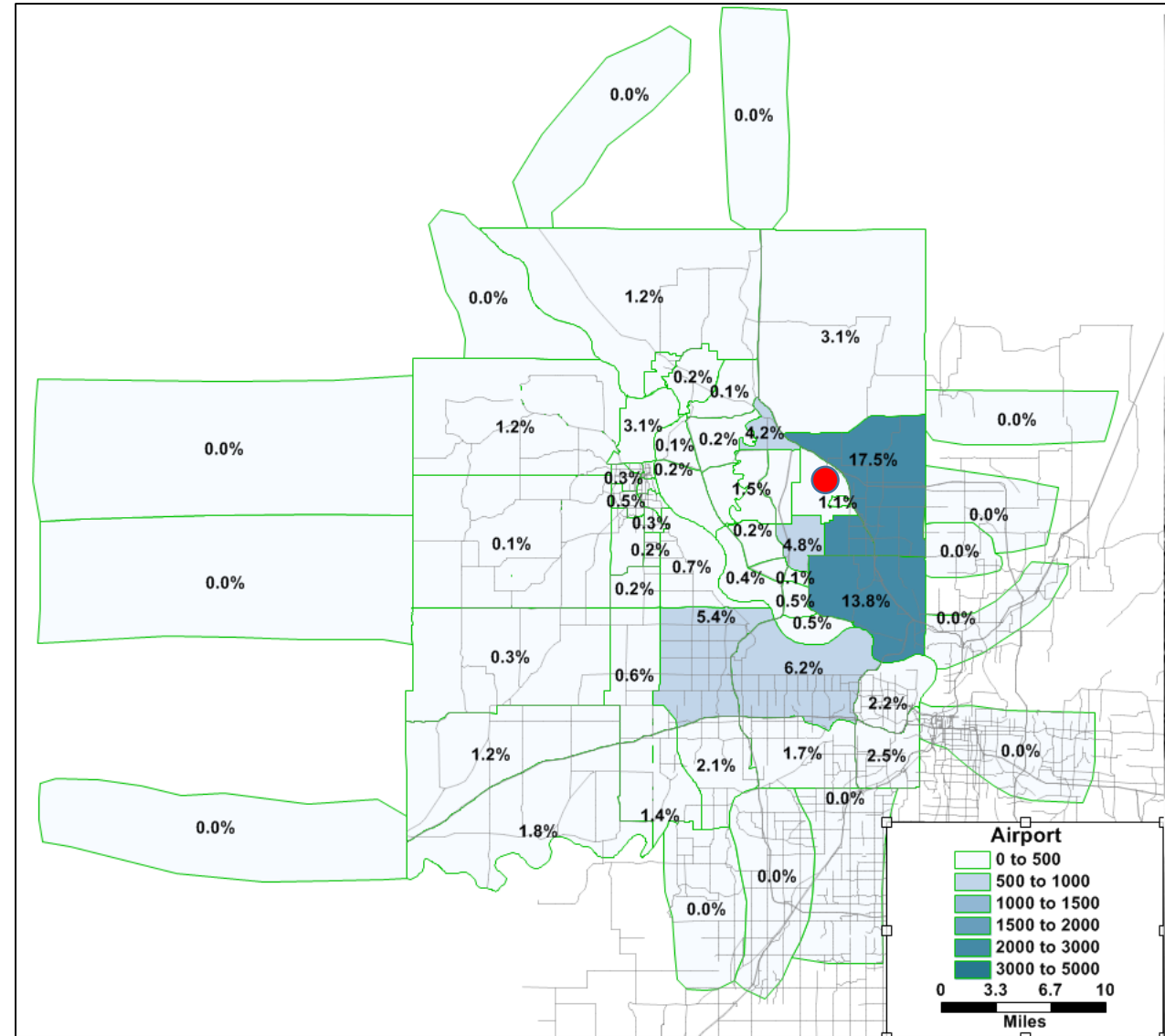


Trip From Airport Model vs Airsage

Model



Airsage



TranSystems

Centennial Bridge (K-92)
 P101130200
 MO-92 East of Missouri River
 WB

2400 Pershing Road
 Suite 400
 Kansas City, MO 64108
 816-329-8600

Site Code: 25755
 Station ID:

Latitude: 0' 0.0000 Undefined

Start Time	20-Oct-14		Tue		Wed		Thu		Fri		Sat		Sun		Average Da	
	A.M.	P.M.	A.M.	P.M.	A.M.	P.M.	A.M.	P.M.	A.M.	P.M.	A.M.	P.M.	A.M.	P.M.	A.M.	P.M.
12:00	*	*	*	*	17	77	12	78	*	*	*	*	*	*	14	78
12:15	*	*	*	*	6	90	12	99	*	*	*	*	*	*	9	94
12:30	*	*	*	*	6	85	13	79	*	*	*	*	*	*	10	82
12:45	*	*	*	*	6	82	5	93	*	*	*	*	*	*	6	88
01:00	*	*	*	*	7	85	3	90	*	*	*	*	*	*	5	88
01:15	*	*	*	*	2	66	4	77	*	*	*	*	*	*	3	72
01:30	*	*	*	*	4	83	5	95	*	*	*	*	*	*	4	89
01:45	*	*	*	*	4	79	4	104	*	*	*	*	*	*	4	92
02:00	*	*	*	*	6	78	4	23	*	*	*	*	*	*	5	50
02:15	*	*	*	*	1	72	2	*	*	*	*	*	*	*	2	72
02:30	*	*	*	87	1	113	3	*	*	*	*	*	*	*	2	100
02:45	*	*	*	87	4	88	7	*	*	*	*	*	*	*	6	88
03:00	*	*	*	76	3	89	1	*	*	*	*	*	*	*	2	82
03:15	*	*	*	79	5	106	5	*	*	*	*	*	*	*	5	92
03:30	*	*	*	88	2	94	2	*	*	*	*	*	*	*	2	91
03:45	*	*	*	116	5	101	5	*	*	*	*	*	*	*	5	108
04:00	*	*	*	109	4	102	4	*	*	*	*	*	*	*	4	106
04:15	*	*	*	111	14	96	9	*	*	*	*	*	*	*	12	104
04:30	*	*	*	107	15	111	16	*	*	*	*	*	*	*	16	109
04:45	*	*	*	109	20	118	20	*	*	*	*	*	*	*	20	114
05:00	*	*	*	109	21	129	22	*	*	*	*	*	*	*	22	119
05:15	*	*	*	132	37	125	30	*	*	*	*	*	*	*	34	128
05:30	*	*	*	99	83	116	67	*	*	*	*	*	*	*	75	108
05:45	*	*	*	114	77	101	66	*	*	*	*	*	*	*	72	108
06:00	*	*	*	78	101	102	90	*	*	*	*	*	*	*	96	90
06:15	*	*	*	87	132	75	116	*	*	*	*	*	*	*	124	81
06:30	*	*	*	82	189	79	156	*	*	*	*	*	*	*	172	80
06:45	*	*	*	69	218	69	212	*	*	*	*	*	*	*	215	69
07:00	*	*	*	49	229	62	216	*	*	*	*	*	*	*	222	56
07:15	*	*	*	42	270	42	248	*	*	*	*	*	*	*	259	42
07:30	*	*	*	53	293	40	263	*	*	*	*	*	*	*	278	46
07:45	*	*	*	41	283	53	254	*	*	*	*	*	*	*	268	47
08:00	*	*	*	49	230	32	236	*	*	*	*	*	*	*	233	40
08:15	*	*	*	33	157	43	218	*	*	*	*	*	*	*	188	38
08:30	*	*	*	43	145	42	179	*	*	*	*	*	*	*	162	42
08:45	*	*	*	36	125	37	124	*	*	*	*	*	*	*	124	36
09:00	*	*	*	43	82	40	103	*	*	*	*	*	*	*	92	42
09:15	*	*	*	35	70	29	92	*	*	*	*	*	*	*	81	32
09:30	*	*	*	43	83	31	87	*	*	*	*	*	*	*	85	37
09:45	*	*	*	19	98	30	95	*	*	*	*	*	*	*	96	24
10:00	*	*	*	18	85	25	72	*	*	*	*	*	*	*	78	22
10:15	*	*	*	20	62	29	74	*	*	*	*	*	*	*	68	24
10:30	*	*	*	26	82	18	73	*	*	*	*	*	*	*	78	22
10:45	*	*	*	22	76	17	75	*	*	*	*	*	*	*	76	20
11:00	*	*	*	24	70	16	67	*	*	*	*	*	*	*	68	20
11:15	*	*	*	27	70	16	87	*	*	*	*	*	*	*	78	22
11:30	*	*	*	12	86	17	88	*	*	*	*	*	*	*	87	14
11:45	*	*	*	14	77	19	82	*	*	*	*	*	*	*	80	16
Total	0	0	0	2388	3663	3249	3628	738	0	0	0	0	0	0	3647	3224
Day Total	0			2388		6912		4366		0		0		0	6871	
% Splits	0.0%	0.0%	0.0%	100.0%	53.0%	47.0%	83.1%	16.9%	0.0%	0.0%	0.0%	0.0%	0.0%	0.0%	53.1%	46.9%
Peak	-	-	-	04:30	07:15	04:45	07:15	01:00	-	-	-	-	-	-	07:15	04:30
Vol.	-	-	-	457	1076	488	1001	366	-	-	-	-	-	-	1038	470
P.H.F.				0.866	0.918	0.946	0.952	0.880							0.933	0.918

ADT ADT 6,870 AADT 6,870

TranSystems

2400 Pershing Road
Suite 400
Kansas City, MO 64108
816-329-8600

Site Code: 25755
Station ID:

Latitude: 0' 0.0000 South

Direction 1

Start Time	Bikes	Cars & Trailer	2 Axle Long	Buses	2 Axle 6 Tire	3 Axle Single	4 Axle Single	<5 Axl Double	5 Axle Double	>6 Axl Double	<6 Axl Multi	6 Axle Multi	>6 Axl Multi	Not Classe	Total
10/21/14	*	*	*	*	*	*	*	*	*	*	*	*	*	*	*
01:00	*	*	*	*	*	*	*	*	*	*	*	*	*	*	*
02:00	*	*	*	*	*	*	*	*	*	*	*	*	*	*	*
03:00	*	*	*	*	*	*	*	*	*	*	*	*	*	*	*
04:00	*	*	*	*	*	*	*	*	*	*	*	*	*	*	*
05:00	*	*	*	*	*	*	*	*	*	*	*	*	*	*	*
06:00	*	*	*	*	*	*	*	*	*	*	*	*	*	*	*
07:00	*	*	*	*	*	*	*	*	*	*	*	*	*	*	*
08:00	*	*	*	*	*	*	*	*	*	*	*	*	*	*	*
09:00	*	*	*	*	*	*	*	*	*	*	*	*	*	*	*
10:00	*	*	*	*	*	*	*	*	*	*	*	*	*	*	*
11:00	*	*	*	*	*	*	*	*	*	*	*	*	*	*	*
12 PM	*	*	*	*	*	*	*	*	*	*	*	*	*	*	*
13:00	*	*	*	*	*	*	*	*	*	*	*	*	*	*	*
14:00	*	*	*	*	*	*	*	*	*	*	*	*	*	*	*
15:00	0	227	68	2	28	1	0	5	2	0	0	0	0	26	359
16:00	0	261	99	0	33	1	0	4	3	0	0	0	0	35	436
17:00	0	274	106	2	31	2	0	2	1	0	0	0	0	36	454
18:00	1	201	66	1	19	0	0	1	2	0	0	0	0	25	316
19:00	0	105	43	0	15	1	0	2	1	0	0	0	0	18	185
20:00	0	101	39	0	7	0	0	1	0	0	0	0	0	13	161
21:00	0	82	33	1	11	0	0	1	1	0	0	0	0	11	140
22:00	0	53	14	0	8	0	0	1	0	0	0	0	0	10	86
23:00	0	52	12	0	6	0	0	0	1	0	0	0	0	6	77
Total	1	1356	480	6	158	5	0	17	11	0	0	0	0	180	2214
Percent	0.0%	61.2%	21.7%	0.3%	7.1%	0.2%	0.0%	0.8%	0.5%	0.0%	0.0%	0.0%	0.0%	8.1%	

AM Peak Vol.

PM Peak Vol.	18:00	17:00	17:00	15:00	16:00	17:00	15:00	16:00	17:00	17:00	17:00	
	1	274	106	2	33	2	5	3			36	454

TranSystems

2400 Pershing Road
 Suite 400
 Kansas City, MO 64108
 816-329-8600

Site Code: 25755
 Station ID:

Latitude: 0' 0.0000 South

Direction 1

Start Time	Bikes	Cars & Trailer	2 Axle Long	Buses	2 Axle 6 Tire	3 Axle Single	4 Axle Single	<5 Axl Double	5 Axle Double	>6 Axl Double	<6 Axl Multi	6 Axle Multi	>6 Axl Multi	Not Classe	Total
10/22/14	0	18	8	0	2	0	0	0	0	0	0	0	0	7	35
01:00	0	8	7	0	1	0	0	0	0	0	0	0	0	1	17
02:00	0	7	2	1	1	0	0	0	0	0	0	0	0	1	12
03:00	0	8	3	0	2	0	0	0	0	0	0	0	0	2	15
04:00	0	28	10	0	11	1	0	0	0	0	0	0	0	3	53
05:00	0	111	47	0	32	0	0	2	2	0	0	0	0	24	218
06:00	0	393	130	0	75	3	0	6	5	0	0	0	0	28	640
07:00	0	745	194	4	84	3	0	2	8	3	0	0	0	32	1075
08:00	0	427	129	6	60	1	0	5	4	2	0	0	0	23	657
09:00	0	184	77	8	35	3	1	4	5	1	0	0	0	15	333
10:00	1	166	96	4	23	0	0	4	2	0	0	0	0	9	305
11:00	0	170	83	3	25	0	2	4	2	6	0	0	0	8	303
12 PM	0	198	82	4	23	4	0	4	5	0	0	0	0	14	334
13:00	2	168	81	1	31	4	1	7	3	0	0	0	0	15	313
14:00	0	207	90	7	18	3	0	5	3	2	0	0	0	16	351
15:00	0	226	92	2	34	2	1	4	3	2	0	0	0	24	390
16:00	0	259	108	3	30	0	0	4	2	0	0	0	0	21	427
17:00	1	296	109	3	40	0	0	1	0	0	0	0	0	21	471
18:00	0	208	74	0	25	0	0	2	0	0	0	0	0	16	325
19:00	0	126	43	0	14	0	0	4	0	0	0	0	0	10	197
20:00	0	100	32	0	9	0	0	1	0	0	0	0	0	12	154
21:00	0	88	28	1	9	0	0	0	0	0	0	0	0	4	130
22:00	0	56	23	1	3	0	0	1	1	0	0	0	0	4	89
23:00	0	45	15	0	3	0	0	0	1	0	0	0	0	4	68
Total	4	4242	1563	48	590	24	5	60	46	16	0	0	0	314	6912
Percent	0.1%	61.4%	22.6%	0.7%	8.5%	0.3%	0.1%	0.9%	0.7%	0.2%	0.0%	0.0%	0.0%	4.5%	
AM Peak	10:00	07:00	07:00	09:00	07:00	06:00	11:00	06:00	07:00	11:00				07:00	07:00
Vol.	1	745	194	8	84	3	2	6	8	6				32	1075
PM Peak	13:00	17:00	17:00	14:00	17:00	12:00	13:00	13:00	12:00	14:00				15:00	17:00
Vol.	2	296	109	7	40	4	1	7	5	2				24	471

TranSystems

2400 Pershing Road
 Suite 400
 Kansas City, MO 64108
 816-329-8600

Site Code: 25755
 Station ID:

Latitude: 0' 0.0000 South

Direction 1

Start Time	Bikes	Cars & Trailer	2 Axle Long	Buses	2 Axle 6 Tire	3 Axle Single	4 Axle Single	<5 Axl Double	5 Axle Double	>6 Axl Double	<6 Axl Multi	6 Axle Multi	>6 Axl Multi	Not Classe	Total
10/23/14	0	30	8	1	1	0	0	0	0	0	0	0	0	2	42
01:00	0	10	4	0	0	0	0	0	0	0	0	0	0	2	16
02:00	0	12	3	1	0	0	0	0	0	0	0	0	0	0	16
03:00	0	8	2	0	3	0	0	0	0	0	0	0	0	0	13
04:00	0	25	12	0	11	0	0	0	0	0	0	0	0	1	49
05:00	0	115	41	0	21	0	0	1	1	1	0	0	0	5	185
06:00	0	377	118	1	58	1	0	5	1	0	0	0	0	13	574
07:00	0	712	185	3	65	0	0	2	2	1	0	0	0	11	981
08:00	0	506	137	3	67	2	0	4	13	2	0	0	0	23	757
09:00	2	218	73	4	39	0	0	13	2	1	0	0	0	25	377
10:00	1	182	61	2	33	0	0	2	6	0	0	0	0	7	294
11:00	0	171	73	6	30	1	0	10	12	1	0	0	0	20	324
12 PM	0	187	104	5	31	1	0	4	7	1	0	0	0	9	349
13:00	0	185	95	2	39	0	1	7	15	5	0	0	0	17	366
14:00	*	*	*	*	*	*	*	*	*	*	*	*	*	*	*
15:00	*	*	*	*	*	*	*	*	*	*	*	*	*	*	*
16:00	*	*	*	*	*	*	*	*	*	*	*	*	*	*	*
17:00	*	*	*	*	*	*	*	*	*	*	*	*	*	*	*
18:00	*	*	*	*	*	*	*	*	*	*	*	*	*	*	*
19:00	*	*	*	*	*	*	*	*	*	*	*	*	*	*	*
20:00	*	*	*	*	*	*	*	*	*	*	*	*	*	*	*
21:00	*	*	*	*	*	*	*	*	*	*	*	*	*	*	*
22:00	*	*	*	*	*	*	*	*	*	*	*	*	*	*	*
23:00	*	*	*	*	*	*	*	*	*	*	*	*	*	*	*
Total	3	2738	916	28	398	5	1	48	59	12	0	0	0	135	4343
Percent	0.1%	63.0%	21.1%	0.6%	9.2%	0.1%	0.0%	1.1%	1.4%	0.3%	0.0%	0.0%	0.0%	3.1%	
AM Peak	09:00	07:00	07:00	11:00	08:00	08:00		09:00	08:00	08:00				09:00	07:00
Vol.	2	712	185	6	67	2		13	13	2				25	981
PM Peak		12:00	12:00	12:00	13:00	12:00	13:00	13:00	13:00	13:00				13:00	13:00
Vol.		187	104	5	39	1	1	7	15	5				17	366
Grand Total	8	8336	2959	82	1146	34	6	125	116	28	0	0	0	629	13469
Percent	0.1%	61.9%	22.0%	0.6%	8.5%	0.3%	0.0%	0.9%	0.9%	0.2%	0.0%	0.0%	0.0%	4.7%	

TranSystems

Centennial Bridge (K-92)
 P101130200
 MO-92 East of Missouri River
 EB

2400 Pershing Road
 Suite 400
 Kansas City, MO 64108
 816-329-8600

Site Code: 26764
 Station ID:

Latitude: 0' 0.0000 Undefined

Start Time	20-Oct-14		Tue		Wed		Thu		Fri		Sat		Sun		Average Da	
	A.M.	P.M.	A.M.	P.M.	A.M.	P.M.	A.M.	P.M.	A.M.	P.M.	A.M.	P.M.	A.M.	P.M.	A.M.	P.M.
12:00	*	*	*	*	5	87	8	117	*	*	*	*	*	*	6	102
12:15	*	*	*	*	7	104	9	91	*	*	*	*	*	*	8	98
12:30	*	*	*	*	6	113	3	121	*	*	*	*	*	*	4	117
12:45	*	*	*	*	1	105	2	103	*	*	*	*	*	*	2	104
01:00	*	*	*	*	3	132	3	115	*	*	*	*	*	*	3	124
01:15	*	*	*	*	1	129	1	126	*	*	*	*	*	*	1	128
01:30	*	*	*	*	3	126	1	106	*	*	*	*	*	*	2	116
01:45	*	*	*	*	3	110	1	121	*	*	*	*	*	*	2	116
02:00	*	*	*	*	1	109	2	7	*	*	*	*	*	*	2	58
02:15	*	*	*	*	7	91	2	*	*	*	*	*	*	*	4	91
02:30	*	*	*	131	5	133	2	*	*	*	*	*	*	*	4	132
02:45	*	*	*	130	1	152	3	*	*	*	*	*	*	*	2	141
03:00	*	*	*	170	5	180	3	*	*	*	*	*	*	*	4	175
03:15	*	*	*	179	4	183	6	*	*	*	*	*	*	*	5	181
03:30	*	*	*	228	14	243	7	*	*	*	*	*	*	*	10	236
03:45	*	*	*	227	6	220	9	*	*	*	*	*	*	*	8	224
04:00	*	*	*	294	10	277	10	*	*	*	*	*	*	*	10	286
04:15	*	*	*	259	10	307	11	*	*	*	*	*	*	*	10	283
04:30	*	*	*	221	15	250	11	*	*	*	*	*	*	*	13	236
04:45	*	*	*	239	25	222	18	*	*	*	*	*	*	*	22	230
05:00	*	*	*	213	27	214	33	*	*	*	*	*	*	*	30	214
05:15	*	*	*	186	48	179	48	*	*	*	*	*	*	*	48	182
05:30	*	*	*	136	45	151	37	*	*	*	*	*	*	*	41	144
05:45	*	*	*	117	42	125	42	*	*	*	*	*	*	*	42	121
06:00	*	*	*	145	65	115	53	*	*	*	*	*	*	*	59	130
06:15	*	*	*	115	84	107	74	*	*	*	*	*	*	*	79	111
06:30	*	*	*	77	76	82	81	*	*	*	*	*	*	*	78	80
06:45	*	*	*	64	78	65	66	*	*	*	*	*	*	*	72	64
07:00	*	*	*	65	84	58	62	*	*	*	*	*	*	*	73	62
07:15	*	*	*	65	103	65	96	*	*	*	*	*	*	*	100	65
07:30	*	*	*	59	76	46	76	*	*	*	*	*	*	*	76	52
07:45	*	*	*	42	77	38	82	*	*	*	*	*	*	*	80	40
08:00	*	*	*	29	79	36	94	*	*	*	*	*	*	*	86	32
08:15	*	*	*	28	83	29	65	*	*	*	*	*	*	*	74	28
08:30	*	*	*	33	78	28	73	*	*	*	*	*	*	*	76	30
08:45	*	*	*	27	62	39	82	*	*	*	*	*	*	*	72	33
09:00	*	*	*	24	88	24	57	*	*	*	*	*	*	*	72	24
09:15	*	*	*	25	80	15	64	*	*	*	*	*	*	*	72	20
09:30	*	*	*	23	77	28	70	*	*	*	*	*	*	*	74	26
09:45	*	*	*	20	80	12	88	*	*	*	*	*	*	*	84	16
10:00	*	*	*	24	84	20	74	*	*	*	*	*	*	*	79	22
10:15	*	*	*	14	87	19	91	*	*	*	*	*	*	*	89	16
10:30	*	*	*	10	96	11	98	*	*	*	*	*	*	*	97	10
10:45	*	*	*	16	101	9	112	*	*	*	*	*	*	*	106	12
11:00	*	*	*	11	90	9	79	*	*	*	*	*	*	*	84	10
11:15	*	*	*	6	73	6	99	*	*	*	*	*	*	*	86	6
11:30	*	*	*	7	67	9	99	*	*	*	*	*	*	*	83	8
11:45	*	*	*	7	91	12	114	*	*	*	*	*	*	*	102	10
Total	0	0	0	3666	2253	4824	2221	907	0	0	0	0	0	0	2236	4746
Day Total	0			3666		7077		3128		0		0		0	6982	
% Splits	0.0%	0.0%	0.0%	100.0%	31.8%	68.2%	71.0%	29.0%	0.0%	0.0%	0.0%	0.0%	0.0%	0.0%	32.0%	68.0%
Peak	-	-	-	04:00	10:15	04:00	11:00	01:00	-	-	-	-	-	-	10:15	04:00
Vol.	-	-	-	1013	374	1056	391	468	-	-	-	-	-	-	376	1035
P.H.F.				0.861	0.926	0.860	0.857	0.929							0.887	0.905

ADT ADT 6,981 AADT 6,981

TranSystems

2400 Pershing Road
Suite 400
Kansas City, MO 64108
816-329-8600

Site Code: 26764
Station ID:

Latitude: 0' 0.0000 South

Direction 1

Start Time	Bikes	Cars & Trailer	2 Axle Long	Buses	2 Axle 6 Tire	3 Axle Single	4 Axle Single	<5 Axl Double	5 Axle Double	>6 Axl Double	<6 Axl Multi	6 Axle Multi	>6 Axl Multi	Not Classe	Total
10/21/14	*	*	*	*	*	*	*	*	*	*	*	*	*	*	*
01:00	*	*	*	*	*	*	*	*	*	*	*	*	*	*	*
02:00	*	*	*	*	*	*	*	*	*	*	*	*	*	*	*
03:00	*	*	*	*	*	*	*	*	*	*	*	*	*	*	*
04:00	*	*	*	*	*	*	*	*	*	*	*	*	*	*	*
05:00	*	*	*	*	*	*	*	*	*	*	*	*	*	*	*
06:00	*	*	*	*	*	*	*	*	*	*	*	*	*	*	*
07:00	*	*	*	*	*	*	*	*	*	*	*	*	*	*	*
08:00	*	*	*	*	*	*	*	*	*	*	*	*	*	*	*
09:00	*	*	*	*	*	*	*	*	*	*	*	*	*	*	*
10:00	*	*	*	*	*	*	*	*	*	*	*	*	*	*	*
11:00	*	*	*	*	*	*	*	*	*	*	*	*	*	*	*
12 PM	*	*	*	*	*	*	*	*	*	*	*	*	*	*	*
13:00	*	*	*	*	*	*	*	*	*	*	*	*	*	*	*
14:00	*	*	*	*	*	*	*	*	*	*	*	*	*	*	*
15:00	1	27	542	5	187	0	1	8	0	0	0	0	0	33	804
16:00	2	34	748	10	208	0	0	2	4	0	0	0	0	5	1013
17:00	1	23	489	8	125	0	0	3	0	0	0	0	0	3	652
18:00	6	9	282	2	96	0	0	3	0	0	0	0	0	3	401
19:00	2	10	165	2	50	0	0	1	0	0	0	0	0	1	231
20:00	1	3	85	1	26	0	0	1	0	0	0	0	0	0	117
21:00	0	3	75	0	13	0	0	0	0	0	0	0	0	1	92
22:00	0	4	49	1	10	0	0	0	0	0	0	0	0	0	64
23:00	1	1	17	1	10	0	0	0	0	0	0	0	0	1	31
Total	14	114	2452	30	725	0	1	18	4	0	0	0	0	47	3405
Percent	0.4%	3.3%	72.0%	0.9%	21.3%	0.0%	0.0%	0.5%	0.1%	0.0%	0.0%	0.0%	0.0%	1.4%	

AM Peak Vol.

PM Peak Vol.	18:00	16:00	16:00	16:00	16:00	15:00	15:00	16:00	15:00	16:00
	6	34	748	10	208	1	8	4	33	1013

TranSystems

2400 Pershing Road
Suite 400
Kansas City, MO 64108
816-329-8600

Site Code: 26764
Station ID:

Latitude: 0' 0.0000 South

Direction 1

Start Time	Bikes	Cars & Trailer	2 Axle Long	Buses	2 Axle 6 Tire	3 Axle Single	4 Axle Single	<5 Axl Double	5 Axle Double	>6 Axl Double	<6 Axl Multi	6 Axle Multi	>6 Axl Multi	Not Classe	Total
10/22/14	0	0	12	0	6	0	0	1	0	0	0	0	0	0	19
01:00	0	0	8	1	1	0	0	0	0	0	0	0	0	0	10
02:00	0	2	6	2	4	0	0	0	0	0	0	0	0	0	14
03:00	0	0	19	2	4	0	0	1	0	0	0	0	0	3	29
04:00	0	0	43	0	17	0	0	0	0	0	0	0	0	0	60
05:00	1	5	97	6	46	0	0	2	0	0	0	0	0	5	162
06:00	1	13	199	6	80	0	0	0	1	0	0	0	0	3	303
07:00	2	9	222	8	85	2	0	4	0	0	0	0	0	8	340
08:00	2	17	177	21	65	0	0	7	0	0	0	0	0	13	302
09:00	1	9	217	12	74	1	0	3	0	0	0	0	0	8	325
10:00	4	15	231	17	79	3	0	5	1	0	0	0	0	13	368
11:00	0	13	203	15	75	0	0	7	2	0	0	0	0	6	321
12 PM	3	16	262	8	109	2	0	1	0	0	0	0	0	8	409
13:00	2	21	342	9	114	0	0	2	3	0	0	0	0	4	497
14:00	2	30	334	14	97	1	0	2	4	0	0	0	0	1	485
15:00	0	50	561	13	184	0	0	7	4	0	0	0	0	7	826
16:00	2	54	780	12	199	2	0	5	1	0	0	0	0	1	1056
17:00	4	31	463	8	155	0	0	3	2	0	0	0	0	3	669
18:00	2	20	253	5	71	2	0	7	4	0	0	0	0	5	369
19:00	2	13	143	2	46	0	0	0	0	0	0	0	0	1	207
20:00	1	7	90	1	32	0	0	0	0	0	0	0	0	1	132
21:00	0	4	63	0	12	0	0	0	0	0	0	0	0	0	79
22:00	0	4	42	2	10	0	0	0	0	0	0	0	0	1	59
23:00	0	3	27	0	6	0	0	0	0	0	0	0	0	0	36
Total	29	336	4794	164	1571	13	0	57	22	0	0	0	0	91	7077
Percent	0.4%	4.7%	67.7%	2.3%	22.2%	0.2%	0.0%	0.8%	0.3%	0.0%	0.0%	0.0%	0.0%	1.3%	
AM Peak	10:00	08:00	10:00	08:00	07:00	10:00		08:00	11:00					08:00	10:00
Vol.	4	17	231	21	85	3		7	2					13	368
PM Peak	17:00	16:00	16:00	14:00	16:00	12:00		15:00	14:00					12:00	16:00
Vol.	4	54	780	14	199	2		7	4					8	1056

TranSystems

2400 Pershing Road
 Suite 400
 Kansas City, MO 64108
 816-329-8600

Site Code: 26764
 Station ID:

Latitude: 0' 0.000 South

Direction 1

Start Time	Bikes	Cars & Trailer	2 Axle Long	Buses	2 Axle 6 Tire	3 Axle Single	4 Axle Single	<5 Axl Double	5 Axle Double	>6 Axl Double	<6 Axl Multi	6 Axle Multi	>6 Axl Multi	Not Classe	Total
10/23/14	0	1	17	0	4	0	0	0	0	0	0	0	0	0	22
01:00	0	2	3	0	1	0	0	0	0	0	0	0	0	0	6
02:00	0	1	4	0	4	0	0	0	0	0	0	0	0	0	9
03:00	0	0	18	1	5	0	0	0	0	0	0	0	0	1	25
04:00	0	4	34	0	11	0	0	1	0	0	0	0	0	0	50
05:00	0	12	107	3	36	1	0	1	0	0	0	0	0	0	160
06:00	0	10	193	4	60	0	0	3	2	0	0	0	0	2	274
07:00	1	16	220	7	68	0	0	1	0	0	0	0	0	3	316
08:00	2	12	206	9	69	0	0	7	4	0	0	0	0	5	314
09:00	3	8	180	10	52	3	0	9	6	0	0	0	0	8	279
10:00	2	12	237	10	97	3	0	4	2	0	0	0	0	8	375
11:00	2	16	264	5	87	3	0	6	3	0	0	0	0	5	391
12 PM	4	28	280	10	89	2	0	7	10	0	0	0	0	2	432
13:00	4	26	303	14	108	3	0	6	1	0	0	0	0	3	468
14:00	*	*	*	*	*	*	*	*	*	*	*	*	*	*	*
15:00	*	*	*	*	*	*	*	*	*	*	*	*	*	*	*
16:00	*	*	*	*	*	*	*	*	*	*	*	*	*	*	*
17:00	*	*	*	*	*	*	*	*	*	*	*	*	*	*	*
18:00	*	*	*	*	*	*	*	*	*	*	*	*	*	*	*
19:00	*	*	*	*	*	*	*	*	*	*	*	*	*	*	*
20:00	*	*	*	*	*	*	*	*	*	*	*	*	*	*	*
21:00	*	*	*	*	*	*	*	*	*	*	*	*	*	*	*
22:00	*	*	*	*	*	*	*	*	*	*	*	*	*	*	*
23:00	*	*	*	*	*	*	*	*	*	*	*	*	*	*	*
Total	18	148	2066	73	691	15	0	45	28	0	0	0	0	37	3121
Percent	0.6%	4.7%	66.2%	2.3%	22.1%	0.5%	0.0%	1.4%	0.9%	0.0%	0.0%	0.0%	0.0%	1.2%	
AM Peak Vol.	09:00	07:00	11:00	09:00	10:00	09:00		09:00	09:00					09:00	11:00
	3	16	264	10	97	3		9	6					8	391
PM Peak Vol.	12:00	12:00	13:00	13:00	13:00	13:00		12:00	12:00					13:00	13:00
	4	28	303	14	108	3		7	10					3	468
Grand Total	61	598	9312	267	2987	28	1	120	54	0	0	0	0	175	13603
Percent	0.4%	4.4%	68.5%	2.0%	22.0%	0.2%	0.0%	0.9%	0.4%	0.0%	0.0%	0.0%	0.0%	1.3%	

TranSystems

Centennial Bridge (K-92)
 P101130200
 Metropolitan (K-92) West of 4th Street
 WB

2400 Pershing Road
 Suite 400
 Kansas City, MO 64108
 816-329-8600

Site Code: 26775
 Station ID:

Latitude: 0' 0.0000 Undefined

Start Time	20-Oct-14		Tue		Wed		Thu		Fri		Sat		Sun		Average Da	
	A.M.	P.M.	A.M.	P.M.	A.M.	P.M.	A.M.	P.M.	A.M.	P.M.	A.M.	P.M.	A.M.	P.M.	A.M.	P.M.
12:00	*	*	*	*	19	144	17	150	*	*	*	*	*	*	18	147
12:15	*	*	*	*	11	156	14	132	*	*	*	*	*	*	12	144
12:30	*	*	*	*	10	141	12	139	*	*	*	*	*	*	11	140
12:45	*	*	*	*	9	142	6	157	*	*	*	*	*	*	8	150
01:00	*	*	*	*	3	119	4	142	*	*	*	*	*	*	4	130
01:15	*	*	*	*	2	125	2	119	*	*	*	*	*	*	2	122
01:30	*	*	*	97	2	124	6	98	*	*	*	*	*	*	4	106
01:45	*	*	*	95	9	108	5	*	*	*	*	*	*	7	102	
02:00	*	*	*	93	8	114	7	*	*	*	*	*	*	8	104	
02:15	*	*	*	120	3	97	4	*	*	*	*	*	*	4	108	
02:30	*	*	*	121	0	127	4	*	*	*	*	*	*	2	124	
02:45	*	*	*	122	5	133	2	*	*	*	*	*	*	4	128	
03:00	*	*	*	122	6	126	6	*	*	*	*	*	*	6	124	
03:15	*	*	*	117	4	131	4	*	*	*	*	*	*	4	124	
03:30	*	*	*	141	4	144	6	*	*	*	*	*	*	5	142	
03:45	*	*	*	162	7	151	7	*	*	*	*	*	*	7	156	
04:00	*	*	*	200	5	146	8	*	*	*	*	*	*	6	173	
04:15	*	*	*	153	17	164	8	*	*	*	*	*	*	12	158	
04:30	*	*	*	165	20	180	16	*	*	*	*	*	*	18	172	
04:45	*	*	*	179	31	178	23	*	*	*	*	*	*	27	178	
05:00	*	*	*	159	28	190	29	*	*	*	*	*	*	28	174	
05:15	*	*	*	166	46	159	39	*	*	*	*	*	*	42	162	
05:30	*	*	*	134	73	126	60	*	*	*	*	*	*	66	130	
05:45	*	*	*	129	81	117	85	*	*	*	*	*	*	83	123	
06:00	*	*	*	98	118	97	103	*	*	*	*	*	*	110	98	
06:15	*	*	*	111	147	112	139	*	*	*	*	*	*	143	112	
06:30	*	*	*	107	106	106	101	*	*	*	*	*	*	104	106	
06:45	*	*	*	103	133	89	118	*	*	*	*	*	*	126	96	
07:00	*	*	*	80	126	95	122	*	*	*	*	*	*	124	88	
07:15	*	*	*	85	157	90	151	*	*	*	*	*	*	154	88	
07:30	*	*	*	84	156	87	128	*	*	*	*	*	*	142	86	
07:45	*	*	*	61	160	97	130	*	*	*	*	*	*	145	79	
08:00	*	*	*	65	125	60	151	*	*	*	*	*	*	138	62	
08:15	*	*	*	54	110	70	128	*	*	*	*	*	*	119	62	
08:30	*	*	*	58	168	56	196	*	*	*	*	*	*	182	57	
08:45	*	*	*	52	149	62	154	*	*	*	*	*	*	152	57	
09:00	*	*	*	58	110	50	111	*	*	*	*	*	*	110	54	
09:15	*	*	*	53	104	41	111	*	*	*	*	*	*	108	47	
09:30	*	*	*	36	117	37	92	*	*	*	*	*	*	104	36	
09:45	*	*	*	20	103	39	125	*	*	*	*	*	*	114	30	
10:00	*	*	*	22	93	26	101	*	*	*	*	*	*	97	24	
10:15	*	*	*	25	95	29	98	*	*	*	*	*	*	96	27	
10:30	*	*	*	22	107	27	99	*	*	*	*	*	*	103	24	
10:45	*	*	*	21	124	31	97	*	*	*	*	*	*	110	26	
11:00	*	*	*	21	105	22	116	*	*	*	*	*	*	110	22	
11:15	*	*	*	26	114	17	122	*	*	*	*	*	*	118	22	
11:30	*	*	*	19	137	20	125	*	*	*	*	*	*	131	20	
11:45	*	*	*	14	126	22	125	*	*	*	*	*	*	126	18	
Total	0	0	0	3770	3393	4724	3317	937	0	0	0	0	0	0	3354	4662
Day Total	0			3770		8117		4254		0		0		0	8016	
% Splits	0.0%	0.0%	0.0%	100.0%	41.8%	58.2%	78.0%	22.0%	0.0%	0.0%	0.0%	0.0%	0.0%	0.0%	41.8%	58.2%
Peak	-	-	-	04:00	07:00	04:15	08:00	12:00	-	-	-	-	-	-	08:00	04:30
Vol.	-	-	-	697	599	712	629	578	-	-	-	-	-	-	591	686
P.H.F.				0.871	0.936	0.937	0.802	0.920							0.812	0.963

ADT ADT 8,017 AADT 8,017

TranSystems

Centennial Bridge (K-92)
 P101130200
 Metropolitan (K-92) West of 4th Street
 EB

2400 Pershing Road
 Suite 400
 Kansas City, MO 64108
 816-329-8600

Site Code: 26771
 Station ID:

Latitude: 0' 0.0000 Undefined

Start Time	20-Oct-14		Tue		Wed		Thu		Fri		Sat		Sun		Average Da	
	A.M.	P.M.	A.M.	P.M.	A.M.	P.M.	A.M.	P.M.	A.M.	P.M.	A.M.	P.M.	A.M.	P.M.	A.M.	P.M.
12:00	*	*	*	*	8	123	5	161	*	*	*	*	*	*	6	142
12:15	*	*	*	*	7	151	6	129	*	*	*	*	*	*	6	140
12:30	*	*	*	*	1	140	3	140	*	*	*	*	*	*	2	140
12:45	*	*	*	*	3	151	6	158	*	*	*	*	*	*	4	154
01:00	*	*	*	*	3	154	0	144	*	*	*	*	*	*	2	149
01:15	*	*	*	*	2	148	1	147	*	*	*	*	*	*	2	148
01:30	*	*	*	*	4	161	1	145	*	*	*	*	*	*	2	153
01:45	*	*	*	127	1	127	4	69	*	*	*	*	*	*	2	108
02:00	*	*	*	113	1	146	3	*	*	*	*	*	*	*	2	130
02:15	*	*	*	152	4	121	6	*	*	*	*	*	*	*	5	136
02:30	*	*	*	168	3	164	3	*	*	*	*	*	*	*	3	166
02:45	*	*	*	175	2	192	1	*	*	*	*	*	*	*	2	184
03:00	*	*	*	191	5	180	2	*	*	*	*	*	*	*	4	186
03:15	*	*	*	203	2	206	6	*	*	*	*	*	*	*	4	204
03:30	*	*	*	204	13	212	11	*	*	*	*	*	*	*	12	208
03:45	*	*	*	225	7	180	8	*	*	*	*	*	*	*	8	202
04:00	*	*	*	200	7	195	12	*	*	*	*	*	*	*	10	198
04:15	*	*	*	203	10	192	8	*	*	*	*	*	*	*	9	198
04:30	*	*	*	183	19	176	12	*	*	*	*	*	*	*	16	180
04:45	*	*	*	167	29	160	27	*	*	*	*	*	*	*	28	164
05:00	*	*	*	168	29	178	24	*	*	*	*	*	*	*	26	173
05:15	*	*	*	167	43	160	50	*	*	*	*	*	*	*	46	164
05:30	*	*	*	145	46	161	47	*	*	*	*	*	*	*	46	153
05:45	*	*	*	138	45	129	49	*	*	*	*	*	*	*	47	134
06:00	*	*	*	172	55	176	55	*	*	*	*	*	*	*	55	174
06:15	*	*	*	141	79	118	75	*	*	*	*	*	*	*	77	130
06:30	*	*	*	105	95	104	85	*	*	*	*	*	*	*	90	104
06:45	*	*	*	95	105	90	102	*	*	*	*	*	*	*	104	92
07:00	*	*	*	93	116	81	112	*	*	*	*	*	*	*	114	87
07:15	*	*	*	88	160	70	144	*	*	*	*	*	*	*	152	79
07:30	*	*	*	60	133	52	142	*	*	*	*	*	*	*	138	56
07:45	*	*	*	53	175	42	154	*	*	*	*	*	*	*	164	48
08:00	*	*	*	49	127	64	124	*	*	*	*	*	*	*	126	56
08:15	*	*	*	50	131	38	100	*	*	*	*	*	*	*	116	44
08:30	*	*	*	57	98	48	128	*	*	*	*	*	*	*	113	52
08:45	*	*	*	43	94	44	101	*	*	*	*	*	*	*	98	44
09:00	*	*	*	42	109	24	91	*	*	*	*	*	*	*	100	33
09:15	*	*	*	27	100	23	78	*	*	*	*	*	*	*	89	25
09:30	*	*	*	32	90	33	105	*	*	*	*	*	*	*	98	32
09:45	*	*	*	23	103	24	119	*	*	*	*	*	*	*	111	24
10:00	*	*	*	27	103	28	82	*	*	*	*	*	*	*	92	28
10:15	*	*	*	12	103	22	104	*	*	*	*	*	*	*	104	17
10:30	*	*	*	16	121	16	142	*	*	*	*	*	*	*	132	16
10:45	*	*	*	16	105	21	131	*	*	*	*	*	*	*	118	18
11:00	*	*	*	8	110	10	146	*	*	*	*	*	*	*	128	9
11:15	*	*	*	15	147	10	163	*	*	*	*	*	*	*	155	12
11:30	*	*	*	6	129	13	167	*	*	*	*	*	*	*	148	10
11:45	*	*	*	23	163	20	169	*	*	*	*	*	*	*	166	22
Total	0	0	0	4182	3045	5078	3114	1093	0	0	0	0	0	0	3082	5126
Day Total	0			4182		8123		4207		0		0		0	8208	
% Splits	0.0%	0.0%	0.0%	100.0%	37.5%	62.5%	74.0%	26.0%	0.0%	0.0%	0.0%	0.0%	0.0%	0.0%	37.5%	62.5%
Peak	-	-	-	03:15	07:15	03:15	11:00	00:45	-	-	-	-	-	-	11:00	03:15
Vol.	-	-	-	832	595	793	645	594	-	-	-	-	-	-	597	812
P.H.F.				0.924	0.850	0.935	0.954	0.940							0.899	0.976

ADT ADT 8,204 AADT 8,204

Centennial Bridge (K-92)
 P101130200
 MO-45 Spur West of MO-45

TranSystems

2400 Pershing Road
 Suite 400
 Kansas City, MO 64108
 816-329-8600

Site Code: 26699
 Station ID:

Latitude: 0' 0.0000 Undefined

Start Time	21-Oct-14		EB		WB		Combined		22-Oct-		EB		WB		Combined	
	Tue		A.M.	P.M.	A.M.	P.M.	A.M.	P.M.	Wed	A.M.	P.M.	A.M.	P.M.	A.M.	P.M.	
12:00			*	*	*	*	*	*		1	35	6	30	7	65	
12:15			*	*	*	*	*	*		1	39	1	33	2	72	
12:30			*	*	*	*	*	*		3	44	3	30	6	74	
12:45			*	*	*	*	*	*		0	51	3	34	3	85	
01:00			*	*	*	*	*	*		2	62	4	33	6	95	
01:15			*	*	*	*	*	*		1	64	1	35	2	99	
01:30			*	*	*	*	*	*		0	56	1	36	1	92	
01:45			*	*	*	*	*	*		3	47	2	27	5	74	
02:00			*	*	*	*	*	*		0	56	4	32	4	88	
02:15			*	*	*	*	*	*		2	46	1	23	3	69	
02:30			*	*	*	*	*	*		2	60	0	46	2	106	
02:45			*	*	*	*	*	*		0	70	2	30	2	100	
03:00			*	71	*	41	*	112		1	80	3	33	4	113	
03:15			*	76	*	42	*	118		4	80	0	40	4	120	
03:30			*	118	*	42	*	160		4	119	1	35	5	154	
03:45			*	130	*	39	*	169		1	122	3	44	4	166	
04:00			*	146	*	58	*	204		5	150	2	38	7	188	
04:15			*	134	*	45	*	179		5	137	8	46	13	183	
04:30			*	108	*	55	*	163		7	128	8	43	15	171	
04:45			*	137	*	41	*	178		13	112	8	49	21	161	
05:00			*	114	*	65	*	179		13	111	17	64	30	175	
05:15			*	94	*	49	*	143		18	88	5	53	23	141	
05:30			*	62	*	40	*	102		19	68	42	54	61	122	
05:45			*	58	*	72	*	130		21	69	39	52	60	121	
06:00			*	86	*	34	*	120		32	62	40	41	72	103	
06:15			*	55	*	30	*	85		35	43	69	35	104	78	
06:30			*	46	*	33	*	79		40	45	91	35	131	80	
06:45			*	29	*	34	*	63		47	28	109	21	156	49	
07:00			*	34	*	16	*	50		50	27	92	23	142	50	
07:15			*	26	*	22	*	48		58	28	116	21	174	49	
07:30			*	31	*	11	*	42		36	22	124	14	160	36	
07:45			*	16	*	19	*	35		45	14	120	27	165	41	
08:00			*	19	*	28	*	47		46	19	93	19	139	38	
08:15			*	10	*	19	*	29		38	7	72	21	110	28	
08:30			*	15	*	21	*	36		41	10	86	22	127	32	
08:45			*	13	*	13	*	26		17	15	47	19	64	34	
09:00			*	14	*	17	*	31		45	17	40	13	85	30	
09:15			*	12	*	16	*	28		35	11	33	7	68	18	
09:30			*	9	*	20	*	29		41	13	37	16	78	29	
09:45			*	5	*	11	*	16		29	7	35	10	64	17	
10:00			*	12	*	8	*	20		35	6	32	15	67	21	
10:15			*	9	*	9	*	18		40	10	21	16	61	26	
10:30			*	5	*	12	*	17		47	9	38	9	85	18	
10:45			*	9	*	10	*	19		42	5	27	13	69	18	
11:00			*	5	*	11	*	16		40	3	25	7	65	10	
11:15			*	4	*	11	*	15		31	3	25	8	56	11	
11:30			*	3	*	5	*	8		30	4	45	10	75	14	
11:45			*	4	*	9	*	13		41	7	34	8	75	15	
Total			0	1719	0	1008	0	2727		1067	2309	1615	1370	2682	3679	
Day Total			1719		1008		2727		3376		2985		6361			
% Total			0.0%	63.0%	0.0%	37.0%			16.8%	36.3%	25.4%	21.5%				
Peak	-	-	03:30		05:00		04:00		06:30	03:45	07:15	05:00	07:00	03:45		
Vol.	-	-	528		226		724		195	537	453	223	641	708		
P.H.F.			0.904		0.785		0.887		0.841	0.895	0.913	0.871	0.921	0.941		

TranSystems

2400 Pershing Road
 Suite 400
 Kansas City, MO 64108
 816-329-8600

MO-45 Spur

Site Code: 26699
 Station ID:

Latitude: 0' 0.0000 Undefined

EB

Start Time	Bikes	Cars & Trailer	2 Axle Long	Buses	2 Axle 6 Tire	3 Axle Single	4 Axle Single	<5 Axl Double	5 Axle Double	>6 Axl Double	<6 Axl Multi	6 Axle Multi	>6 Axl Multi	Not Classe	Total
10/21/14	*	*	*	*	*	*	*	*	*	*	*	*	*	*	*
01:00	*	*	*	*	*	*	*	*	*	*	*	*	*	*	*
02:00	*	*	*	*	*	*	*	*	*	*	*	*	*	*	*
03:00	*	*	*	*	*	*	*	*	*	*	*	*	*	*	*
04:00	*	*	*	*	*	*	*	*	*	*	*	*	*	*	*
05:00	*	*	*	*	*	*	*	*	*	*	*	*	*	*	*
06:00	*	*	*	*	*	*	*	*	*	*	*	*	*	*	*
07:00	*	*	*	*	*	*	*	*	*	*	*	*	*	*	*
08:00	*	*	*	*	*	*	*	*	*	*	*	*	*	*	*
09:00	*	*	*	*	*	*	*	*	*	*	*	*	*	*	*
10:00	*	*	*	*	*	*	*	*	*	*	*	*	*	*	*
11:00	*	*	*	*	*	*	*	*	*	*	*	*	*	*	*
12 PM	*	*	*	*	*	*	*	*	*	*	*	*	*	*	*
13:00	*	*	*	*	*	*	*	*	*	*	*	*	*	*	*
14:00	*	*	*	*	*	*	*	*	*	*	*	*	*	*	*
15:00	9	231	95	2	54	0	0	1	0	0	0	0	0	3	395
16:00	7	334	127	1	45	0	0	0	1	0	0	0	0	10	525
17:00	5	218	72	1	26	0	0	2	0	0	0	0	0	4	328
18:00	2	134	50	0	28	0	0	0	0	0	0	0	0	2	216
19:00	1	70	24	1	9	0	0	1	0	0	0	0	0	1	107
20:00	1	30	19	0	4	0	0	1	0	0	0	0	0	2	57
21:00	0	31	5	0	4	0	0	0	0	0	0	0	0	0	40
22:00	1	28	6	0	0	0	0	0	0	0	0	0	0	0	35
23:00	0	12	2	0	2	0	0	0	0	0	0	0	0	0	16
Total	26	1088	400	5	172	0	0	5	1	0	0	0	0	22	1719
Percent	1.5%	63.3%	23.3%	0.3%	10.0%	0.0%	0.0%	0.3%	0.1%	0.0%	0.0%	0.0%	0.0%	1.3%	

AM Peak Vol.	15:00	16:00	16:00	15:00	15:00	17:00	16:00	16:00	16:00
PM Peak Vol.	9	334	127	2	54	2	1	10	525

MO-45 Spur

TranSystems

2400 Pershing Road
Suite 400
Kansas City, MO 64108
816-329-8600

Site Code: 26699
Station ID:

Latitude: 0' 0.0000 Undefined

EB

Start Time	Bikes	Cars & Trailer	2 Axle Long	Buses	2 Axle 6 Tire	3 Axle Single	4 Axle Single	<5 Axl Double	5 Axle Double	>6 Axl Double	<6 Axl Multi	6 Axle Multi	>6 Axl Multi	Not Classe	Total
10/22/14	0	2	3	0	0	0	0	0	0	0	0	0	0	0	5
01:00	0	4	1	0	0	1	0	0	0	0	0	0	0	0	6
02:00	0	2	2	0	0	0	0	0	0	0	0	0	0	0	4
03:00	0	4	4	0	1	0	0	0	1	0	0	0	0	0	10
04:00	0	19	10	0	1	0	0	0	0	0	0	0	0	0	30
05:00	1	37	20	0	10	1	0	1	1	0	0	0	0	0	71
06:00	1	94	36	0	14	1	0	0	1	0	0	0	0	7	154
07:00	1	114	46	2	18	0	0	0	1	0	0	0	0	7	189
08:00	2	79	34	1	13	1	0	2	4	0	0	0	0	6	142
09:00	0	82	48	1	11	1	0	2	2	0	0	0	0	3	150
10:00	3	98	29	4	19	1	1	2	2	0	0	0	0	5	164
11:00	1	63	46	4	19	1	0	1	4	0	0	0	0	3	142
12 PM	3	83	49	0	28	1	0	0	3	0	0	0	0	2	169
13:00	3	121	70	1	26	1	0	0	0	1	0	0	0	6	229
14:00	1	141	62	3	12	2	0	0	4	0	0	0	0	7	232
15:00	3	239	87	2	52	1	0	3	4	0	0	0	0	10	401
16:00	4	343	122	3	48	3	0	3	1	0	0	0	0	0	527
17:00	5	215	73	1	37	0	0	1	0	0	0	0	0	4	336
18:00	3	122	34	0	13	1	0	3	2	0	0	0	0	0	178
19:00	1	59	17	2	9	0	0	1	2	0	0	0	0	0	91
20:00	0	34	11	0	5	0	0	0	0	0	0	0	0	1	51
21:00	0	35	12	0	1	0	0	0	0	0	0	0	0	0	48
22:00	1	23	5	0	0	0	0	0	1	0	0	0	0	0	30
23:00	0	11	5	0	1	0	0	0	0	0	0	0	0	0	17
Total	33	2024	826	24	338	16	1	19	33	1	0	0	0	61	3376
Percent	1.0%	60.0%	24.5%	0.7%	10.0%	0.5%	0.0%	0.6%	1.0%	0.0%	0.0%	0.0%	0.0%	1.8%	
AM Peak Vol.	10:00	07:00	09:00	10:00	10:00	01:00	10:00	08:00	08:00					06:00	07:00
PM Peak Vol.	17:00	16:00	16:00	14:00	15:00	16:00		15:00	14:00	13:00				15:00	16:00

MO-45 Spur

TranSystems

2400 Pershing Road
Suite 400
Kansas City, MO 64108
816-329-8600

Site Code: 26699
Station ID:

Latitude: 0' 0.0000 Undefined

EB

Start Time	Bikes	Cars & Trailer	2 Axle Long	Buses	2 Axle 6 Tire	3 Axle Single	4 Axle Single	<5 Axl Double	5 Axle Double	>6 Axl Double	<6 Axl Multi	6 Axle Multi	>6 Axl Multi	Not Classe	Total
10/23/14	0	6	0	0	2	0	0	0	0	0	0	0	0	0	8
01:00	0	4	0	0	0	0	0	0	0	0	0	0	0	0	4
02:00	0	2	1	0	0	0	0	0	0	0	0	0	0	0	3
03:00	1	7	2	0	2	1	0	0	0	0	0	0	0	0	13
04:00	0	9	9	0	1	0	0	0	0	0	0	0	0	0	19
05:00	0	47	22	1	10	1	0	0	0	0	0	0	0	0	81
06:00	0	98	36	1	14	0	0	0	1	0	0	0	0	3	153
07:00	0	118	33	1	16	0	0	0	1	0	0	0	0	4	173
08:00	2	89	42	1	9	1	0	0	2	0	0	0	0	1	147
09:00	2	81	28	3	7	2	0	3	6	0	0	0	0	4	136
10:00	0	91	48	0	18	2	0	2	7	0	0	0	0	0	168
11:00	0	95	43	1	17	1	0	0	5	0	0	0	0	5	167
12 PM	1	123	36	1	10	2	0	0	12	0	0	0	0	3	188
13:00	1	129	51	3	12	4	1	1	2	0	0	0	0	6	210
14:00	*	*	*	*	*	*	*	*	*	*	*	*	*	*	*
15:00	*	*	*	*	*	*	*	*	*	*	*	*	*	*	*
16:00	*	*	*	*	*	*	*	*	*	*	*	*	*	*	*
17:00	*	*	*	*	*	*	*	*	*	*	*	*	*	*	*
18:00	*	*	*	*	*	*	*	*	*	*	*	*	*	*	*
19:00	*	*	*	*	*	*	*	*	*	*	*	*	*	*	*
20:00	*	*	*	*	*	*	*	*	*	*	*	*	*	*	*
21:00	*	*	*	*	*	*	*	*	*	*	*	*	*	*	*
22:00	*	*	*	*	*	*	*	*	*	*	*	*	*	*	*
23:00	*	*	*	*	*	*	*	*	*	*	*	*	*	*	*
Total	7	899	351	12	118	14	1	6	36	0	0	0	0	26	1470
Percent	0.5%	61.2%	23.9%	0.8%	8.0%	1.0%	0.1%	0.4%	2.4%	0.0%	0.0%	0.0%	0.0%	1.8%	
AM Peak	08:00	07:00	10:00	09:00	10:00	09:00		09:00	10:00					11:00	07:00
Vol.	2	118	48	3	18	2		3	7					5	173
PM Peak	12:00	13:00	13:00	13:00	13:00	13:00	13:00	13:00	12:00					13:00	13:00
Vol.	1	129	51	3	12	4	1	1	12					6	210
Grand Total	66	4011	1577	41	628	30	2	30	70	1	0	0	0	109	6565
Percent	1.0%	61.1%	24.0%	0.6%	9.6%	0.5%	0.0%	0.5%	1.1%	0.0%	0.0%	0.0%	0.0%	1.7%	

TranSystems

2400 Pershing Road
 Suite 400
 Kansas City, MO 64108
 816-329-8600

MO-45 Spur

Site Code: 26699
 Station ID:

Latitude: 0' 0.0000 Undefined

WB

Start Time	Bikes	Cars & Trailer	2 Axle Long	Buses	2 Axle 6 Tire	3 Axle Single	4 Axle Single	<5 Axl Double	5 Axle Double	>6 Axl Double	<6 Axl Multi	6 Axle Multi	>6 Axl Multi	Not Classe	Total
10/21/14	*	*	*	*	*	*	*	*	*	*	*	*	*	*	*
01:00	*	*	*	*	*	*	*	*	*	*	*	*	*	*	*
02:00	*	*	*	*	*	*	*	*	*	*	*	*	*	*	*
03:00	*	*	*	*	*	*	*	*	*	*	*	*	*	*	*
04:00	*	*	*	*	*	*	*	*	*	*	*	*	*	*	*
05:00	*	*	*	*	*	*	*	*	*	*	*	*	*	*	*
06:00	*	*	*	*	*	*	*	*	*	*	*	*	*	*	*
07:00	*	*	*	*	*	*	*	*	*	*	*	*	*	*	*
08:00	*	*	*	*	*	*	*	*	*	*	*	*	*	*	*
09:00	*	*	*	*	*	*	*	*	*	*	*	*	*	*	*
10:00	*	*	*	*	*	*	*	*	*	*	*	*	*	*	*
11:00	*	*	*	*	*	*	*	*	*	*	*	*	*	*	*
12 PM	*	*	*	*	*	*	*	*	*	*	*	*	*	*	*
13:00	*	*	*	*	*	*	*	*	*	*	*	*	*	*	*
14:00	*	*	*	*	*	*	*	*	*	*	*	*	*	*	*
15:00	0	119	30	0	6	0	0	0	0	0	0	0	0	9	164
16:00	1	135	38	0	9	1	0	0	0	0	0	0	0	15	199
17:00	1	161	36	0	13	1	0	0	1	0	0	0	0	13	226
18:00	1	95	26	0	5	0	0	0	1	0	0	0	0	3	131
19:00	1	48	14	0	3	0	0	1	0	0	0	0	0	1	68
20:00	1	64	15	0	1	0	0	0	0	0	0	0	0	0	81
21:00	1	50	12	0	0	0	0	0	0	0	0	0	0	1	64
22:00	0	31	7	0	1	0	0	0	0	0	0	0	0	0	39
23:00	0	28	7	0	1	0	0	0	0	0	0	0	0	0	36
Total	6	731	185	0	39	2	0	1	2	0	0	0	0	42	1008
Percent	0.6%	72.5%	18.4%	0.0%	3.9%	0.2%	0.0%	0.1%	0.2%	0.0%	0.0%	0.0%	0.0%	4.2%	

AM Peak Vol.	PM Peak Vol.	16:00	17:00	16:00	17:00	16:00	17:00	19:00	17:00	16:00	17:00
1	161	38	13	1	1	1	1	15	226		

TranSystems

2400 Pershing Road
Suite 400
Kansas City, MO 64108
816-329-8600

MO-45 Spur

Site Code: 26699
Station ID:

Latitude: 0' 0.0000 Undefined

WB

Start Time	Bikes	Cars & Trailer	2 Axle Long	Buses	2 Axle 6 Tire	3 Axle Single	4 Axle Single	<5 Axl Double	5 Axle Double	>6 Axl Double	<6 Axl Multi	6 Axle Multi	>6 Axl Multi	Not Classe	Total
10/22/14	0	9	4	0	0	0	0	0	0	0	0	0	0	0	13
01:00	1	5	2	0	0	0	0	0	0	0	0	0	0	0	8
02:00	0	6	0	0	1	0	0	0	0	0	0	0	0	0	7
03:00	0	4	2	0	1	0	0	0	0	0	0	0	0	0	7
04:00	0	19	4	0	1	1	0	0	0	0	0	0	0	1	26
05:00	0	66	28	0	7	0	0	0	1	0	0	0	0	1	103
06:00	1	214	71	0	11	2	0	1	2	0	0	0	0	7	309
07:00	1	357	73	1	10	0	0	1	1	1	0	0	0	7	452
08:00	1	226	50	0	10	1	0	1	1	0	0	0	0	8	298
09:00	0	91	28	3	11	3	1	2	1	0	0	0	0	5	145
10:00	1	83	25	1	3	0	0	1	1	0	0	0	0	3	118
11:00	2	83	26	1	8	1	1	2	1	2	0	0	0	2	129
12 PM	0	85	27	2	6	4	0	2	0	0	0	0	0	1	127
13:00	2	92	20	2	6	2	0	1	1	0	0	0	0	5	131
14:00	1	91	20	3	3	1	0	2	1	2	0	0	0	7	131
15:00	0	105	26	1	11	0	0	0	0	0	0	0	0	9	152
16:00	2	122	37	0	10	0	0	1	0	0	0	0	0	4	176
17:00	3	156	48	1	10	1	0	1	0	0	0	0	0	3	223
18:00	0	92	27	0	9	0	0	1	0	0	0	0	0	3	132
19:00	0	69	13	0	1	0	0	1	0	0	0	0	0	1	85
20:00	1	70	7	0	3	0	0	0	0	0	0	0	0	0	81
21:00	0	38	8	0	0	0	0	0	0	0	0	0	0	0	46
22:00	0	39	12	1	0	0	0	0	1	0	0	0	0	0	53
23:00	1	27	5	0	0	0	0	0	0	0	0	0	0	0	33
Total	17	2149	563	16	122	16	2	17	11	5	0	0	0	67	2985
Percent	0.6%	72.0%	18.9%	0.5%	4.1%	0.5%	0.1%	0.6%	0.4%	0.2%	0.0%	0.0%	0.0%	2.2%	
AM Peak	11:00	07:00	07:00	09:00	06:00	09:00	09:00	09:00	06:00	11:00				08:00	07:00
Vol.	2	357	73	3	11	3	1	2	2	2				8	452
PM Peak	17:00	17:00	17:00	14:00	15:00	12:00		12:00	13:00	14:00				15:00	17:00
Vol.	3	156	48	3	11	4		2	1	2				9	223

MO-45 Spur

TranSystems

2400 Pershing Road
Suite 400
Kansas City, MO 64108
816-329-8600

Site Code: 26699
Station ID:

Latitude: 0' 0.0000 Undefined

WB

Start Time	Bikes	Cars & Trailer	2 Axle Long	Buses	2 Axle 6 Tire	3 Axle Single	4 Axle Single	<5 Axl Double	5 Axle Double	>6 Axl Double	<6 Axl Multi	6 Axle Multi	>6 Axl Multi	Not Classe	Total
10/23/14	0	14	2	0	1	0	0	0	0	0	0	0	0	0	17
01:00	0	6	0	0	0	0	0	0	0	0	0	0	0	0	6
02:00	0	8	1	0	0	0	0	0	0	0	0	0	0	0	9
03:00	0	5	1	0	1	0	0	0	0	0	0	0	0	0	7
04:00	0	11	7	0	1	0	0	0	0	0	0	0	0	0	19
05:00	0	67	18	0	3	0	0	1	0	0	0	0	0	0	89
06:00	0	212	62	1	11	1	0	0	0	0	0	0	0	5	292
07:00	1	353	85	1	10	1	0	2	0	1	0	0	0	8	462
08:00	1	245	50	0	9	2	0	3	3	2	0	0	0	6	321
09:00	1	112	30	3	9	1	0	1	1	1	0	0	0	4	163
10:00	0	72	23	2	5	0	0	2	3	0	0	0	0	1	108
11:00	0	73	16	1	7	2	0	0	8	0	0	0	0	6	113
12 PM	0	90	31	1	9	0	0	1	1	0	0	0	0	5	138
13:00	0	76	34	1	9	0	0	2	8	0	0	0	0	8	138
14:00	*	*	*	*	*	*	*	*	*	*	*	*	*	*	*
15:00	*	*	*	*	*	*	*	*	*	*	*	*	*	*	*
16:00	*	*	*	*	*	*	*	*	*	*	*	*	*	*	*
17:00	*	*	*	*	*	*	*	*	*	*	*	*	*	*	*
18:00	*	*	*	*	*	*	*	*	*	*	*	*	*	*	*
19:00	*	*	*	*	*	*	*	*	*	*	*	*	*	*	*
20:00	*	*	*	*	*	*	*	*	*	*	*	*	*	*	*
21:00	*	*	*	*	*	*	*	*	*	*	*	*	*	*	*
22:00	*	*	*	*	*	*	*	*	*	*	*	*	*	*	*
23:00	*	*	*	*	*	*	*	*	*	*	*	*	*	*	*
Total	3	1344	360	10	75	7	0	12	24	4	0	0	0	43	1882
Percent	0.2%	71.4%	19.1%	0.5%	4.0%	0.4%	0.0%	0.6%	1.3%	0.2%	0.0%	0.0%	0.0%	2.3%	
AM Peak	07:00	07:00	07:00	09:00	06:00	08:00		08:00	11:00	08:00				07:00	07:00
Vol.	1	353	85	3	11	2		3	8	2				8	462
PM Peak		12:00	13:00	12:00	12:00			13:00	13:00					13:00	12:00
Vol.		90	34	1	9			2	8					8	138
Grand Total	26	4224	1108	26	236	25	2	30	37	9	0	0	0	152	5875
Percent	0.4%	71.9%	18.9%	0.4%	4.0%	0.4%	0.0%	0.5%	0.6%	0.2%	0.0%	0.0%	0.0%	2.6%	

Centennial Bridge (K-92)
 P101130200
 MO-92 West of MO-45

TranSystems

2400 Pershing Road
 Suite 400
 Kansas City, MO 64108
 816-329-8600

Site Code: 26698
 Station ID:

Latitude: 0' 0.0000 Undefined

Start Time	21-Oct-14		EB		WB		Combined		22-Oct-		EB		WB		Combined	
	Tue		A.M.	P.M.	A.M.	P.M.	A.M.	P.M.	Wed	A.M.	P.M.	A.M.	P.M.	A.M.	P.M.	
12:00			*	*	*	*	*	*		4	38	10	38	14	76	
12:15			*	*	*	*	*	*		7	54	5	46	12	100	
12:30			*	*	*	*	*	*		2	56	5	49	7	105	
12:45			*	*	*	*	*	*		2	58	1	41	3	99	
01:00			*	*	*	*	*	*		1	57	3	37	4	94	
01:15			*	*	*	*	*	*		0	64	1	32	1	96	
01:30			*	*	*	*	*	*		3	59	3	38	6	97	
01:45			*	*	*	*	*	*		0	52	2	32	2	84	
02:00			*	*	*	*	*	*		1	53	2	37	3	90	
02:15			*	*	*	*	*	*		3	36	1	49	4	85	
02:30			*	37	*	24	*	61		2	50	0	49	2	99	
02:45			*	56	*	44	*	100		3	78	2	40	5	118	
03:00			*	80	*	37	*	117		4	80	2	58	6	138	
03:15			*	97	*	29	*	126		0	102	4	46	4	148	
03:30			*	93	*	41	*	134		5	104	2	47	7	151	
03:45			*	108	*	57	*	165		5	88	2	46	7	134	
04:00			*	118	*	52	*	170		2	121	2	51	4	172	
04:15			*	122	*	52	*	174		8	166	6	43	14	209	
04:30			*	112	*	50	*	162		6	103	12	58	18	161	
04:45			*	104	*	52	*	156		14	101	7	61	21	162	
05:00			*	82	*	44	*	126		15	113	9	53	24	166	
05:15			*	87	*	56	*	143		26	85	36	56	62	141	
05:30			*	69	*	51	*	120		19	64	43	59	62	123	
05:45			*	64	*	53	*	117		20	56	32	43	52	99	
06:00			*	43	*	29	*	72		27	53	62	49	89	102	
06:15			*	56	*	38	*	94		41	53	67	34	108	87	
06:30			*	26	*	38	*	64		31	34	100	34	131	68	
06:45			*	23	*	27	*	50		30	30	120	36	150	66	
07:00			*	29	*	24	*	53		36	24	114	32	150	56	
07:15			*	31	*	23	*	54		34	30	146	16	180	46	
07:30			*	19	*	24	*	43		31	26	177	20	208	46	
07:45			*	22	*	21	*	43		32	17	162	17	194	34	
08:00			*	18	*	20	*	38		23	21	105	11	128	32	
08:15			*	17	*	12	*	29		41	18	61	19	102	37	
08:30			*	13	*	18	*	31		40	14	80	15	120	29	
08:45			*	12	*	20	*	32		30	24	53	19	83	43	
09:00			*	10	*	21	*	31		25	7	35	24	60	31	
09:15			*	14	*	19	*	33		42	4	39	25	81	29	
09:30			*	10	*	19	*	29		27	12	47	12	74	24	
09:45			*	12	*	7	*	19		46	6	45	15	91	21	
10:00			*	8	*	9	*	17		30	12	39	11	69	23	
10:15			*	10	*	8	*	18		42	8	38	9	80	17	
10:30			*	3	*	12	*	15		40	2	36	6	76	8	
10:45			*	6	*	11	*	17		48	6	46	6	94	12	
11:00			*	7	*	17	*	24		45	6	33	7	78	13	
11:15			*	3	*	13	*	16		38	2	34	10	72	12	
11:30			*	2	*	5	*	7		30	4	47	7	77	11	
11:45			*	4	*	6	*	10		47	3	34	9	81	12	
Total			0	1627	0	1083	0	2710		1008	2254	1912	1552	2920	3806	
Day Total			1627		1083		2710			3262		3464		6726		
% Total			0.0%	60.0%	0.0%	40.0%				15.0%	33.5%	28.4%	23.1%			
Peak	-	-	03:45		03:45		03:45		-	10:15	04:00	07:00	04:45	07:00	04:00	
Vol.	-	-	460		211		671		-	175	491	599	229	732	704	
P.H.F.			0.943		0.925		0.964			0.911	0.739	0.846	0.939	0.880	0.842	

TranSystems

2400 Pershing Road
 Suite 400
 Kansas City, MO 64108
 816-329-8600

MO-92 East of MO-45 Spur

Site Code: 26698
 Station ID:

Latitude: 0' 0.0000 Undefined

EB

Start Time	Bikes	Cars & Trailer	2 Axle Long	Buses	2 Axle 6 Tire	3 Axle Single	4 Axle Single	<5 Axl Double	5 Axle Double	>6 Axl Double	<6 Axl Multi	6 Axle Multi	>6 Axl Multi	Not Classe	Total
10/21/14	*	*	*	*	*	*	*	*	*	*	*	*	*	*	*
01:00	*	*	*	*	*	*	*	*	*	*	*	*	*	*	*
02:00	*	*	*	*	*	*	*	*	*	*	*	*	*	*	*
03:00	*	*	*	*	*	*	*	*	*	*	*	*	*	*	*
04:00	*	*	*	*	*	*	*	*	*	*	*	*	*	*	*
05:00	*	*	*	*	*	*	*	*	*	*	*	*	*	*	*
06:00	*	*	*	*	*	*	*	*	*	*	*	*	*	*	*
07:00	*	*	*	*	*	*	*	*	*	*	*	*	*	*	*
08:00	*	*	*	*	*	*	*	*	*	*	*	*	*	*	*
09:00	*	*	*	*	*	*	*	*	*	*	*	*	*	*	*
10:00	*	*	*	*	*	*	*	*	*	*	*	*	*	*	*
11:00	*	*	*	*	*	*	*	*	*	*	*	*	*	*	*
12 PM	*	*	*	*	*	*	*	*	*	*	*	*	*	*	*
13:00	*	*	*	*	*	*	*	*	*	*	*	*	*	*	*
14:00	*	*	*	*	*	*	*	*	*	*	*	*	*	*	*
15:00	9	244	74	1	36	2	1	6	0	0	0	0	0	5	378
16:00	5	290	97	3	48	3	0	0	4	0	0	0	0	6	456
17:00	5	187	73	2	28	4	0	0	0	0	0	0	0	3	302
18:00	3	90	31	0	20	0	0	1	1	0	0	0	0	2	148
19:00	1	59	27	1	11	0	0	0	0	0	0	0	0	2	101
20:00	1	32	15	0	11	0	0	1	0	0	0	0	0	0	60
21:00	3	34	9	0	0	0	0	0	0	0	0	0	0	0	46
22:00	0	11	9	1	6	0	0	0	0	0	0	0	0	0	27
23:00	0	7	6	0	2	0	0	0	1	0	0	0	0	0	16
Total	27	954	341	8	162	9	1	8	6	0	0	0	0	18	1534
Percent	1.8%	62.2%	22.2%	0.5%	10.6%	0.6%	0.1%	0.5%	0.4%	0.0%	0.0%	0.0%	0.0%	1.2%	

AM Peak Vol.

PM Peak Vol.	15:00	16:00	16:00	16:00	16:00	17:00	15:00	15:00	16:00			16:00	16:00
	9	290	97	3	48	4	1	6	4			6	456

TranSystems

2400 Pershing Road
Suite 400
Kansas City, MO 64108
816-329-8600

MO-92 East of MO-45 Spur

Site Code: 26698
Station ID:

Latitude: 0' 0.0000 Undefined

EB

Start Time	Bikes	Cars & Trailer	2 Axle Long	Buses	2 Axle 6 Tire	3 Axle Single	4 Axle Single	<5 Axl Double	5 Axle Double	>6 Axl Double	<6 Axl Multi	6 Axle Multi	>6 Axl Multi	Not Classe	Total
10/22/14	0	10	2	0	2	0	0	1	0	0	0	0	0	0	15
01:00	0	4	0	0	0	0	0	0	0	0	0	0	0	0	4
02:00	0	3	2	0	3	0	0	1	0	0	0	0	0	0	9
03:00	0	10	2	0	0	0	0	2	0	0	0	0	0	0	14
04:00	0	15	9	0	5	0	0	0	1	0	0	0	0	0	30
05:00	1	45	17	1	13	0	0	2	1	0	0	0	0	0	80
06:00	0	76	31	1	13	0	0	1	1	0	0	0	0	6	129
07:00	1	68	32	1	15	2	0	2	3	0	0	0	0	9	133
08:00	1	61	41	2	12	2	0	5	3	0	0	0	0	7	134
09:00	0	69	44	2	15	1	0	3	3	0	0	0	0	3	140
10:00	1	83	40	5	19	2	0	4	3	0	0	0	0	3	160
11:00	2	72	54	6	13	2	0	4	2	0	0	0	0	5	160
12 PM	4	112	55	1	20	1	0	4	4	0	0	0	0	5	206
13:00	4	134	61	3	22	2	0	2	3	0	0	0	0	1	232
14:00	2	125	51	3	26	2	0	4	1	0	0	0	0	3	217
15:00	1	230	89	2	36	2	0	5	3	0	0	0	0	6	374
16:00	6	314	107	5	44	2	0	2	2	0	0	0	0	9	491
17:00	4	175	79	3	45	3	0	0	3	0	0	0	0	6	318
18:00	4	78	56	1	18	3	0	4	3	0	0	0	0	3	170
19:00	0	59	25	0	12	0	0	0	0	0	0	0	0	1	97
20:00	0	45	21	0	11	0	0	0	0	0	0	0	0	0	77
21:00	0	20	6	0	2	0	0	0	0	0	0	0	0	1	29
22:00	0	16	9	1	2	0	0	0	0	0	0	0	0	0	28
23:00	1	11	2	0	1	0	0	0	0	0	0	0	0	0	15
Total	32	1835	835	37	349	24	0	46	36	0	0	0	0	68	3262
Percent	1.0%	56.3%	25.6%	1.1%	10.7%	0.7%	0.0%	1.4%	1.1%	0.0%	0.0%	0.0%	0.0%	2.1%	
AM Peak	11:00	10:00	11:00	11:00	10:00	07:00		08:00	07:00					07:00	10:00
Vol.	2	83	54	6	19	2		5	3					9	160
PM Peak	16:00	16:00	16:00	16:00	17:00	17:00		15:00	12:00					16:00	16:00
Vol.	6	314	107	5	45	3		5	4					9	491

MO-92 East of MO-45 Spur

TranSystems

2400 Pershing Road
Suite 400
Kansas City, MO 64108
816-329-8600

Site Code: 26698
Station ID:

Latitude: 0' 0.0000 Undefined

EB

Start Time	Bikes	Cars & Trailer	2 Axle Long	Buses	2 Axle 6 Tire	3 Axle Single	4 Axle Single	<5 Axl Double	5 Axle Double	>6 Axl Double	<6 Axl Multi	6 Axle Multi	>6 Axl Multi	Not Classe	Total
10/23/14	0	12	1	0	1	0	0	0	0	0	0	0	0	0	14
01:00	0	1	1	0	0	0	0	0	0	0	0	0	0	0	2
02:00	0	1	1	0	3	0	0	0	0	0	0	0	0	3	8
03:00	0	2	9	0	0	0	0	0	0	0	0	0	0	6	17
04:00	0	14	12	0	3	0	0	1	0	0	0	0	0	29	59
05:00	3	25	9	0	2	0	0	1	0	0	0	0	0	134	174
06:00	4	1	0	0	0	0	0	0	0	0	0	0	0	335	340
07:00	0	0	0	0	0	0	0	0	0	0	0	0	0	482	482
08:00	0	0	0	0	0	0	0	0	0	0	0	0	0	372	372
09:00	0	0	0	0	0	0	0	0	0	0	0	0	0	249	249
10:00	0	0	0	0	0	0	0	0	0	0	0	0	0	280	280
11:00	0	0	0	0	0	0	0	0	0	0	0	0	0	297	297
12 PM	0	0	0	0	0	0	0	0	0	0	0	0	0	310	310
13:00	0	0	0	0	0	0	0	0	0	0	0	0	0	322	322
14:00	*	*	*	*	*	*	*	*	*	*	*	*	*	*	*
15:00	*	*	*	*	*	*	*	*	*	*	*	*	*	*	*
16:00	*	*	*	*	*	*	*	*	*	*	*	*	*	*	*
17:00	*	*	*	*	*	*	*	*	*	*	*	*	*	*	*
18:00	*	*	*	*	*	*	*	*	*	*	*	*	*	*	*
19:00	*	*	*	*	*	*	*	*	*	*	*	*	*	*	*
20:00	*	*	*	*	*	*	*	*	*	*	*	*	*	*	*
21:00	*	*	*	*	*	*	*	*	*	*	*	*	*	*	*
22:00	*	*	*	*	*	*	*	*	*	*	*	*	*	*	*
23:00	*	*	*	*	*	*	*	*	*	*	*	*	*	*	*
Total	7	56	33	0	9	0	0	2	0	0	0	0	0	2819	2926
Percent	0.2%	1.9%	1.1%	0.0%	0.3%	0.0%	0.0%	0.1%	0.0%	0.0%	0.0%	0.0%	0.0%	96.3%	
AM Peak Vol.	06:00	05:00	04:00		02:00			04:00						07:00	07:00
PM Peak Vol.	4	25	12		3			1						482	482
Grand Total	66	2845	1209	45	520	33	1	56	42	0	0	0	0	2905	7722
Percent	0.9%	36.8%	15.7%	0.6%	6.7%	0.4%	0.0%	0.7%	0.5%	0.0%	0.0%	0.0%	0.0%	37.6%	

TranSystems

2400 Pershing Road
Suite 400
Kansas City, MO 64108
816-329-8600

MO-92 East of MO-45 Spur

Site Code: 26698
Station ID:

Latitude: 0' 0.0000 Undefined

WB

Start Time	Bikes	Cars & Trailer	2 Axle Long	Buses	2 Axle 6 Tire	3 Axle Single	4 Axle Single	<5 Axl Double	5 Axle Double	>6 Axl Double	<6 Axl Multi	6 Axle Multi	>6 Axl Multi	Not Classe	Total
10/21/14	*	*	*	*	*	*	*	*	*	*	*	*	*	*	*
01:00	*	*	*	*	*	*	*	*	*	*	*	*	*	*	*
02:00	*	*	*	*	*	*	*	*	*	*	*	*	*	*	*
03:00	*	*	*	*	*	*	*	*	*	*	*	*	*	*	*
04:00	*	*	*	*	*	*	*	*	*	*	*	*	*	*	*
05:00	*	*	*	*	*	*	*	*	*	*	*	*	*	*	*
06:00	*	*	*	*	*	*	*	*	*	*	*	*	*	*	*
07:00	*	*	*	*	*	*	*	*	*	*	*	*	*	*	*
08:00	*	*	*	*	*	*	*	*	*	*	*	*	*	*	*
09:00	*	*	*	*	*	*	*	*	*	*	*	*	*	*	*
10:00	*	*	*	*	*	*	*	*	*	*	*	*	*	*	*
11:00	*	*	*	*	*	*	*	*	*	*	*	*	*	*	*
12 PM	*	*	*	*	*	*	*	*	*	*	*	*	*	*	*
13:00	*	*	*	*	*	*	*	*	*	*	*	*	*	*	*
14:00	*	*	*	*	*	*	*	*	*	*	*	*	*	*	*
15:00	2	103	36	2	10	1	0	2	3	0	0	0	0	5	164
16:00	4	143	34	1	11	1	0	2	4	0	0	0	0	6	206
17:00	4	140	43	1	5	1	0	2	1	0	0	0	0	7	204
18:00	0	104	19	0	5	0	0	0	1	0	0	0	0	3	132
19:00	0	62	19	0	5	2	0	1	2	0	0	0	0	1	92
20:00	0	50	17	0	2	0	0	0	1	0	0	0	0	0	70
21:00	1	54	7	0	3	0	0	0	1	0	0	0	0	0	66
22:00	0	35	3	0	1	0	0	0	1	0	0	0	0	0	40
23:00	0	31	7	1	0	0	0	0	1	0	0	0	0	1	41
Total	11	722	185	5	42	5	0	7	15	0	0	0	0	23	1015
Percent	1.1%	71.1%	18.2%	0.5%	4.1%	0.5%	0.0%	0.7%	1.5%	0.0%	0.0%	0.0%	0.0%	2.3%	

AM Peak Vol.

PM Peak Vol.	16:00	16:00	17:00	15:00	16:00	19:00	15:00	16:00	17:00	16:00
	4	143	43	2	11	2	2	4	7	206

TranSystems

2400 Pershing Road
Suite 400
Kansas City, MO 64108
816-329-8600

MO-92 East of MO-45 Spur

Site Code: 26698
Station ID:

Latitude: 0' 0.0000 Undefined

WB

Start Time	Bikes	Cars & Trailer	2 Axle Long	Buses	2 Axle 6 Tire	3 Axle Single	4 Axle Single	<5 Axl Double	5 Axle Double	>6 Axl Double	<6 Axl Multi	6 Axle Multi	>6 Axl Multi	Not Classe	Total
10/22/14	0	17	3	0	1	0	0	0	0	0	0	0	0	0	21
01:00	0	7	2	0	0	0	0	0	0	0	0	0	0	0	9
02:00	0	3	0	1	1	0	0	0	0	0	0	0	0	0	5
03:00	0	9	1	0	0	0	0	0	0	0	0	0	0	0	10
04:00	0	14	11	0	1	0	0	0	1	0	0	0	0	0	27
05:00	2	82	27	0	5	0	0	1	2	0	0	0	0	1	120
06:00	1	258	62	0	15	1	0	0	7	1	0	0	0	4	349
07:00	8	460	91	1	17	5	0	0	3	5	0	0	0	9	599
08:00	5	204	67	3	13	0	0	2	1	1	0	0	0	3	299
09:00	0	102	40	4	8	3	0	1	4	1	0	0	0	3	166
10:00	0	108	38	1	5	1	0	2	3	0	0	0	0	1	159
11:00	0	90	37	2	5	1	0	2	3	2	0	0	0	6	148
12 PM	0	128	31	0	8	3	0	1	2	1	0	0	0	0	174
13:00	2	79	41	0	7	3	0	5	0	1	0	0	0	1	139
14:00	2	115	35	1	10	3	0	1	2	2	0	0	0	4	175
15:00	4	124	40	1	14	2	0	1	5	1	0	0	0	5	197
16:00	2	146	38	1	9	0	0	2	5	0	0	0	0	10	213
17:00	9	138	46	0	11	0	0	0	0	0	0	0	0	7	211
18:00	0	112	29	0	8	1	0	0	0	0	0	0	0	3	153
19:00	0	63	14	0	5	0	0	1	2	0	0	0	0	0	85
20:00	0	47	14	0	2	0	0	1	0	0	0	0	0	0	64
21:00	0	61	13	1	1	0	0	0	0	0	0	0	0	0	76
22:00	0	26	5	0	1	0	0	0	0	0	0	0	0	0	32
23:00	0	23	9	0	0	0	0	0	1	0	0	0	0	0	33
Total	35	2416	694	16	147	23	0	20	41	15	0	0	0	57	3464
Percent	1.0%	69.7%	20.0%	0.5%	4.2%	0.7%	0.0%	0.6%	1.2%	0.4%	0.0%	0.0%	0.0%	1.6%	
AM Peak	07:00	07:00	07:00	09:00	07:00	07:00		08:00	06:00	07:00				07:00	07:00
Vol.	8	460	91	4	17	5		2	7	5				9	599
PM Peak	17:00	16:00	17:00	14:00	15:00	12:00		13:00	15:00	14:00				16:00	16:00
Vol.	9	146	46	1	14	3		5	5	2				10	213

TranSystems

2400 Pershing Road
Suite 400
Kansas City, MO 64108
816-329-8600

MO-92 East of MO-45 Spur

Site Code: 26698
Station ID:

Latitude: 0' 0.0000 Undefined

WB

Start Time	Bikes	Cars & Trailer	2 Axle Long	Buses	2 Axle 6 Tire	3 Axle Single	4 Axle Single	<5 Axl Double	5 Axle Double	>6 Axl Double	<6 Axl Multi	6 Axle Multi	>6 Axl Multi	Not Classe	Total
10/23/14	0	19	0	1	0	0	0	0	0	0	0	0	0	0	20
01:00	0	8	1	0	1	0	0	0	0	0	0	0	0	0	10
02:00	0	3	0	1	0	0	0	0	0	0	0	0	0	0	4
03:00	0	0	0	0	0	0	0	0	0	0	0	0	0	0	0
04:00	0	0	0	0	0	0	0	0	0	0	0	0	0	0	0
05:00	0	0	0	0	0	0	0	0	0	0	0	0	0	3	3
06:00	1	0	0	0	0	0	0	0	0	0	0	0	0	0	1
07:00	0	0	0	0	0	0	0	0	0	0	0	0	0	0	0
08:00	0	0	0	0	0	0	0	0	0	0	0	0	0	0	0
09:00	0	0	0	0	0	0	0	0	0	0	0	0	0	0	0
10:00	0	0	0	0	0	0	0	0	0	0	0	0	0	0	0
11:00	0	0	0	0	0	0	0	0	0	0	0	0	0	0	0
12 PM	0	0	0	0	0	0	0	0	0	0	0	0	0	0	0
13:00	0	0	0	0	0	0	0	0	0	0	0	0	0	0	0
14:00	*	*	*	*	*	*	*	*	*	*	*	*	*	*	*
15:00	*	*	*	*	*	*	*	*	*	*	*	*	*	*	*
16:00	*	*	*	*	*	*	*	*	*	*	*	*	*	*	*
17:00	*	*	*	*	*	*	*	*	*	*	*	*	*	*	*
18:00	*	*	*	*	*	*	*	*	*	*	*	*	*	*	*
19:00	*	*	*	*	*	*	*	*	*	*	*	*	*	*	*
20:00	*	*	*	*	*	*	*	*	*	*	*	*	*	*	*
21:00	*	*	*	*	*	*	*	*	*	*	*	*	*	*	*
22:00	*	*	*	*	*	*	*	*	*	*	*	*	*	*	*
23:00	*	*	*	*	*	*	*	*	*	*	*	*	*	*	*
Total	1	30	1	2	1	0	0	0	0	0	0	0	0	3	38
Percent	2.6%	78.9%	2.6%	5.3%	2.6%	0.0%	0.0%	0.0%	0.0%	0.0%	0.0%	0.0%	0.0%	7.9%	
AM Peak	06:00	00:00	01:00	00:00	01:00									05:00	00:00
Vol.	1	19	1	1	1									3	20
PM Peak															
Vol.															
Grand Total	47	3168	880	23	190	28	0	27	56	15	0	0	0	83	4517
Percent	1.0%	70.1%	19.5%	0.5%	4.2%	0.6%	0.0%	0.6%	1.2%	0.3%	0.0%	0.0%	0.0%	1.8%	

TranSystems

Centennial Bridge (K-92)
 P101130200
 MO-92 East of Missouri River
 WB

2400 Pershing Road
 Suite 400
 Kansas City, MO 64108
 816-329-8600

Site Code:
 Station ID:

Latitude: 0' 0.0000 Undefined

Start Time	30-Mar-15		Tue		Wed		Thu		Fri		Sat		Sun		Average Da	
	A.M.	P.M.	A.M.	P.M.	A.M.	P.M.	A.M.	P.M.	A.M.	P.M.	A.M.	P.M.	A.M.	P.M.	A.M.	P.M.
12:00	*	*	8	80	9	84	10	1	0	0	0	0	0	0	4	28
12:15	*	*	9	66	12	84	6	0	0	0	0	0	0	0	4	25
12:30	*	*	8	67	13	80	8	0	0	0	0	0	0	0	5	24
12:45	*	*	6	83	8	77	8	0	0	0	0	0	0	0	4	27
01:00	*	*	7	84	6	88	1	0	0	0	0	1	0	2	2	29
01:15	*	*	6	86	7	76	2	0	0	0	0	0	0	0	2	27
01:30	*	*	5	87	3	72	2	0	0	0	0	0	0	0	2	26
01:45	*	*	4	86	7	104	4	0	0	5	0	0	0	0	2	32
02:00	*	*	3	78	5	74	6	0	0	4	0	0	0	0	2	26
02:15	*	105	5	82	9	67	8	2	0	47	0	0	0	0	4	43
02:30	*	106	5	79	6	88	2	21	0	16	0	0	0	0	2	44
02:45	*	80	2	93	2	88	4	48	0	6	0	0	0	0	1	45
03:00	*	105	3	80	8	94	3	35	0	8	0	0	0	0	2	46
03:15	*	88	4	95	7	106	4	30	0	1	0	0	0	0	2	46
03:30	*	81	8	100	3	103	8	22	0	1	0	0	0	0	3	44
03:45	*	100	8	90	6	93	3	11	0	0	0	0	0	0	3	42
04:00	*	75	13	102	8	97	7	12	0	20	0	0	0	0	5	44
04:15	*	103	7	134	10	128	4	6	0	2	0	0	0	3	4	54
04:30	*	110	12	88	12	116	5	4	0	0	0	0	0	0	5	45
04:45	*	117	20	132	21	125	1	10	0	0	0	0	0	1	7	55
05:00	*	118	23	123	17	132	0	6	0	0	0	0	0	2	7	54
05:15	*	104	37	93	35	104	0	0	0	0	0	0	0	1	12	43
05:30	*	120	42	103	74	131	0	6	0	0	0	0	0	0	19	51
05:45	*	94	81	109	66	126	0	1	0	0	0	0	0	0	24	47
06:00	*	80	91	103	95	118	0	5	0	0	0	0	0	0	31	44
06:15	*	62	114	75	136	83	0	1	0	0	0	0	0	0	42	32
06:30	*	72	137	67	163	87	1	5	0	0	0	0	2	1	50	33
06:45	*	55	255	71	203	85	0	5	0	0	0	2	0	0	76	31
07:00	*	59	243	59	211	71	0	0	0	2	0	2	0	0	76	28
07:15	*	67	241	74	268	53	0	4	0	0	0	0	0	0	85	28
07:30	*	51	222	65	229	47	0	0	0	3	0	4	0	0	75	24
07:45	*	60	254	57	252	66	0	1	0	2	0	0	0	0	84	27
08:00	*	51	190	46	144	48	0	0	0	2	0	5	0	0	56	22
08:15	*	42	145	51	155	69	0	0	0	0	0	0	0	0	50	23
08:30	*	43	149	52	127	48	0	4	0	0	0	0	0	0	46	21
08:45	*	40	127	52	127	49	0	5	0	0	0	0	0	0	42	21
09:00	*	46	104	44	78	30	0	1	0	0	0	0	0	0	30	17
09:15	*	34	78	49	100	54	0	0	0	0	0	0	0	0	30	20
09:30	*	32	99	41	80	35	0	0	0	3	0	0	0	0	30	16
09:45	*	22	83	34	74	28	0	0	0	0	0	0	0	0	26	12
10:00	*	27	95	24	81	22	0	0	0	0	0	0	0	0	29	10
10:15	*	25	71	26	81	29	0	2	0	0	0	0	0	0	25	12
10:30	*	17	84	17	63	14	0	0	0	0	0	0	0	0	24	7
10:45	*	14	63	30	75	23	0	0	0	0	0	0	0	0	23	10
11:00	*	17	56	18	82	14	0	0	0	0	0	0	0	0	23	7
11:15	*	24	63	21	76	23	0	0	0	0	0	0	1	0	23	10
11:30	*	23	57	22	69	19	0	0	0	0	0	0	0	0	21	9
11:45	*	15	86	12	87	10	0	0	0	0	0	0	0	0	29	5
Total	0	2484	3433	3330	3410	3462	97	248	0	122	0	14	3	10	1153	1416
Day Total		2484		6763		6872		345		122		14		13	2569	
% Splits	0.0%	100.0%	50.8%	49.2%	49.6%	50.4%	28.1%	71.9%	0.0%	100.0%	0.0%	100.0%	23.1%	76.9%	44.9%	55.1%
Peak	-	04:45	06:45	04:15	07:00	04:15	12:00	02:45	-	02:15	-	07:15	05:45	04:15	07:00	04:15
Vol.	-	459	961	477	960	501	32	135	-	77	-	9	2	6	320	208
P.H.F.		0.956	0.942	0.890	0.896	0.949	0.800	0.703		0.410		0.450	0.250	0.500	0.941	0.945

Centennial Bridge (K-92)
 P101130200
 MO-92 East of Missouri River
 WB

TranSystems

2400 Pershing Road
 Suite 400
 Kansas City, MO 64108
 816-329-8600

Site Code:
 Station ID:

Latitude: 0' 0.0000 Undefined

Start Time	06-Apr-15		Tue		Wed		Thu		Fri		Sat		Sun		Average Da	
	A.M.	P.M.	A.M.	P.M.	A.M.	P.M.	A.M.	P.M.	A.M.	P.M.	A.M.	P.M.	A.M.	P.M.	A.M.	P.M.
12:00	0	0	*	*	*	*	*	*	*	*	*	*	*	*	0	0
12:15	0	0	*	*	*	*	*	*	*	*	*	*	*	*	0	0
12:30	0	0	*	*	*	*	*	*	*	*	*	*	*	*	0	0
12:45	0	0	*	*	*	*	*	*	*	*	*	*	*	*	0	0
01:00	0	0	*	*	*	*	*	*	*	*	*	*	*	*	0	0
01:15	0	0	*	*	*	*	*	*	*	*	*	*	*	*	0	0
01:30	0	1	*	*	*	*	*	*	*	*	*	*	*	*	0	1
01:45	0	0	*	*	*	*	*	*	*	*	*	*	*	*	0	0
02:00	0	0	*	*	*	*	*	*	*	*	*	*	*	*	0	0
02:15	0	0	*	*	*	*	*	*	*	*	*	*	*	*	0	0
02:30	0	0	*	*	*	*	*	*	*	*	*	*	*	*	0	0
02:45	0	26	*	*	*	*	*	*	*	*	*	*	*	*	0	26
03:00	0	*	*	*	*	*	*	*	*	*	*	*	*	*	0	*
03:15	0	*	*	*	*	*	*	*	*	*	*	*	*	*	0	*
03:30	0	*	*	*	*	*	*	*	*	*	*	*	*	*	0	*
03:45	0	*	*	*	*	*	*	*	*	*	*	*	*	*	0	*
04:00	0	*	*	*	*	*	*	*	*	*	*	*	*	*	0	*
04:15	0	*	*	*	*	*	*	*	*	*	*	*	*	*	0	*
04:30	0	*	*	*	*	*	*	*	*	*	*	*	*	*	0	*
04:45	0	*	*	*	*	*	*	*	*	*	*	*	*	*	0	*
05:00	0	*	*	*	*	*	*	*	*	*	*	*	*	*	0	*
05:15	0	*	*	*	*	*	*	*	*	*	*	*	*	*	0	*
05:30	0	*	*	*	*	*	*	*	*	*	*	*	*	*	0	*
05:45	0	*	*	*	*	*	*	*	*	*	*	*	*	*	0	*
06:00	1	*	*	*	*	*	*	*	*	*	*	*	*	*	1	*
06:15	0	*	*	*	*	*	*	*	*	*	*	*	*	*	0	*
06:30	7	*	*	*	*	*	*	*	*	*	*	*	*	*	7	*
06:45	0	*	*	*	*	*	*	*	*	*	*	*	*	*	0	*
07:00	0	*	*	*	*	*	*	*	*	*	*	*	*	*	0	*
07:15	0	*	*	*	*	*	*	*	*	*	*	*	*	*	0	*
07:30	10	*	*	*	*	*	*	*	*	*	*	*	*	*	10	*
07:45	1	*	*	*	*	*	*	*	*	*	*	*	*	*	1	*
08:00	2	*	*	*	*	*	*	*	*	*	*	*	*	*	2	*
08:15	0	*	*	*	*	*	*	*	*	*	*	*	*	*	0	*
08:30	0	*	*	*	*	*	*	*	*	*	*	*	*	*	0	*
08:45	0	*	*	*	*	*	*	*	*	*	*	*	*	*	0	*
09:00	7	*	*	*	*	*	*	*	*	*	*	*	*	*	7	*
09:15	1	*	*	*	*	*	*	*	*	*	*	*	*	*	1	*
09:30	0	*	*	*	*	*	*	*	*	*	*	*	*	*	0	*
09:45	0	*	*	*	*	*	*	*	*	*	*	*	*	*	0	*
10:00	0	*	*	*	*	*	*	*	*	*	*	*	*	*	0	*
10:15	2	*	*	*	*	*	*	*	*	*	*	*	*	*	2	*
10:30	0	*	*	*	*	*	*	*	*	*	*	*	*	*	0	*
10:45	0	*	*	*	*	*	*	*	*	*	*	*	*	*	0	*
11:00	0	*	*	*	*	*	*	*	*	*	*	*	*	*	0	*
11:15	0	*	*	*	*	*	*	*	*	*	*	*	*	*	0	*
11:30	0	*	*	*	*	*	*	*	*	*	*	*	*	*	0	*
11:45	0	*	*	*	*	*	*	*	*	*	*	*	*	*	0	*
Total	31	27	0	0	0	0	0	0	0	0	0	0	0	0	31	27
Day Total	58		0		0		0		0		0		0		58	
% Splits	53.4%	46.6%	0.0%	0.0%	0.0%	0.0%	0.0%	0.0%	0.0%	0.0%	0.0%	0.0%	0.0%	0.0%	53.4%	46.6%
Peak	07:15	02:00	-	-	-	-	-	-	-	-	-	-	-	-	07:15	02:00
Vol.	13	26	-	-	-	-	-	-	-	-	-	-	-	-	13	26
P.H.F.	0.325	0.250													0.325	0.250

ADT ADT 2,365 AADT 2,365

TranSystems

2400 Pershing Road
Suite 400
Kansas City, MO 64108
816-329-8600

Centennial Bridge (K-92)
P101130200
MO-92 East of the Missouri River
WB

Site Code:
Station ID:

Latitude: 0' 0.0000 Undefined

Direction 1																Total	Pace	Number
Start	1	36	41	46	51	56	61	66	71	76	81	86	91	96		Speed	in Pace	
Time	35	40	45	50	55	60	65	70	75	80	85	90	95	999				
03/30/15	*	*	*	*	*	*	*	*	*	*	*	*	*	*	*	*	*	
01:00	*	*	*	*	*	*	*	*	*	*	*	*	*	*	*	*	*	
02:00	*	*	*	*	*	*	*	*	*	*	*	*	*	*	*	*	*	
03:00	*	*	*	*	*	*	*	*	*	*	*	*	*	*	*	*	*	
04:00	*	*	*	*	*	*	*	*	*	*	*	*	*	*	*	*	*	
05:00	*	*	*	*	*	*	*	*	*	*	*	*	*	*	*	*	*	
06:00	*	*	*	*	*	*	*	*	*	*	*	*	*	*	*	*	*	
07:00	*	*	*	*	*	*	*	*	*	*	*	*	*	*	*	*	*	
08:00	*	*	*	*	*	*	*	*	*	*	*	*	*	*	*	*	*	
09:00	*	*	*	*	*	*	*	*	*	*	*	*	*	*	*	*	*	
10:00	*	*	*	*	*	*	*	*	*	*	*	*	*	*	*	*	*	
11:00	*	*	*	*	*	*	*	*	*	*	*	*	*	*	*	*	*	
12 PM	*	*	*	*	*	*	*	*	*	*	*	*	*	*	*	*	*	
13:00	*	*	*	*	*	*	*	*	*	*	*	*	*	*	*	*	*	
14:00	*	*	*	*	*	*	*	*	*	*	*	*	*	*	*	*	*	
15:00	11	1	13	79	171	79	16	3	0	1	0	0	0	0	374	49-58	230	
16:00	13	1	16	95	168	97	13	2	0	0	0	0	0	0	405	49-58	242	
17:00	6	3	13	92	178	120	23	1	0	0	0	0	0	0	436	49-58	273	
18:00	6	0	4	48	110	84	17	0	0	0	0	0	0	0	269	50-59	171	
19:00	2	2	15	48	97	51	14	7	1	0	0	0	0	0	237	49-58	142	
20:00	2	0	16	64	52	32	9	1	0	0	0	0	0	0	176	46-55	105	
21:00	2	2	12	40	45	28	5	0	0	0	0	0	0	0	134	47-56	76	
22:00	1	0	11	13	29	19	8	2	0	0	0	0	0	0	83	50-59	44	
23:00	2	0	3	14	28	26	4	1	0	0	0	0	0	1	79	50-59	47	
Total	45	9	103	493	878	536	109	17	1	1	0	0	0	1	2193			
Percent	2.1%	0.4%	4.7%	22.5%	40.0%	24.4%	5.0%	0.8%	0.0%	0.0%	0.0%	0.0%	0.0%	0.0%				
AM Peak																		
Vol.																		
PM Peak	16:00	17:00	16:00	16:00	17:00	17:00	17:00	19:00	19:00	15:00				23:00	17:00			
Vol.	13	3	16	95	178	120	23	7	1	1				1	436			

TranSystems

2400 Pershing Road
Suite 400
Kansas City, MO 64108
816-329-8600

Centennial Bridge (K-92)
P101130200
MO-92 East of the Missouri River
WB

Site Code:
Station ID:

Latitude: 0' 0.0000 Undefined

Direction 1																Total	Pace	Number
Start	1	36	41	46	51	56	61	66	71	76	81	86	91	96		Speed	in Pace	
Time	35	40	45	50	55	60	65	70	75	80	85	90	95	999				
03/31/15	2	1	1	9	6	9	1	2	0	0	0	0	0	0	31	50-59	12	
01:00	0	0	1	5	7	5	3	0	0	1	0	0	0	0	22	49-58	12	
02:00	0	0	0	5	5	2	3	0	0	0	0	0	0	0	15	47-56	9	
03:00	1	1	0	2	8	5	4	0	2	0	0	0	0	0	23	52-61	10	
04:00	2	0	3	5	10	25	5	1	0	1	0	0	0	0	52	52-61	30	
05:00	1	0	3	36	70	59	13	1	0	0	0	0	0	0	183	50-59	119	
06:00	6	1	21	163	256	128	20	1	1	0	0	0	0	0	597	48-57	393	
07:00	16	5	26	194	413	249	53	4	0	0	0	0	0	0	960	49-58	607	
08:00	14	0	32	108	217	182	49	8	1	0	0	0	0	0	611	50-59	352	
09:00	4	1	6	49	126	124	50	4	0	0	0	0	0	0	364	51-60	224	
10:00	4	0	6	66	126	85	17	5	3	1	0	0	0	0	313	49-58	196	
11:00	8	1	14	34	88	82	33	2	0	0	0	0	0	0	262	51-60	144	
12 PM	6	0	8	46	104	100	30	1	1	0	0	0	0	0	296	51-60	179	
13:00	19	6	17	47	114	114	25	1	0	0	0	0	0	0	343	51-60	177	
14:00	10	0	5	51	114	108	40	4	0	0	0	0	0	0	332	51-60	190	
15:00	16	1	5	35	130	132	38	7	1	0	0	0	0	0	365	51-60	212	
16:00	24	19	45	85	132	115	31	4	1	0	0	0	0	0	456	50-59	195	
17:00	7	0	18	66	157	132	45	3	0	0	0	0	0	0	428	50-59	257	
18:00	4	1	7	33	90	100	68	12	1	0	0	0	0	0	316	52-61	175	
19:00	3	0	4	36	88	91	24	9	0	0	0	0	0	0	255	51-60	159	
20:00	0	1	11	49	58	51	25	4	1	1	0	0	0	0	201	49-58	107	
21:00	0	1	8	43	62	41	11	2	0	0	0	0	0	0	168	48-57	103	
22:00	1	1	3	8	37	34	10	0	0	1	1	0	1	0	97	51-60	62	
23:00	0	0	2	17	19	19	14	1	1	0	0	0	0	0	73	51-60	37	
Total	148	40	246	1192	2437	1992	612	76	13	5	1	0	1	0	6763			
Percent	2.2%	0.6%	3.6%	17.6%	36.0%	29.5%	9.0%	1.1%	0.2%	0.1%	0.0%	0.0%	0.0%	0.0%				
AM Peak	07:00	07:00	08:00	07:00	07:00	07:00	07:00	08:00	10:00	01:00							07:00	
Vol.	16	5	32	194	413	249	53	8	3	1					960			
PM Peak	16:00	16:00	16:00	16:00	17:00	15:00	18:00	18:00	12:00	20:00	22:00		22:00		16:00			
Vol.	24	19	45	85	157	132	68	12	1	1	1		1		456			

TranSystems

2400 Pershing Road
Suite 400
Kansas City, MO 64108
816-329-8600

Centennial Bridge (K-92)
P101130200
MO-92 East of the Missouri River
WB

Site Code:
Station ID:

Latitude: 0' 0.0000 Undefined

Direction 1																Total	Pace	Number
Start	1	36	41	46	51	56	61	66	71	76	81	86	91	96		Speed	in Pace	
Time	35	40	45	50	55	60	65	70	75	80	85	90	95	999				
04/01/15	2	0	5	4	13	11	5	1	1	0	0	0	0	0	42	51-60	20	
01:00	0	0	0	2	7	8	5	1	0	0	0	0	0	0	23	53-62	14	
02:00	0	0	0	5	9	3	4	0	1	0	0	0	0	0	22	48-57	13	
03:00	0	0	2	1	6	6	6	2	0	1	0	0	0	0	24	52-61	12	
04:00	0	1	4	1	12	17	13	2	0	1	0	0	0	0	51	53-62	29	
05:00	0	1	4	14	57	76	34	5	1	0	0	0	0	0	192	52-61	124	
06:00	5	2	26	113	198	202	47	4	0	0	0	0	0	0	597	50-59	362	
07:00	7	9	107	319	334	159	23	0	0	1	0	0	0	1	960	46-55	586	
08:00	10	0	18	90	216	158	56	5	0	0	0	0	0	0	553	50-59	334	
09:00	6	5	23	71	102	92	28	5	0	0	0	0	0	0	332	50-59	173	
10:00	1	3	17	61	111	75	27	5	0	0	0	0	0	0	300	49-58	176	
11:00	5	4	22	101	96	74	11	1	0	0	0	0	0	0	314	47-56	176	
12 PM	14	1	12	67	120	84	25	2	0	0	0	0	0	0	325	49-58	175	
13:00	9	5	24	63	113	101	22	3	0	0	0	0	0	0	340	50-59	184	
14:00	7	4	23	66	108	85	21	2	1	0	0	0	0	0	317	49-58	172	
15:00	9	0	13	88	150	110	23	3	0	0	0	0	0	0	396	49-58	236	
16:00	2	1	29	134	164	117	16	3	0	0	0	0	0	0	466	48-57	287	
17:00	8	17	76	153	151	74	13	0	0	0	1	0	0	0	493	46-55	260	
18:00	19	32	58	78	97	66	17	5	0	0	1	0	0	0	373	47-56	134	
19:00	4	0	8	32	66	81	38	7	1	0	0	0	0	0	237	52-61	132	
20:00	4	4	21	59	59	45	20	2	0	0	0	0	0	0	214	47-56	105	
21:00	2	3	4	32	52	37	14	3	0	0	0	0	0	0	147	49-58	81	
22:00	0	0	0	16	27	25	14	4	2	0	0	0	0	0	88	51-60	49	
23:00	0	0	6	10	22	21	4	1	2	0	0	0	0	0	66	50-59	40	
Total	114	92	502	1580	2290	1727	486	66	9	3	2	0	0	1	6872			
Percent	1.7%	1.3%	7.3%	23.0%	33.3%	25.1%	7.1%	1.0%	0.1%	0.0%	0.0%	0.0%	0.0%	0.0%				
AM Peak	08:00	07:00	07:00	07:00	07:00	06:00	08:00	05:00	00:00	03:00					07:00	07:00		
Vol.	10	9	107	319	334	202	56	5	1	1				1	960			
PM Peak	18:00	18:00	17:00	17:00	16:00	16:00	19:00	19:00	22:00		17:00				17:00			
Vol.	19	32	76	153	164	117	38	7	2		1				493			

TranSystems

2400 Pershing Road
Suite 400
Kansas City, MO 64108
816-329-8600

Centennial Bridge (K-92)
P101130200
MO-92 East of the Missouri River
WB

Site Code:
Station ID:

Latitude: 0' 0.0000 Undefined

Direction 1																Total	Pace	Number
Start	1	36	41	46	51	56	61	66	71	76	81	86	91	96		Speed	in Pace	
Time	35	40	45	50	55	60	65	70	75	80	85	90	95	999				
04/02/15	0	0	1	5	8	5	7	4	1	0	0	0	0	1	32	47-56	13	
01:00	0	0	0	1	3	3	1	1	0	0	0	0	0	0	9	51-60	6	
02:00	0	1	1	4	2	7	4	1	0	0	0	0	0	0	20	55-64	10	
03:00	10	0	1	2	2	1	1	1	0	0	0	0	0	0	18	12-21	7	
04:00	17	0	0	0	0	0	0	0	0	0	0	0	0	0	17	12-21	8	
05:00	0	0	0	0	0	0	0	0	0	0	0	0	0	0	0	*	*	
06:00	1	0	0	0	0	0	0	0	0	0	0	0	0	0	1	87-96	*	
07:00	0	0	0	0	0	0	0	0	0	0	0	0	0	0	0	*	*	
08:00	0	0	0	0	0	0	0	0	0	0	0	0	0	0	0	*	*	
09:00	0	0	0	0	0	0	0	0	0	0	0	0	0	0	0	*	*	
10:00	0	0	0	0	0	0	0	0	0	0	0	0	0	0	0	*	*	
11:00	0	0	0	0	0	0	0	0	0	0	0	0	0	0	0	*	*	
12 PM	1	0	0	0	0	0	0	0	0	0	0	0	0	0	1	87-96	*	
13:00	0	0	0	0	0	0	0	0	0	0	0	0	0	0	0	*	*	
14:00	71	0	0	0	0	0	0	0	0	0	0	0	0	0	71	15-24	32	
15:00	98	0	0	0	0	0	0	0	0	0	0	0	0	0	98	13-22	45	
16:00	32	0	0	0	0	0	0	0	0	0	0	0	0	0	32	13-22	15	
17:00	13	0	0	0	0	0	0	0	0	0	0	0	0	0	13	11-20	6	
18:00	16	0	0	0	0	0	0	0	0	0	0	0	0	0	16	16-25	7	
19:00	5	0	0	0	0	0	0	0	0	0	0	0	0	0	5	18-27	2	
20:00	9	0	0	0	0	0	0	0	0	0	0	0	0	0	9	15-24	4	
21:00	1	0	0	0	0	0	0	0	0	0	0	0	0	0	1	87-96	*	
22:00	2	0	0	0	0	0	0	0	0	0	0	0	0	0	2	5-14	1	
23:00	0	0	0	0	0	0	0	0	0	0	0	0	0	0	0	*	*	
Total	276	1	3	12	15	16	13	7	1	0	0	0	0	1	345			
Percent	80.0%	0.3%	0.9%	3.5%	4.3%	4.6%	3.8%	2.0%	0.3%	0.0%	0.0%	0.0%	0.0%	0.3%				
AM Peak	04:00	02:00	00:00	00:00	00:00	02:00	00:00	00:00	00:00					00:00	00:00			
Vol.	17	1	1	5	8	7	7	4	1					1	32			
PM Peak	15:00														15:00			
Vol.	98														98			

TranSystems

2400 Pershing Road
Suite 400
Kansas City, MO 64108
816-329-8600

Centennial Bridge (K-92)
P101130200
MO-92 East of the Missouri River
WB

Site Code:
Station ID:

Latitude: 0' 0.0000 Undefined

Direction 1																	
Start Time	1	36	41	46	51	56	61	66	71	76	81	86	91	96	Total	Pace Speed	Number in Pace
	35	40	45	50	55	60	65	70	75	80	85	90	95	999			
04/03/15	0	0	0	0	0	0	0	0	0	0	0	0	0	0	0	*	*
01:00	0	0	0	0	0	0	0	0	0	0	0	0	0	0	0	*	*
02:00	0	0	0	0	0	0	0	0	0	0	0	0	0	0	0	*	*
03:00	0	0	0	0	0	0	0	0	0	0	0	0	0	0	0	*	*
04:00	0	0	0	0	0	0	0	0	0	0	0	0	0	0	0	*	*
05:00	0	0	0	0	0	0	0	0	0	0	0	0	0	0	0	*	*
06:00	0	0	0	0	0	0	0	0	0	0	0	0	0	0	0	*	*
07:00	0	0	0	0	0	0	0	0	0	0	0	0	0	0	0	*	*
08:00	0	0	0	0	0	0	0	0	0	0	0	0	0	0	0	*	*
09:00	0	0	0	0	0	0	0	0	0	0	0	0	0	0	0	*	*
10:00	0	0	0	0	0	0	0	0	0	0	0	0	0	0	0	*	*
11:00	0	0	0	0	0	0	0	0	0	0	0	0	0	0	0	*	*
12 PM	0	0	0	0	0	0	0	0	0	0	0	0	0	0	0	*	*
13:00	5	0	0	0	0	0	0	0	0	0	0	0	0	0	5	18-27	2
14:00	73	0	0	0	0	0	0	0	0	0	0	0	0	0	73	15-24	33
15:00	10	0	0	0	0	0	0	0	0	0	0	0	0	0	10	13-22	5
16:00	22	0	0	0	0	0	0	0	0	0	0	0	0	0	22	14-23	10
17:00	0	0	0	0	0	0	0	0	0	0	0	0	0	0	0	*	*
18:00	0	0	0	0	0	0	0	0	0	0	0	0	0	0	0	*	*
19:00	7	0	0	0	0	0	0	0	0	0	0	0	0	0	7	17-26	3
20:00	2	0	0	0	0	0	0	0	0	0	0	0	0	0	2	5-14	1
21:00	3	0	0	0	0	0	0	0	0	0	0	0	0	0	3	20-29	1
22:00	0	0	0	0	0	0	0	0	0	0	0	0	0	0	0	*	*
23:00	0	0	0	0	0	0	0	0	0	0	0	0	0	0	0	*	*
Total	122	0	0	0	0	0	0	0	0	0	0	0	0	0	122		
Percent	100.0%	0.0%	0.0%	0.0%	0.0%	0.0%	0.0%	0.0%	0.0%	0.0%	0.0%	0.0%	0.0%	0.0%			
AM Peak Vol.																	
PM Peak Vol.	14:00														14:00		
	73														73		

TranSystems

2400 Pershing Road
Suite 400
Kansas City, MO 64108
816-329-8600

Centennial Bridge (K-92)
P101130200
MO-92 East of the Missouri River
WB

Site Code:
Station ID:

Latitude: 0' 0.0000 Undefined

Direction 1																	
Start	1	36	41	46	51	56	61	66	71	76	81	86	91	96		Pace	Number
Time	35	40	45	50	55	60	65	70	75	80	85	90	95	999	Total	Speed	in Pace
04/04/15	0	0	0	0	0	0	0	0	0	0	0	0	0	0	0	*	*
01:00	0	0	0	0	0	0	0	0	0	0	0	0	0	0	0	*	*
02:00	0	0	0	0	0	0	0	0	0	0	0	0	0	0	0	*	*
03:00	0	0	0	0	0	0	0	0	0	0	0	0	0	0	0	*	*
04:00	0	0	0	0	0	0	0	0	0	0	0	0	0	0	0	*	*
05:00	0	0	0	0	0	0	0	0	0	0	0	0	0	0	0	*	*
06:00	0	0	0	0	0	0	0	0	0	0	0	0	0	0	0	*	*
07:00	0	0	0	0	0	0	0	0	0	0	0	0	0	0	0	*	*
08:00	0	0	0	0	0	0	0	0	0	0	0	0	0	0	0	*	*
09:00	0	0	0	0	0	0	0	0	0	0	0	0	0	0	0	*	*
10:00	0	0	0	0	0	0	0	0	0	0	0	0	0	0	0	*	*
11:00	0	0	0	0	0	0	0	0	0	0	0	0	0	0	0	*	*
12 PM	0	0	0	0	0	0	0	0	0	0	0	0	0	0	0	*	*
13:00	1	0	0	0	0	0	0	0	0	0	0	0	0	0	1	87-96	*
14:00	0	0	0	0	0	0	0	0	0	0	0	0	0	0	0	*	*
15:00	0	0	0	0	0	0	0	0	0	0	0	0	0	0	0	*	*
16:00	0	0	0	0	0	0	0	0	0	0	0	0	0	0	0	*	*
17:00	0	0	0	0	0	0	0	0	0	0	0	0	0	0	0	*	*
18:00	2	0	0	0	0	0	0	0	0	0	0	0	0	0	2	5-14	1
19:00	6	0	0	0	0	0	0	0	0	0	0	0	0	0	6	10-19	3
20:00	5	0	0	0	0	0	0	0	0	0	0	0	0	0	5	18-27	2
21:00	0	0	0	0	0	0	0	0	0	0	0	0	0	0	0	*	*
22:00	0	0	0	0	0	0	0	0	0	0	0	0	0	0	0	*	*
23:00	0	0	0	0	0	0	0	0	0	0	0	0	0	0	0	*	*
Total	14	0	0	0	0	0	0	0	0	0	0	0	0	0	14		
Percent	100.0%	0.0%	0.0%	0.0%	0.0%	0.0%	0.0%	0.0%	0.0%	0.0%	0.0%	0.0%	0.0%	0.0%	0.0%		
AM Peak																	
Vol.																	
PM Peak	19:00														19:00		
Vol.	6														6		

TranSystems

Centennial Bridge (K-92)
 P101130200
 MO-92 East of Missouri River
 EB

2400 Pershing Road
 Suite 400
 Kansas City, MO 64108
 816-329-8600

Site Code: 26771
 Station ID:

Latitude: 0' 0.0000 Undefined

Start Time	30-Mar-15		Tue		Wed		Thu		Fri		Sat		Sun		Average Da	
	A.M.	P.M.	A.M.	P.M.	A.M.	P.M.	A.M.	P.M.	A.M.	P.M.	A.M.	P.M.	A.M.	P.M.	A.M.	P.M.
12:00	*	*	13	83	11	103	9	89	13	146	13	115	10	90	12	104
12:15	*	*	8	94	13	107	7	109	7	148	14	123	8	97	10	113
12:30	*	*	4	122	2	112	5	105	7	131	8	77	6	111	5	110
12:45	*	*	1	112	3	102	4	108	3	140	3	114	5	102	3	113
01:00	*	*	4	117	3	92	2	136	2	136	6	98	5	90	4	104
01:15	*	*	0	109	6	93	1	120	3	144	3	104	6	92	3	110
01:30	*	*	1	99	3	106	1	123	4	135	8	95	3	98	3	109
01:45	*	*	2	117	1	118	2	108	4	127	3	90	2	80	2	107
02:00	*	*	1	120	3	101	2	133	4	132	9	100	3	91	4	113
02:15	*	*	3	104	4	118	5	99	5	144	4	96	6	103	4	111
02:30	*	127	2	140	2	126	4	124	5	161	6	111	2	88	4	125
02:45	*	134	6	129	5	134	3	152	7	162	1	101	3	101	4	130
03:00	*	186	8	183	8	155	7	194	3	197	7	107	6	92	6	159
03:15	*	170	4	161	4	181	3	197	5	196	3	96	3	107	4	158
03:30	*	237	6	206	3	216	5	193	8	205	5	97	5	97	5	179
03:45	*	225	9	216	7	218	6	243	8	179	5	92	4	91	6	181
04:00	*	225	10	240	12	267	12	287	7	225	9	92	9	97	10	205
04:15	*	257	20	266	15	265	14	241	14	203	6	115	2	92	12	206
04:30	*	259	13	247	20	226	16	232	13	164	7	95	3	80	12	186
04:45	*	220	26	200	24	249	24	194	17	158	13	84	7	83	18	170
05:00	*	180	28	195	30	223	31	212	23	154	19	87	11	94	24	164
05:15	*	184	51	166	48	176	32	195	36	129	19	80	8	103	32	148
05:30	*	147	44	130	43	130	38	150	33	119	15	84	5	102	30	123
05:45	*	101	58	123	46	127	44	136	46	126	14	80	11	66	36	108
06:00	*	101	66	108	64	123	48	118	48	104	17	83	13	75	43	102
06:15	*	74	67	99	76	81	73	82	67	93	27	68	13	74	54	82
06:30	*	68	90	80	88	79	74	77	63	82	25	60	16	68	59	73
06:45	*	64	68	71	75	84	63	82	59	73	29	66	9	72	50	73
07:00	*	61	76	58	87	74	74	66	73	93	30	64	16	50	59	67
07:15	*	57	92	70	93	68	90	53	69	73	41	61	24	56	68	63
07:30	*	51	80	50	68	74	75	59	67	53	40	44	23	36	59	52
07:45	*	45	72	52	86	62	68	64	77	32	38	35	22	34	60	46
08:00	*	46	85	65	67	61	91	53	78	41	36	45	20	44	63	51
08:15	*	45	83	80	86	52	78	36	80	47	61	38	35	37	70	48
08:30	*	34	74	43	63	43	60	34	67	29	57	37	41	35	60	36
08:45	*	26	84	39	65	29	67	40	68	21	58	32	52	18	66	29
09:00	*	42	61	39	78	30	73	39	79	29	56	31	43	25	65	34
09:15	*	23	86	33	68	30	69	32	92	35	88	35	64	32	78	31
09:30	*	20	73	25	59	27	74	34	97	30	80	24	61	29	74	27
09:45	*	19	77	17	76	24	70	21	92	27	90	19	58	22	77	21
10:00	*	26	92	23	72	18	82	25	111	42	97	28	77	20	88	26
10:15	*	20	65	11	85	18	74	22	110	26	127	21	74	8	89	18
10:30	*	14	90	15	85	10	100	9	113	17	109	21	85	10	97	14
10:45	*	13	63	10	97	12	82	17	123	15	118	17	66	8	92	13
11:00	*	10	91	8	77	13	94	12	134	12	113	26	76	11	98	13
11:15	*	16	78	14	101	13	76	9	130	21	107	12	90	7	97	13
11:30	*	8	83	9	94	9	84	8	115	12	120	15	101	5	100	9
11:45	*	3	94	10	79	12	75	9	116	12	121	8	104	7	98	9
Total	0	3538	2212	4708	2205	4791	2091	4837	2405	4780	1885	3223	1316	3030	2017	4286
Day Total		3538		6920		6996		6928		7185		5108		4346		6303
% Splits	0.0%	100.0%	32.0%	68.0%	31.5%	68.5%	30.2%	69.8%	33.5%	66.5%	36.9%	63.1%	30.3%	69.7%	32.0%	68.0%
Peak	-	03:45	11:00	03:45	10:45	04:00	10:30	03:45	10:45	03:30	10:15	12:00	11:00	12:00	11:00	03:45
Vol.	-	966	346	969	369	1007	352	1003	502	812	467	429	371	400	393	778
P.H.F.		0.932	0.920	0.911	0.913	0.943	0.880	0.874	0.937	0.902	0.919	0.872	0.892	0.901	0.983	0.944

TranSystems

Centennial Bridge (K-92)
 P101130200
 MO-92 East of Missouri River
 EB

2400 Pershing Road
 Suite 400
 Kansas City, MO 64108
 816-329-8600

Site Code: 26771
 Station ID:

Latitude: 0' 0.0000 Undefined

Start Time	06-Apr-15		Tue		Wed		Thu		Fri		Sat		Sun		Average Da	
	A.M.	P.M.	A.M.	P.M.	A.M.	P.M.	A.M.	P.M.	A.M.	P.M.	A.M.	P.M.	A.M.	P.M.	A.M.	P.M.
12:00	8	93	*	*	*	*	*	*	*	*	*	*	*	*	8	93
12:15	2	89	*	*	*	*	*	*	*	*	*	*	*	*	2	89
12:30	2	76	*	*	*	*	*	*	*	*	*	*	*	*	2	76
12:45	3	79	*	*	*	*	*	*	*	*	*	*	*	*	3	79
01:00	1	108	*	*	*	*	*	*	*	*	*	*	*	*	1	108
01:15	2	85	*	*	*	*	*	*	*	*	*	*	*	*	2	85
01:30	3	102	*	*	*	*	*	*	*	*	*	*	*	*	3	102
01:45	0	97	*	*	*	*	*	*	*	*	*	*	*	*	0	97
02:00	4	110	*	*	*	*	*	*	*	*	*	*	*	*	4	110
02:15	6	75	*	*	*	*	*	*	*	*	*	*	*	*	6	75
02:30	1	118	*	*	*	*	*	*	*	*	*	*	*	*	1	118
02:45	3	44	*	*	*	*	*	*	*	*	*	*	*	*	3	44
03:00	5	*	*	*	*	*	*	*	*	*	*	*	*	*	5	*
03:15	6	*	*	*	*	*	*	*	*	*	*	*	*	*	6	*
03:30	7	*	*	*	*	*	*	*	*	*	*	*	*	*	7	*
03:45	9	*	*	*	*	*	*	*	*	*	*	*	*	*	9	*
04:00	8	*	*	*	*	*	*	*	*	*	*	*	*	*	8	*
04:15	14	*	*	*	*	*	*	*	*	*	*	*	*	*	14	*
04:30	11	*	*	*	*	*	*	*	*	*	*	*	*	*	11	*
04:45	33	*	*	*	*	*	*	*	*	*	*	*	*	*	33	*
05:00	31	*	*	*	*	*	*	*	*	*	*	*	*	*	31	*
05:15	41	*	*	*	*	*	*	*	*	*	*	*	*	*	41	*
05:30	43	*	*	*	*	*	*	*	*	*	*	*	*	*	43	*
05:45	57	*	*	*	*	*	*	*	*	*	*	*	*	*	57	*
06:00	62	*	*	*	*	*	*	*	*	*	*	*	*	*	62	*
06:15	84	*	*	*	*	*	*	*	*	*	*	*	*	*	84	*
06:30	71	*	*	*	*	*	*	*	*	*	*	*	*	*	71	*
06:45	61	*	*	*	*	*	*	*	*	*	*	*	*	*	61	*
07:00	77	*	*	*	*	*	*	*	*	*	*	*	*	*	77	*
07:15	84	*	*	*	*	*	*	*	*	*	*	*	*	*	84	*
07:30	78	*	*	*	*	*	*	*	*	*	*	*	*	*	78	*
07:45	86	*	*	*	*	*	*	*	*	*	*	*	*	*	86	*
08:00	86	*	*	*	*	*	*	*	*	*	*	*	*	*	86	*
08:15	74	*	*	*	*	*	*	*	*	*	*	*	*	*	74	*
08:30	79	*	*	*	*	*	*	*	*	*	*	*	*	*	79	*
08:45	80	*	*	*	*	*	*	*	*	*	*	*	*	*	80	*
09:00	65	*	*	*	*	*	*	*	*	*	*	*	*	*	65	*
09:15	62	*	*	*	*	*	*	*	*	*	*	*	*	*	62	*
09:30	75	*	*	*	*	*	*	*	*	*	*	*	*	*	75	*
09:45	67	*	*	*	*	*	*	*	*	*	*	*	*	*	67	*
10:00	73	*	*	*	*	*	*	*	*	*	*	*	*	*	73	*
10:15	71	*	*	*	*	*	*	*	*	*	*	*	*	*	71	*
10:30	60	*	*	*	*	*	*	*	*	*	*	*	*	*	60	*
10:45	70	*	*	*	*	*	*	*	*	*	*	*	*	*	70	*
11:00	76	*	*	*	*	*	*	*	*	*	*	*	*	*	76	*
11:15	93	*	*	*	*	*	*	*	*	*	*	*	*	*	93	*
11:30	87	*	*	*	*	*	*	*	*	*	*	*	*	*	87	*
11:45	95	*	*	*	*	*	*	*	*	*	*	*	*	*	95	*
Total	2116	1076	0	0	0	0	0	0	0	0	0	0	0	0	2116	1076
Day Total	3192		0		0		0		0		0		0		3192	
% Splits	66.3 %	33.7 %	0.0%	0.0%	0.0%	0.0%	0.0%	0.0%	0.0%	0.0%	0.0%	0.0%	0.0%	0.0%	66.3 %	33.7%
Peak	11:00	01:45	-	-	-	-	-	-	-	-	-	-	-	-	11:00	01:45
Vol.	351	400	-	-	-	-	-	-	-	-	-	-	-	-	351	400
P.H.F.	0.924	0.847													0.924	0.847

ADT ADT 6,282 AADT 6,282

TranSystems

2400 Pershing Road
Suite 400
Kansas City, MO 64108
816-329-8600

Centennial Bridge (K-92)
P101130200
MO-92 East of Missouri River
EB

Site Code: 26771
Station ID:

Latitude: 0' 0.0000 Undefined

Direction 1																	
Start	1	36	41	46	51	56	61	66	71	76	81	86	91	96	Total	Pace	Number
Time	35	40	45	50	55	60	65	70	75	80	85	90	95	999		Speed	in Pace
03/30/15	*	*	*	*	*	*	*	*	*	*	*	*	*	*	*	*	*
01:00	*	*	*	*	*	*	*	*	*	*	*	*	*	*	*	*	*
02:00	*	*	*	*	*	*	*	*	*	*	*	*	*	*	*	*	*
03:00	*	*	*	*	*	*	*	*	*	*	*	*	*	*	*	*	*
04:00	*	*	*	*	*	*	*	*	*	*	*	*	*	*	*	*	*
05:00	*	*	*	*	*	*	*	*	*	*	*	*	*	*	*	*	*
06:00	*	*	*	*	*	*	*	*	*	*	*	*	*	*	*	*	*
07:00	*	*	*	*	*	*	*	*	*	*	*	*	*	*	*	*	*
08:00	*	*	*	*	*	*	*	*	*	*	*	*	*	*	*	*	*
09:00	*	*	*	*	*	*	*	*	*	*	*	*	*	*	*	*	*
10:00	*	*	*	*	*	*	*	*	*	*	*	*	*	*	*	*	*
11:00	*	*	*	*	*	*	*	*	*	*	*	*	*	*	*	*	*
12 PM	*	*	*	*	*	*	*	*	*	*	*	*	*	*	*	*	*
13:00	*	*	*	*	*	*	*	*	*	*	*	*	*	*	*	*	*
14:00	*	*	*	*	*	*	*	*	*	*	*	*	*	*	*	*	*
15:00	2	0	5	47	165	296	227	61	11	4	0	0	0	0	818	55-64	495
16:00	5	0	1	20	197	334	260	114	24	6	0	0	0	0	961	55-64	562
17:00	17	0	0	4	71	168	220	95	31	5	0	1	0	0	612	57-66	338
18:00	8	0	0	7	40	91	86	64	10	1	0	0	0	0	307	57-66	157
19:00	2	0	0	3	31	81	66	21	7	2	1	0	0	0	214	55-64	133
20:00	0	0	1	12	23	53	39	20	3	0	0	0	0	0	151	55-64	87
21:00	0	0	3	10	22	21	29	16	3	0	0	0	0	0	104	56-65	49
22:00	1	0	0	8	13	22	17	5	5	1	1	0	0	0	73	54-63	36
23:00	2	0	0	0	5	11	12	3	2	0	1	1	0	0	37	57-66	18
Total	37	0	10	111	567	1077	956	399	96	19	3	2	0	0	3277		
Percent	1.1%	0.0%	0.3%	3.4%	17.3%	32.9%	29.2%	12.2%	2.9%	0.6%	0.1%	0.1%	0.0%	0.0%			
AM Peak																	
Vol.																	
PM Peak	17:00		15:00	15:00	16:00	16:00	16:00	16:00	17:00	16:00	19:00	17:00			16:00		
Vol.	17		5	47	197	334	260	114	31	6	1	1			961		

TranSystems

2400 Pershing Road
Suite 400
Kansas City, MO 64108
816-329-8600

Centennial Bridge (K-92)
P101130200
MO-92 East of Missouri River
EB

Site Code: 26771
Station ID:

Latitude: 0' 0.0000 Undefined

Direction 1																Total	Pace	Number
Start	1	36	41	46	51	56	61	66	71	76	81	86	91	96		Speed	in Pace	
Time	35	40	45	50	55	60	65	70	75	80	85	90	95	999				
03/31/15	0	0	0	0	5	7	8	2	3	1	0	0	0	0	26	56-65	14	
01:00	2	0	0	0	1	1	2	1	0	0	0	0	0	0	7	8-17	2	
02:00	0	0	0	0	2	4	6	0	0	0	0	0	0	0	12	56-65	9	
03:00	0	0	0	3	4	6	9	3	2	0	0	0	0	0	27	57-66	14	
04:00	0	0	1	2	15	22	15	8	3	3	0	0	0	0	69	53-62	37	
05:00	2	0	0	8	21	61	67	16	4	1	0	1	0	0	181	56-65	114	
06:00	1	0	0	6	54	106	87	32	3	2	0	0	0	0	291	55-64	180	
07:00	1	0	0	13	65	114	90	25	8	4	0	0	0	0	320	55-64	193	
08:00	2	0	13	21	67	110	86	20	7	0	0	0	0	0	326	54-63	185	
09:00	5	0	4	19	82	104	60	16	5	2	0	0	0	0	297	53-62	169	
10:00	4	0	2	15	86	107	57	30	6	2	0	1	0	0	310	52-61	176	
11:00	24	0	0	22	82	94	96	19	9	0	0	0	0	0	346	54-63	154	
12 PM	10	1	2	28	80	144	112	25	9	0	0	0	0	0	411	55-64	227	
13:00	5	5	8	50	115	151	81	23	2	2	0	0	0	0	442	52-61	242	
14:00	3	0	1	18	122	177	134	31	6	1	0	0	0	0	493	54-63	301	
15:00	1	1	10	50	175	268	191	55	14	1	0	0	0	0	766	54-63	450	
16:00	2	0	5	80	256	309	228	60	10	3	0	0	0	0	953	53-62	551	
17:00	0	0	5	41	133	199	141	76	14	5	0	0	0	0	614	54-63	337	
18:00	2	0	0	13	38	106	121	59	17	1	1	0	0	0	358	57-66	209	
19:00	1	0	0	12	33	74	81	21	6	1	1	0	0	0	230	56-65	141	
20:00	1	0	4	21	54	71	53	19	3	1	0	0	0	0	227	53-62	123	
21:00	0	0	0	4	27	33	37	9	4	0	0	0	0	0	114	55-64	67	
22:00	1	0	1	2	12	14	16	11	0	1	1	0	0	0	59	55-64	28	
23:00	0	0	0	1	7	12	8	8	2	2	0	1	0	0	41	54-63	20	
Total	67	7	56	429	1536	2294	1786	569	137	33	3	3	0	0	6920			
Percent	1.0%	0.1%	0.8%	6.2%	22.2%	33.2%	25.8%	8.2%	2.0%	0.5%	0.0%	0.0%	0.0%	0.0%				
AM Peak	11:00		08:00	11:00	10:00	07:00	11:00	06:00	11:00	07:00		05:00			11:00			
Vol.	24		13	22	86	114	96	32	9	4		1			346			
PM Peak	12:00	13:00	15:00	16:00	16:00	16:00	16:00	17:00	18:00	17:00	18:00	23:00			16:00			
Vol.	10	5	10	80	256	309	228	76	17	5	1	1			953			

TranSystems

2400 Pershing Road
Suite 400
Kansas City, MO 64108
816-329-8600

Centennial Bridge (K-92)
P101130200
MO-92 East of Missouri River
EB

Site Code: 26771
Station ID:

Latitude: 0' 0.0000 Undefined

Direction 1																Total	Pace	Number
Start	1	36	41	46	51	56	61	66	71	76	81	86	91	96				
Time	35	40	45	50	55	60	65	70	75	80	85	90	95	999		Speed	in Pace	
04/01/15	0	0	1	2	4	10	5	6	1	0	0	0	0	0	29	54-63	15	
01:00	0	0	0	1	2	4	3	3	0	0	0	0	0	0	13	54-63	7	
02:00	0	0	0	0	1	5	6	2	0	0	0	0	0	0	14	57-66	10	
03:00	0	0	0	1	2	6	8	4	1	0	0	0	0	0	22	58-67	13	
04:00	0	0	1	5	14	16	24	6	4	0	1	0	0	0	71	56-65	38	
05:00	2	0	2	16	12	49	43	33	7	2	1	0	0	0	167	57-66	84	
06:00	1	2	3	15	61	102	84	30	5	0	0	0	0	0	303	55-64	174	
07:00	0	2	27	49	101	90	47	18	0	0	0	0	0	0	334	51-60	178	
08:00	4	0	10	34	77	80	46	27	3	0	0	0	0	0	281	52-61	142	
09:00	0	4	3	35	84	79	49	23	3	1	0	0	0	0	281	51-60	150	
10:00	9	6	12	40	114	102	45	8	3	0	0	0	0	0	339	51-60	182	
11:00	1	3	19	69	124	94	30	9	2	0	0	0	0	0	351	49-58	204	
12 PM	5	1	13	36	136	158	57	17	1	0	0	0	0	0	424	52-61	261	
13:00	4	0	6	60	132	128	68	11	0	0	0	0	0	0	409	51-60	238	
14:00	5	0	15	48	110	166	98	25	9	2	1	0	0	0	479	53-62	263	
15:00	6	2	18	74	188	286	147	43	4	2	0	0	0	0	770	53-62	446	
16:00	20	12	35	117	269	323	182	45	4	0	0	0	0	0	1007	52-61	524	
17:00	34	52	54	72	125	166	113	36	4	0	0	0	0	0	656	53-62	226	
18:00	19	36	50	49	41	55	68	38	9	2	0	0	0	0	367	57-66	91	
19:00	1	0	1	9	44	87	101	26	9	0	0	0	0	0	278	56-65	172	
20:00	5	0	6	13	36	57	43	18	6	1	0	0	0	0	185	54-63	90	
21:00	1	0	0	5	22	34	37	10	1	0	1	0	0	0	111	55-64	65	
22:00	0	0	0	2	9	21	17	7	1	0	1	0	0	0	58	55-64	36	
23:00	1	0	0	2	12	13	8	5	5	1	0	0	0	0	47	53-62	22	
Total	118	120	276	754	1720	2131	1329	450	82	11	5	0	0	0	6996			
Percent	1.7%	1.7%	3.9%	10.8%	24.6%	30.5%	19.0%	6.4%	1.2%	0.2%	0.1%	0.0%	0.0%	0.0%				
AM Peak	10:00	10:00	07:00	11:00	11:00	06:00	06:00	05:00	05:00	05:00	04:00				11:00			
Vol.	9	6	27	69	124	102	84	33	7	2	1				351			
PM Peak	17:00	17:00	17:00	16:00	16:00	16:00	16:00	16:00	14:00	14:00	14:00				16:00			
Vol.	34	52	54	117	269	323	182	45	9	2	1				1007			

TranSystems

2400 Pershing Road
Suite 400
Kansas City, MO 64108
816-329-8600

Centennial Bridge (K-92)
P101130200
MO-92 East of Missouri River
EB

Site Code: 26771
Station ID:

Latitude: 0' 0.0000 Undefined

Direction 1																Total	Pace	Number
Start	1	36	41	46	51	56	61	66	71	76	81	86	91	96		Speed	in Pace	
Time	35	40	45	50	55	60	65	70	75	80	85	90	95	999				
04/02/15	1	0	0	0	3	7	10	3	1	0	0	0	0	0	25	57-66	14	
01:00	0	1	0	0	0	2	1	1	0	1	0	0	0	0	6	58-67	2	
02:00	0	0	1	0	3	4	3	3	0	0	0	0	0	0	14	51-60	7	
03:00	0	0	0	2	6	3	8	1	1	0	0	0	0	0	21	56-65	11	
04:00	0	1	0	8	16	25	10	4	2	0	0	0	0	0	66	52-61	38	
05:00	0	0	1	16	42	43	31	11	1	0	0	0	0	0	145	52-61	81	
06:00	0	0	3	27	73	63	70	21	1	0	0	0	0	0	258	53-62	135	
07:00	1	0	1	15	55	85	92	44	11	2	0	1	0	0	307	56-65	166	
08:00	6	0	3	10	62	114	72	25	4	0	0	0	0	0	296	54-63	172	
09:00	17	0	4	21	74	92	54	15	8	1	0	0	0	0	286	52-61	136	
10:00	48	0	5	23	51	115	65	25	6	0	0	0	0	0	338	54-63	125	
11:00	166	0	2	11	36	64	34	11	5	0	0	0	0	0	329	14-23	120	
12 PM	372	0	0	5	9	18	5	1	1	0	0	0	0	0	411	14-23	183	
13:00	408	0	2	3	10	6	12	2	0	0	0	0	0	0	443	14-23	198	
14:00	458	0	0	1	18	17	12	2	0	0	0	0	0	0	508	14-23	226	
15:00	744	0	0	2	18	50	13	0	0	0	0	0	0	0	827	14-23	368	
16:00	942	0	0	0	1	9	1	1	0	0	0	0	0	0	954	14-23	435	
17:00	670	0	0	0	8	9	4	1	0	1	0	0	0	0	693	14-23	314	
18:00	356	0	0	0	1	2	0	0	0	0	0	0	0	0	359	14-23	164	
19:00	242	0	0	0	0	0	0	0	0	0	0	0	0	0	242	14-23	111	
20:00	163	0	0	0	0	0	0	0	0	0	0	0	0	0	163	14-23	75	
21:00	125	0	0	0	1	0	0	0	0	0	0	0	0	0	126	14-23	58	
22:00	73	0	0	0	0	0	0	0	0	0	0	0	0	0	73	15-24	33	
23:00	38	0	0	0	0	0	0	0	0	0	0	0	0	0	38	15-24	17	
Total	4830	2	22	144	487	728	497	171	41	5	0	1	0	0	6928			
Percent	69.7%	0.0%	0.3%	2.1%	7.0%	10.5%	7.2%	2.5%	0.6%	0.1%	0.0%	0.0%	0.0%	0.0%				
AM Peak	11:00	01:00	10:00	06:00	09:00	10:00	07:00	07:00	07:00	07:00		07:00			10:00			
Vol.	166	1	5	27	74	115	92	44	11	2		1			338			
PM Peak	16:00		13:00	12:00	14:00	15:00	15:00	13:00	12:00	17:00					16:00			
Vol.	942		2	5	18	50	13	2	1	1					954			

TranSystems

2400 Pershing Road
Suite 400
Kansas City, MO 64108
816-329-8600

Centennial Bridge (K-92)
P101130200
MO-92 East of Missouri River
EB

Site Code: 26771
Station ID:

Latitude: 0' 0.0000 Undefined

Direction 1																Total	Pace	Number
Start	1	36	41	46	51	56	61	66	71	76	81	86	91	96		Speed	in Pace	
Time	35	40	45	50	55	60	65	70	75	80	85	90	95	999				
04/03/15	30	0	0	0	0	0	0	0	0	0	0	0	0	0	30	13-22	14	
01:00	13	0	0	0	0	0	0	0	0	0	0	0	0	0	13	11-20	6	
02:00	20	1	0	0	0	0	0	0	0	0	0	0	0	0	21	16-25	9	
03:00	24	0	0	0	0	0	0	0	0	0	0	0	0	0	24	12-21	11	
04:00	51	0	0	0	0	0	0	0	0	0	0	0	0	0	51	15-24	23	
05:00	135	0	0	0	1	0	1	1	0	0	0	0	0	0	138	13-22	63	
06:00	221	0	0	4	2	7	1	2	0	0	0	0	0	0	237	14-23	106	
07:00	242	0	0	1	10	20	11	2	0	0	0	0	0	0	286	14-23	125	
08:00	168	0	1	6	28	50	30	8	1	0	0	0	0	1	293	13-22	112	
09:00	215	0	0	14	36	52	33	10	0	0	0	0	0	0	360	14-23	140	
10:00	241	7	2	21	49	85	42	10	0	0	0	0	0	0	457	14-23	168	
11:00	185	1	10	34	103	91	55	10	4	2	0	0	0	0	495	14-23	157	
12 PM	365	0	11	24	65	59	35	3	1	2	0	0	0	0	565	14-23	226	
13:00	331	0	2	18	72	83	26	4	4	2	0	0	0	0	542	14-23	212	
14:00	331	1	8	20	81	89	53	14	2	0	0	0	0	0	599	14-23	226	
15:00	179	1	6	35	179	229	126	22	0	0	0	0	0	0	777	52-61	235	
16:00	430	0	2	39	89	108	67	14	1	0	0	0	0	0	750	14-23	287	
17:00	366	0	0	12	37	59	35	13	5	1	0	0	0	0	528	14-23	216	
18:00	280	0	0	3	18	24	19	7	0	0	1	0	0	0	352	14-23	151	
19:00	220	0	0	2	7	11	7	4	0	0	0	0	0	0	251	14-23	111	
20:00	138	0	0	0	0	0	0	0	0	0	0	0	0	0	138	14-23	63	
21:00	121	0	0	0	0	0	0	0	0	0	0	0	0	0	121	14-23	55	
22:00	98	0	0	0	0	1	1	0	0	0	0	0	0	0	100	14-23	46	
23:00	57	0	0	0	0	0	0	0	0	0	0	0	0	0	57	14-23	26	
Total	4461	11	42	233	777	968	542	124	18	7	1	0	0	1	7185			
Percent	62.1%	0.2%	0.6%	3.2%	10.8%	13.5%	7.5%	1.7%	0.3%	0.1%	0.0%	0.0%	0.0%	0.0%				
AM Peak	07:00	10:00	11:00	11:00	11:00	11:00	11:00	09:00	11:00	11:00					08:00	11:00		
Vol.	242	7	10	34	103	91	55	10	4	2				1	495			
PM Peak	16:00	14:00	12:00	16:00	15:00	15:00	15:00	15:00	17:00	12:00	18:00				15:00			
Vol.	430	1	11	39	179	229	126	22	5	2	1				777			

TranSystems

2400 Pershing Road
Suite 400
Kansas City, MO 64108
816-329-8600

Centennial Bridge (K-92)
P101130200
MO-92 East of Missouri River
EB

Site Code: 26771
Station ID:

Latitude: 0' 0.0000 Undefined

Direction 1																Total	Pace	Number
Start	1	36	41	46	51	56	61	66	71	76	81	86	91	96		Speed	in Pace	
Time	35	40	45	50	55	60	65	70	75	80	85	90	95	999				
04/04/15	38	0	0	0	0	0	0	0	0	0	0	0	0	0	38	15-24	17	
01:00	20	0	0	0	0	0	0	0	0	0	0	0	0	0	20	15-24	9	
02:00	20	0	0	0	0	0	0	0	0	0	0	0	0	0	20	15-24	9	
03:00	20	0	0	0	0	0	0	0	0	0	0	0	0	0	20	15-24	9	
04:00	35	0	0	0	0	0	0	0	0	0	0	0	0	0	35	14-23	16	
05:00	14	0	0	1	5	19	16	6	5	1	0	0	0	0	67	56-65	20	
06:00	3	0	1	1	7	20	31	24	7	4	0	0	0	0	98	59-68	49	
07:00	92	0	0	0	3	13	21	13	6	0	0	1	0	0	149	14-23	59	
08:00	212	0	0	0	0	0	0	0	0	0	0	0	0	0	212	14-23	97	
09:00	314	0	0	0	0	0	0	0	0	0	0	0	0	0	314	14-23	144	
10:00	451	0	0	0	0	0	0	0	0	0	0	0	0	0	451	14-23	206	
11:00	461	0	0	0	0	0	0	0	0	0	0	0	0	0	461	14-23	211	
12 PM	429	0	0	0	0	0	0	0	0	0	0	0	0	0	429	14-23	196	
13:00	387	0	0	0	0	0	0	0	0	0	0	0	0	0	387	14-23	177	
14:00	408	0	0	0	0	0	0	0	0	0	0	0	0	0	408	14-23	187	
15:00	391	0	0	0	0	0	0	0	1	0	0	0	0	0	392	14-23	179	
16:00	384	0	0	0	0	2	0	0	0	0	0	0	0	0	386	14-23	176	
17:00	329	0	0	0	0	2	0	0	0	0	0	0	0	0	331	14-23	151	
18:00	272	0	0	0	0	1	3	1	0	0	0	0	0	0	277	14-23	126	
19:00	200	0	0	0	0	4	0	0	0	0	0	0	0	0	204	13-22	93	
20:00	152	0	0	0	0	0	0	0	0	0	0	0	0	0	152	14-23	70	
21:00	109	0	0	0	0	0	0	0	0	0	0	0	0	0	109	13-22	50	
22:00	87	0	0	0	0	0	0	0	0	0	0	0	0	0	87	13-22	40	
23:00	61	0	0	0	0	0	0	0	0	0	0	0	0	0	61	13-22	28	
Total	4889	0	1	2	15	61	71	44	19	5	0	1	0	0	5108			
Percent	95.7%	0.0%	0.0%	0.0%	0.3%	1.2%	1.4%	0.9%	0.4%	0.1%	0.0%	0.0%	0.0%	0.0%				
AM Peak	11:00		06:00	05:00	06:00	06:00	06:00	06:00	06:00	06:00		07:00			11:00			
Vol.	461		1	1	7	20	31	24	7	4		1			461			
PM Peak	12:00					19:00	18:00	18:00	15:00						12:00			
Vol.	429					4	3	1	1						429			

TranSystems

2400 Pershing Road
Suite 400
Kansas City, MO 64108
816-329-8600

Centennial Bridge (K-92)
P101130200
MO-92 East of Missouri River
EB

Site Code: 26771
Station ID:

Latitude: 0' 0.0000 Undefined

Direction 1																Total	Pace	Number
Start	1	36	41	46	51	56	61	66	71	76	81	86	91	96		Speed	in Pace	
Time	35	40	45	50	55	60	65	70	75	80	85	90	95	999				
04/05/15	29	0	0	0	0	0	0	0	0	0	0	0	0	0	29	15-24	13	
01:00	16	0	0	0	0	0	0	0	0	0	0	0	0	0	16	16-25	7	
02:00	14	0	0	0	0	0	0	0	0	0	0	0	0	0	14	17-26	6	
03:00	18	0	0	0	0	0	0	0	0	0	0	0	0	0	18	15-24	8	
04:00	21	0	0	0	0	0	0	0	0	0	0	0	0	0	21	13-22	10	
05:00	35	0	0	0	0	0	0	0	0	0	0	0	0	0	35	14-23	16	
06:00	51	0	0	0	0	0	0	0	0	0	0	0	0	0	51	15-24	23	
07:00	85	0	0	0	0	0	0	0	0	0	0	0	0	0	85	13-22	39	
08:00	147	0	1	0	0	0	0	0	0	0	0	0	0	0	148	14-23	68	
09:00	220	0	0	1	3	2	0	0	0	0	0	0	0	0	226	14-23	103	
10:00	288	1	2	0	2	5	3	1	0	0	0	0	0	0	302	14-23	136	
11:00	355	0	0	1	1	9	4	1	0	0	0	0	0	0	371	14-23	168	
12 PM	387	0	2	0	5	5	1	0	0	0	0	0	0	0	400	14-23	181	
13:00	330	2	2	2	7	11	5	1	0	0	0	0	0	0	360	14-23	161	
14:00	369	0	0	1	4	5	3	1	0	0	0	0	0	0	383	14-23	174	
15:00	383	0	0	1	1	0	2	0	0	0	0	0	0	0	387	14-23	177	
16:00	324	0	0	1	2	10	8	6	1	0	0	0	0	0	352	14-23	157	
17:00	325	0	1	3	6	16	6	7	0	1	0	0	0	0	365	14-23	162	
18:00	286	0	0	0	0	1	1	1	0	0	0	0	0	0	289	14-23	132	
19:00	176	0	0	0	0	0	0	0	0	0	0	0	0	0	176	14-23	81	
20:00	134	0	0	0	0	0	0	0	0	0	0	0	0	0	134	14-23	61	
21:00	108	0	0	0	0	0	0	0	0	0	0	0	0	0	108	14-23	49	
22:00	46	0	0	0	0	0	0	0	0	0	0	0	0	0	46	14-23	21	
23:00	30	0	0	0	0	0	0	0	0	0	0	0	0	0	30	13-22	14	
Total	4177	3	8	10	31	64	33	18	1	1	0	0	0	0	4346			
Percent	96.1%	0.1%	0.2%	0.2%	0.7%	1.5%	0.8%	0.4%	0.0%	0.0%	0.0%	0.0%	0.0%	0.0%				
AM Peak	11:00	10:00	10:00	09:00	09:00	11:00	11:00	10:00								11:00		
Vol.	355	1	2	1	3	9	4	1								371		
PM Peak	12:00	13:00	12:00	17:00	13:00	17:00	16:00	17:00	16:00	17:00						12:00		
Vol.	387	2	2	3	7	16	8	7	1	1						400		

TranSystems

2400 Pershing Road
Suite 400
Kansas City, MO 64108
816-329-8600

Centennial Bridge (K-92)
P101130200
MO-92 East of Missouri River
EB

Site Code: 26771
Station ID:

Latitude: 0' 0.0000 Undefined

Direction 1																Total	Pace	Number
Start	1	36	41	46	51	56	61	66	71	76	81	86	91	96		Speed	in Pace	
Time	35	40	45	50	55	60	65	70	75	80	85	90	95	999				
04/06/15	15	0	0	0	0	0	0	0	0	0	0	0	0	0	15	11-20	7	
01:00	6	0	0	0	0	0	0	0	0	0	0	0	0	0	6	10-19	3	
02:00	14	0	0	0	0	0	0	0	0	0	0	0	0	0	14	17-26	6	
03:00	27	0	0	0	0	0	0	0	0	0	0	0	0	0	27	15-24	12	
04:00	66	0	0	0	0	0	0	0	0	0	0	0	0	0	66	14-23	30	
05:00	170	0	0	0	0	1	1	0	0	0	0	0	0	0	172	14-23	78	
06:00	270	0	0	0	3	2	3	0	0	0	0	0	0	0	278	14-23	126	
07:00	303	0	0	1	7	9	4	1	0	0	0	0	0	0	325	14-23	146	
08:00	303	0	0	1	5	8	1	0	1	0	0	0	0	0	319	13-22	144	
09:00	261	0	0	1	2	3	1	0	0	0	1	0	0	0	269	14-23	122	
10:00	271	0	0	1	0	2	0	0	0	0	0	0	0	0	274	14-23	125	
11:00	344	0	0	1	3	2	1	0	0	0	0	0	0	0	351	14-23	160	
12 PM	332	0	0	0	1	3	0	1	0	0	0	0	0	0	337	14-23	154	
13:00	386	0	0	1	2	2	1	0	0	0	0	0	0	0	392	14-23	179	
14:00	*	*	*	*	*	*	*	*	*	*	*	*	*	*	*	*	*	
15:00	*	*	*	*	*	*	*	*	*	*	*	*	*	*	*	*	*	
16:00	*	*	*	*	*	*	*	*	*	*	*	*	*	*	*	*	*	
17:00	*	*	*	*	*	*	*	*	*	*	*	*	*	*	*	*	*	
18:00	*	*	*	*	*	*	*	*	*	*	*	*	*	*	*	*	*	
19:00	*	*	*	*	*	*	*	*	*	*	*	*	*	*	*	*	*	
20:00	*	*	*	*	*	*	*	*	*	*	*	*	*	*	*	*	*	
21:00	*	*	*	*	*	*	*	*	*	*	*	*	*	*	*	*	*	
22:00	*	*	*	*	*	*	*	*	*	*	*	*	*	*	*	*	*	
23:00	*	*	*	*	*	*	*	*	*	*	*	*	*	*	*	*	*	
Total	2768	0	0	6	23	32	12	2	1	0	1	0	0	0	2845			
Percent	97.3%	0.0%	0.0%	0.2%	0.8%	1.1%	0.4%	0.1%	0.0%	0.0%	0.0%	0.0%	0.0%	0.0%				
AM Peak	11:00			07:00	07:00	07:00	07:00	07:00	08:00				09:00				11:00	
Vol.	344			1	7	9	4	1	1				1				351	
PM Peak	13:00			13:00	13:00	12:00	13:00	12:00									13:00	
Vol.	386			1	2	3	1	1									392	
Total	21347	143	415	1689	5156	7355	5226	1777	395	81	13	7	0	1	43605			
Percent	49.0%	0.3%	1.0%	3.9%	11.8%	16.9%	12.0%	4.1%	0.9%	0.2%	0.0%	0.0%	0.0%	0.0%				

15th Percentile : 10 MPH
50th Percentile : 20 MPH
85th Percentile : 54 MPH
95th Percentile : 62 MPH

Stats
10 MPH Pace Speed : 14-23 MPH
Number in Pace : 15634
Percent in Pace : 35.9%
Number of Vehicles > 55 MPH : 14855
Percent of Vehicles > 55 MPH : 34.1%
Mean Speed(Average) : 27 MPH

TranSystems

Centennial Bridge (K-92)
 P101130200
 US-59 East of Rushville
 WB

2400 Pershing Road
 Suite 400
 Kansas City, MO 64108
 816-329-8600

Site Code: 26764
 Station ID:

Latitude: 0' 0.0000 Undefined

Start Time	30-Mar-15		Tue		Wed		Thu		Fri		Sat		Sun		Average Da	
	A.M.	P.M.	A.M.	P.M.	A.M.	P.M.	A.M.	P.M.	A.M.	P.M.	A.M.	P.M.	A.M.	P.M.	A.M.	P.M.
12:00	*	*	6	59	8	55	9	51	10	36	15	50	13	54	10	51
12:15	*	*	5	35	8	58	5	42	9	48	12	51	12	71	8	51
12:30	*	*	12	58	3	51	5	63	5	52	9	60	15	57	8	57
12:45	*	*	6	44	9	45	6	47	10	54	7	60	4	44	7	49
01:00	*	*	3	62	9	71	4	49	5	50	2	64	10	57	6	59
01:15	*	*	1	49	5	62	2	65	2	61	6	54	9	52	4	57
01:30	*	*	8	50	4	69	6	56	4	52	12	48	6	53	7	55
01:45	*	*	5	58	5	54	4	62	8	86	6	62	6	61	6	64
02:00	*	*	6	55	6	60	2	58	4	45	11	53	2	52	5	54
02:15	*	*	3	60	2	61	3	73	2	55	4	49	5	46	3	57
02:30	*	*	5	64	3	68	3	67	2	88	3	55	2	68	3	68
02:45	*	*	5	59	7	68	10	61	5	65	2	60	5	57	6	62
03:00	*	*	4	62	9	63	8	78	6	74	2	60	5	55	6	65
03:15	*	*	6	73	5	71	10	63	3	83	5	58	2	44	5	65
03:30	*	59	14	53	11	84	14	77	3	92	10	53	4	49	9	67
03:45	*	59	7	78	8	84	11	66	5	72	3	68	4	49	6	68
04:00	*	75	7	63	8	98	5	77	7	82	4	73	2	50	6	74
04:15	*	74	9	79	12	83	10	89	2	92	1	81	1	65	6	80
04:30	*	76	16	81	10	85	12	83	11	79	8	61	10	58	11	75
04:45	*	73	15	101	19	75	15	89	7	77	4	76	1	54	10	78
05:00	*	83	16	86	15	86	7	78	3	101	2	72	4	60	8	81
05:15	*	82	14	77	16	91	14	85	9	72	7	74	3	47	10	75
05:30	*	79	26	115	18	90	24	88	12	82	5	58	6	63	15	82
05:45	*	72	24	86	29	71	21	75	12	86	2	64	1	58	15	73
06:00	*	63	25	68	23	71	18	69	16	72	4	50	4	47	15	63
06:15	*	62	22	42	18	69	22	59	21	71	12	63	6	51	17	60
06:30	*	42	53	60	54	56	42	53	30	65	12	59	2	44	32	54
06:45	*	48	43	47	42	49	43	50	27	44	17	52	7	48	30	48
07:00	*	36	55	41	45	40	45	49	35	58	14	52	13	47	34	46
07:15	*	35	53	31	62	40	53	33	26	54	14	60	7	47	36	43
07:30	*	24	67	43	70	41	75	46	45	47	20	44	11	48	48	42
07:45	*	28	69	39	85	52	78	38	44	56	19	50	10	34	51	42
08:00	*	36	46	32	52	31	48	36	30	39	24	56	13	41	36	39
08:15	*	32	43	46	61	30	56	34	39	43	29	42	15	32	40	37
08:30	*	30	49	26	59	34	46	37	27	44	26	36	17	25	37	33
08:45	*	28	49	35	47	34	53	24	34	31	39	42	20	26	40	31
09:00	*	23	50	23	50	31	51	29	29	36	32	45	34	30	41	31
09:15	*	26	31	29	37	24	37	30	43	40	42	33	17	28	34	30
09:30	*	18	41	25	58	22	44	19	51	47	52	31	47	23	49	26
09:45	*	21	44	20	54	25	55	25	38	37	32	29	37	14	43	24
10:00	*	19	46	22	42	17	42	26	37	38	34	32	44	20	41	25
10:15	*	20	41	27	50	15	44	17	49	27	46	34	33	9	44	21
10:30	*	15	40	16	42	18	64	17	55	23	57	23	39	18	50	19
10:45	*	9	49	16	43	13	55	11	59	24	48	17	50	13	51	15
11:00	*	5	37	8	56	7	53	12	43	23	51	21	58	12	50	13
11:15	*	10	45	14	51	17	40	18	54	13	60	24	72	13	54	16
11:30	*	21	38	18	41	11	45	10	55	14	56	21	71	15	51	16
11:45	*	4	46	3	54	12	50	11	50	17	52	12	63	5	52	9
Total	0	1387	1305	2338	1425	2462	1369	2395	1083	2647	934	2392	822	2014	1156	2350
Day Total		1387		3643		3887		3764		3730		3326		2836		3506
% Splits	0.0%	100.0%	35.8%	64.2%	36.7%	63.3%	36.4%	63.6%	29.0%	71.0%	28.1%	71.9%	29.0%	71.0%	33.0%	67.0%
Peak	-	04:45	07:00	04:45	07:15	03:45	07:30	04:45	10:30	04:15	11:00	04:00	11:00	04:15	11:00	04:45
Vol.	-	317	244	379	269	350	257	340	211	349	219	291	264	237	207	316
P.H.F.		0.955	0.884	0.824	0.791	0.893	0.824	0.955	0.894	0.864	0.913	0.898	0.917	0.871	0.958	0.963

TranSystems

Centennial Bridge (K-92)
 P101130200
 US-59 East of Rushville
 WB

2400 Pershing Road
 Suite 400
 Kansas City, MO 64108
 816-329-8600

Site Code: 26764
 Station ID:

Latitude: 0' 0.0000 Undefined

Start Time	06-Apr-15		Tue		Wed		Thu		Fri		Sat		Sun		Average Da	
	A.M.	P.M.	A.M.	P.M.	A.M.	P.M.	A.M.	P.M.	A.M.	P.M.	A.M.	P.M.	A.M.	P.M.	A.M.	P.M.
12:00	5	53	*	*	*	*	*	*	*	*	*	*	*	*	5	53
12:15	5	54	*	*	*	*	*	*	*	*	*	*	*	*	5	54
12:30	6	77	*	*	*	*	*	*	*	*	*	*	*	*	6	77
12:45	12	61	*	*	*	*	*	*	*	*	*	*	*	*	12	61
01:00	2	66	*	*	*	*	*	*	*	*	*	*	*	*	2	66
01:15	4	57	*	*	*	*	*	*	*	*	*	*	*	*	4	57
01:30	9	49	*	*	*	*	*	*	*	*	*	*	*	*	9	49
01:45	3	84	*	*	*	*	*	*	*	*	*	*	*	*	3	84
02:00	4	67	*	*	*	*	*	*	*	*	*	*	*	*	4	67
02:15	0	2	*	*	*	*	*	*	*	*	*	*	*	*	0	2
02:30	6	*	*	*	*	*	*	*	*	*	*	*	*	*	6	*
02:45	3	*	*	*	*	*	*	*	*	*	*	*	*	*	3	*
03:00	1	*	*	*	*	*	*	*	*	*	*	*	*	*	1	*
03:15	4	*	*	*	*	*	*	*	*	*	*	*	*	*	4	*
03:30	4	*	*	*	*	*	*	*	*	*	*	*	*	*	4	*
03:45	8	*	*	*	*	*	*	*	*	*	*	*	*	*	8	*
04:00	8	*	*	*	*	*	*	*	*	*	*	*	*	*	8	*
04:15	7	*	*	*	*	*	7	*	*	*	*	*	*	*	7	*
04:30	14	*	*	*	*	*	*	*	*	*	*	*	*	*	14	*
04:45	13	*	*	*	*	*	*	*	*	*	*	*	*	*	13	*
05:00	12	*	*	*	*	*	*	*	*	*	*	*	*	*	12	*
05:15	22	*	*	*	*	*	*	*	*	*	*	*	*	*	22	*
05:30	28	*	*	*	*	*	*	*	*	*	*	*	*	*	28	*
05:45	17	*	*	*	*	*	*	*	*	*	*	*	*	*	17	*
06:00	26	*	*	*	*	*	*	*	*	*	*	*	*	*	26	*
06:15	26	*	*	*	*	*	*	*	*	*	*	*	*	*	26	*
06:30	40	*	*	*	*	*	*	*	*	*	*	*	*	*	40	*
06:45	34	*	*	*	*	*	*	*	*	*	*	*	*	*	34	*
07:00	43	*	*	*	*	*	*	*	*	*	*	*	*	*	43	*
07:15	50	*	*	*	*	*	50	*	*	*	*	*	*	*	50	*
07:30	62	*	*	*	*	*	*	*	*	*	*	*	*	*	62	*
07:45	69	*	*	*	*	*	*	*	*	*	*	*	*	*	69	*
08:00	49	*	*	*	*	*	*	*	*	*	*	*	*	*	49	*
08:15	35	*	*	*	*	*	*	*	*	*	*	*	*	*	35	*
08:30	47	*	*	*	*	*	47	*	*	*	*	*	*	*	47	*
08:45	52	*	*	*	*	*	*	*	*	*	*	*	*	*	52	*
09:00	40	*	*	*	*	*	*	*	*	*	*	*	*	*	40	*
09:15	35	*	*	*	*	*	*	*	*	*	*	*	*	*	35	*
09:30	54	*	*	*	*	*	*	*	*	*	*	*	*	*	54	*
09:45	45	*	*	*	*	*	*	*	*	*	*	*	*	*	45	*
10:00	30	*	*	*	*	*	*	*	*	*	*	*	*	*	30	*
10:15	44	*	*	*	*	*	44	*	*	*	*	*	*	*	44	*
10:30	55	*	*	*	*	*	*	*	*	*	*	*	*	*	55	*
10:45	50	*	*	*	*	*	50	*	*	*	*	*	*	*	50	*
11:00	53	*	*	*	*	*	*	*	*	*	*	*	*	*	53	*
11:15	44	*	*	*	*	*	44	*	*	*	*	*	*	*	44	*
11:30	58	*	*	*	*	*	*	*	*	*	*	*	*	*	58	*
11:45	39	*	*	*	*	*	39	*	*	*	*	*	*	*	39	*
Total	1277	570	0	0	0	0	0	0	0	0	0	0	0	0	1277	570
Day Total	1847		0		0		0		0		0		0		1847	
% Splits	69.1 %	30.9 %	0.0%	0.0%	0.0%	0.0%	0.0%	0.0%	0.0%	0.0%	0.0%	0.0%	0.0%	0.0%	69.1 %	30.9%
Peak	07:15	00:30	-	-	-	-	-	-	-	-	-	-	-	-	07:15	00:30
Vol.	230	261	-	-	-	-	-	-	-	-	-	-	-	-	230	261
P.H.F.	0.833	0.847													0.833	0.847

ADT ADT 3,526 AADT 3,526

TranSystems

Centennial Bridge (K-92)
 P101130200
 US-59 East of Rushville
 EB

2400 Pershing Road
 Suite 400
 Kansas City, MO 64108
 816-329-8600

Site Code: 25755
 Station ID:

Latitude: 0' 0.0000 Undefined

Start Time	30-Mar-15		Tue		Wed		Thu		Fri		Sat		Sun		Average Da	
	A.M.	P.M.	A.M.	P.M.	A.M.	P.M.	A.M.	P.M.	A.M.	P.M.	A.M.	P.M.	A.M.	P.M.	A.M.	P.M.
12:00	*	*	9	49	3	77	10	57	7	63	8	60	10	71	8	63
12:15	*	*	5	62	4	62	4	65	4	63	6	65	7	60	5	63
12:30	*	*	4	49	4	65	2	58	3	53	11	69	10	49	6	57
12:45	*	*	3	43	4	81	3	62	4	54	7	57	3	67	4	61
01:00	*	*	3	57	6	66	7	58	1	80	3	76	6	51	4	65
01:15	*	*	4	48	6	68	5	72	3	65	4	49	9	52	5	59
01:30	*	*	2	77	4	59	0	63	6	81	0	74	2	50	2	67
01:45	*	*	4	57	1	76	5	61	1	71	2	56	6	50	3	62
02:00	*	*	6	64	5	101	5	71	6	69	8	51	3	61	6	70
02:15	*	*	5	59	2	83	2	42	3	66	2	66	3	44	3	60
02:30	*	*	3	62	2	70	4	79	1	64	1	63	7	60	3	66
02:45	*	*	3	56	1	98	3	65	7	73	4	59	2	54	3	68
03:00	*	*	1	81	3	103	6	74	2	87	4	60	5	59	4	77
03:15	*	*	4	75	3	114	7	80	2	67	3	51	3	58	4	74
03:30	*	56	2	69	2	77	5	64	4	67	1	55	4	63	3	64
03:45	*	56	7	70	9	101	6	81	6	66	5	57	3	64	6	71
04:00	*	96	5	86	7	103	9	97	9	67	6	63	3	68	6	83
04:15	*	72	14	70	18	98	17	68	6	60	5	78	3	66	10	73
04:30	*	76	15	76	19	111	17	93	14	79	4	78	3	63	12	82
04:45	*	63	32	58	21	84	19	78	16	73	5	67	2	57	16	69
05:00	*	98	31	92	24	118	41	108	27	87	4	49	3	52	22	86
05:15	*	67	32	76	32	111	41	76	17	64	9	71	5	62	23	75
05:30	*	58	49	93	45	94	37	61	22	62	8	56	4	53	28	68
05:45	*	49	50	56	44	63	40	70	23	59	11	42	8	58	29	57
06:00	*	44	59	63	68	71	52	45	39	64	12	57	8	73	40	60
06:15	*	37	47	54	59	55	58	43	45	56	10	71	6	52	38	53
06:30	*	31	46	51	45	49	45	61	32	55	12	48	6	55	31	50
06:45	*	37	66	41	46	33	51	35	46	41	16	38	10	57	39	40
07:00	*	40	65	38	71	42	65	40	58	40	11	42	8	48	46	41
07:15	*	27	72	26	52	30	61	36	44	49	16	41	13	46	43	36
07:30	*	28	57	26	48	32	60	38	36	36	11	39	7	35	36	33
07:45	*	32	45	35	40	21	49	23	48	36	21	38	12	32	36	31
08:00	*	24	45	37	53	27	60	29	44	28	28	30	14	27	41	29
08:15	*	23	56	25	49	29	61	33	44	49	25	37	15	30	42	32
08:30	*	16	39	35	46	20	51	16	45	28	40	31	33	28	42	25
08:45	*	22	48	21	39	27	38	23	37	32	33	18	23	26	36	24
09:00	*	19	50	18	58	18	41	23	49	22	38	25	36	19	45	21
09:15	*	13	50	22	50	24	48	27	47	38	44	30	42	17	47	24
09:30	*	24	45	10	56	10	44	18	47	19	50	24	28	9	45	16
09:45	*	15	45	21	47	16	40	17	63	23	56	17	30	20	47	18
10:00	*	14	52	15	54	16	62	12	54	10	52	27	33	17	51	16
10:15	*	9	49	12	56	15	63	17	70	9	58	30	35	11	55	15
10:30	*	8	42	10	49	6	61	9	56	10	58	34	48	7	52	12
10:45	*	4	50	8	56	7	55	13	58	10	61	22	39	6	53	10
11:00	*	9	48	14	70	17	62	14	67	13	88	18	43	7	63	13
11:15	*	12	51	7	49	7	57	4	84	9	69	9	69	4	63	7
11:30	*	10	52	9	43	10	60	4	76	13	82	11	46	7	60	9
11:45	*	4	47	3	48	9	57	5	69	3	78	11	64	8	60	6
Total	0	1193	1519	2186	1521	2674	1596	2288	1452	2333	1090	2220	782	2033	1326	2261
Day Total		1193		3705		4195		3884		3785		3310		2815		3587
% Splits	0.0%	100.0%	41.0%	59.0%	36.3%	63.7%	41.1%	58.9%	38.4%	61.6%	32.9%	67.1%	27.8%	72.2%	37.0%	63.0%
Peak	-	04:15	06:45	04:45	10:15	04:30	10:00	04:30	11:00	04:30	11:00	04:00	11:00	03:30	11:00	04:30
Vol.	-	309	260	319	231	424	241	355	296	303	317	286	222	261	246	312
P.H.F.		0.788	0.903	0.858	0.813	0.898	0.927	0.822	0.881	0.871	0.901	0.917	0.804	0.960	0.976	0.907

TranSystems

Centennial Bridge (K-92)
 P101130200
 US-59 East of Rushville
 EB

2400 Pershing Road
 Suite 400
 Kansas City, MO 64108
 816-329-8600

Site Code: 25755
 Station ID:

Latitude: 0' 0.0000 Undefined

Start Time	06-Apr-15		Tue		Wed		Thu		Fri		Sat		Sun		Average Da	
	A.M.	P.M.	A.M.	P.M.	A.M.	P.M.	A.M.	P.M.	A.M.	P.M.	A.M.	P.M.	A.M.	P.M.	A.M.	P.M.
12:00	9	60	*	*	*	*	*	*	*	*	*	*	*	*	9	60
12:15	0	55	*	*	*	*	*	*	*	*	*	*	*	*	0	55
12:30	1	47	*	*	*	*	*	*	*	*	*	*	*	*	1	47
12:45	0	56	*	*	*	*	*	*	*	*	*	*	*	*	0	56
01:00	4	51	*	*	*	*	*	*	*	*	*	*	*	*	4	51
01:15	5	43	*	*	*	*	*	*	*	*	*	*	*	*	5	43
01:30	2	65	*	*	*	*	*	*	*	*	*	*	*	*	2	65
01:45	2	56	*	*	*	*	*	*	*	*	*	*	*	*	2	56
02:00	2	58	*	*	*	*	*	*	*	*	*	*	*	*	2	58
02:15	4	*	*	*	*	*	*	*	*	*	*	*	*	*	4	*
02:30	4	*	*	*	*	*	*	*	*	*	*	*	*	*	4	*
02:45	3	*	*	*	*	*	*	*	*	*	*	*	*	*	3	*
03:00	7	*	*	*	*	*	*	*	*	*	*	*	*	*	7	*
03:15	2	*	*	*	*	*	*	*	*	*	*	*	*	*	2	*
03:30	3	*	*	*	*	*	*	*	*	*	*	*	*	*	3	*
03:45	7	*	*	*	*	*	*	*	*	*	*	*	*	*	7	*
04:00	11	*	*	*	*	*	*	*	*	*	*	*	*	*	11	*
04:15	14	*	*	*	*	*	*	*	*	*	*	*	*	*	14	*
04:30	16	*	*	*	*	*	*	*	*	*	*	*	*	*	16	*
04:45	27	*	*	*	*	*	*	*	*	*	*	*	*	*	27	*
05:00	30	*	*	*	*	*	*	*	*	*	*	*	*	*	30	*
05:15	42	*	*	*	*	*	*	*	*	*	*	*	*	*	42	*
05:30	28	*	*	*	*	*	*	*	*	*	*	*	*	*	28	*
05:45	45	*	*	*	*	*	*	*	*	*	*	*	*	*	45	*
06:00	67	*	*	*	*	*	*	*	*	*	*	*	*	*	67	*
06:15	47	*	*	*	*	*	*	*	*	*	*	*	*	*	47	*
06:30	52	*	*	*	*	*	*	*	*	*	*	*	*	*	52	*
06:45	58	*	*	*	*	*	*	*	*	*	*	*	*	*	58	*
07:00	79	*	*	*	*	*	*	*	*	*	*	*	*	*	79	*
07:15	58	*	*	*	*	*	*	*	*	*	*	*	*	*	58	*
07:30	47	*	*	*	*	*	*	*	*	*	*	*	*	*	47	*
07:45	47	*	*	*	*	*	*	*	*	*	*	*	*	*	47	*
08:00	32	*	*	*	*	*	*	*	*	*	*	*	*	*	32	*
08:15	58	*	*	*	*	*	*	*	*	*	*	*	*	*	58	*
08:30	34	*	*	*	*	*	*	*	*	*	*	*	*	*	34	*
08:45	42	*	*	*	*	*	*	*	*	*	*	*	*	*	42	*
09:00	54	*	*	*	*	*	*	*	*	*	*	*	*	*	54	*
09:15	49	*	*	*	*	*	*	*	*	*	*	*	*	*	49	*
09:30	50	*	*	*	*	*	*	*	*	*	*	*	*	*	50	*
09:45	67	*	*	*	*	*	*	*	*	*	*	*	*	*	67	*
10:00	50	*	*	*	*	*	*	*	*	*	*	*	*	*	50	*
10:15	51	*	*	*	*	*	*	*	*	*	*	*	*	*	51	*
10:30	49	*	*	*	*	*	*	*	*	*	*	*	*	*	49	*
10:45	59	*	*	*	*	*	*	*	*	*	*	*	*	*	59	*
11:00	51	*	*	*	*	*	*	*	*	*	*	*	*	*	51	*
11:15	50	*	*	*	*	*	*	*	*	*	*	*	*	*	50	*
11:30	55	*	*	*	*	*	*	*	*	*	*	*	*	*	55	*
11:45	54	*	*	*	*	*	*	*	*	*	*	*	*	*	54	*
Total	1528	491	0	0	0	0	0	0	0	0	0	0	0	0	1528	491
Day Total	2019		0		0		0		0		0		0		2019	
% Splits	75.7	24.3	0.0%	0.0%	0.0%	0.0%	0.0%	0.0%	0.0%	0.0%	0.0%	0.0%	0.0%	0.0%	75.7	24.3
	%	%													%	%
Peak	06:30	01:15	-	-	-	-	-	-	-	-	-	-	-	-	06:30	01:15
Vol.	247	222	-	-	-	-	-	-	-	-	-	-	-	-	247	222
P.H.F.	0.782	0.854													0.782	0.854

ADT ADT 3,607 AADT 3,607

TranSystems

Centennial Bridge (K-92)
 P101130200
 Metropolitan Just east of 10th Street
 WB

2400 Pershing Road
 Suite 400
 Kansas City, MO 64108
 816-329-8600

Site Code: 26775
 Station ID:

Latitude: 0' 0.0000 Undefined

Start Time	13-Apr-15		Tue		Wed		Thu		Fri		Sat		Sun		Average Da	
	A.M.	P.M.	A.M.	P.M.	A.M.	P.M.	A.M.	P.M.	A.M.	P.M.	A.M.	P.M.	A.M.	P.M.	A.M.	P.M.
12:00	*	*	*	*	*	*	8	106	19	*	*	*	*	*	14	106
12:15	*	*	*	*	*	*	9	119	10	*	*	*	*	*	10	119
12:30	*	*	*	*	*	*	8	88	14	*	*	*	*	*	11	88
12:45	*	*	*	*	*	*	4	111	9	*	*	*	*	*	6	111
01:00	*	*	*	*	*	*	2	94	5	*	*	*	*	*	4	94
01:15	*	*	*	*	*	*	6	95	5	*	*	*	*	*	6	95
01:30	*	*	*	*	*	82	5	98	5	*	*	*	*	*	5	90
01:45	*	*	*	*	*	76	4	76	4	*	*	*	*	*	4	76
02:00	*	*	*	*	*	88	4	94	4	*	*	*	*	*	4	91
02:15	*	*	*	*	*	104	1	104	4	*	*	*	*	*	2	104
02:30	*	*	*	*	*	104	4	127	6	*	*	*	*	*	5	116
02:45	*	*	*	*	*	97	5	105	4	*	*	*	*	*	4	101
03:00	*	*	*	*	*	134	3	163	3	*	*	*	*	*	3	148
03:15	*	*	*	*	*	159	3	146	6	*	*	*	*	*	4	152
03:30	*	*	*	*	*	179	3	171	2	*	*	*	*	*	2	175
03:45	*	*	*	*	*	181	2	170	1	*	*	*	*	*	2	176
04:00	*	*	*	*	*	187	3	175	8	*	*	*	*	*	6	181
04:15	*	*	*	*	*	177	2	163	8	*	*	*	*	*	5	170
04:30	*	*	*	*	*	166	1	163	6	*	*	*	*	*	4	164
04:45	*	*	*	*	*	170	10	174	8	*	*	*	*	*	9	172
05:00	*	*	*	*	*	191	5	175	14	*	*	*	*	*	10	183
05:15	*	*	*	*	*	163	21	179	15	*	*	*	*	*	18	171
05:30	*	*	*	*	*	153	19	151	16	*	*	*	*	*	18	152
05:45	*	*	*	*	*	140	24	136	28	*	*	*	*	*	26	138
06:00	*	*	*	*	*	147	30	138	30	*	*	*	*	*	30	142
06:15	*	*	*	*	*	141	34	126	25	*	*	*	*	*	30	134
06:30	*	*	*	*	*	118	40	101	41	*	*	*	*	*	40	110
06:45	*	*	*	*	*	95	67	102	56	*	*	*	*	*	62	98
07:00	*	*	*	*	*	78	88	118	83	*	*	*	*	*	86	98
07:15	*	*	*	*	*	82	101	97	93	*	*	*	*	*	97	90
07:30	*	*	*	*	*	73	73	77	75	*	*	*	*	*	74	75
07:45	*	*	*	*	*	67	68	76	67	*	*	*	*	*	68	72
08:00	*	*	*	*	*	65	55	64	58	*	*	*	*	*	56	64
08:15	*	*	*	*	*	95	55	76	54	*	*	*	*	*	54	86
08:30	*	*	*	*	*	77	53	62	52	*	*	*	*	*	52	70
08:45	*	*	*	*	*	62	62	51	44	*	*	*	*	*	53	56
09:00	*	*	*	*	*	63	61	63	65	*	*	*	*	*	63	63
09:15	*	*	*	*	*	48	47	34	69	*	*	*	*	*	58	41
09:30	*	*	*	*	*	53	44	33	64	*	*	*	*	*	54	43
09:45	*	*	*	*	*	40	52	44	*	*	*	*	*	*	52	42
10:00	*	*	*	*	*	36	63	42	*	*	*	*	*	*	63	39
10:15	*	*	*	*	*	31	78	33	*	*	*	*	*	*	78	32
10:30	*	*	*	*	*	37	70	27	*	*	*	*	*	*	70	32
10:45	*	*	*	*	*	21	73	21	*	*	*	*	*	*	73	21
11:00	*	*	*	*	*	27	96	22	*	*	*	*	*	*	96	24
11:15	*	*	*	*	*	18	107	27	*	*	*	*	*	*	107	22
11:30	*	*	*	*	*	16	102	22	*	*	*	*	*	*	102	19
11:45	*	*	*	*	*	10	110	16	*	*	*	*	*	*	110	13
Total	0	0	0	0	0	4051	1785	4655	1080	0	0	0	0	0	1810	4659
Day Total	0	0	0	0	0	4051	1785	4655	1080	0	0	0	0	0	1810	4659
% Splits	0.0%	0.0%	0.0%	0.0%	0.0%	100.0%	27.7%	72.3%	100.0%	0.0%	0.0%	0.0%	0.0%	0.0%	28.0%	72.0%
Peak	-	-	-	-	-	03:30	11:00	04:30	07:00	-	-	-	-	-	11:00	03:30
Vol.	-	-	-	-	-	724	415	691	318	-	-	-	-	-	415	702
P.H.F.	-	-	-	-	-	0.968	0.943	0.965	0.855	-	-	-	-	-	0.943	0.970

ADT ADT 6,468 AADT 6,468

TranSystems

Centennial Bridge (K-92)
 P101130200
 Metropolitan East of 10th Street
 EB

2400 Pershing Road
 Suite 400
 Kansas City, MO 64108
 816-329-8600

Site Code: 25756
 Station ID:

Latitude: 0' 0.0000 Undefined

Start Time	13-Apr-15		Tue		Wed		Thu		Fri		Sat		Sun		Average Da		
	A.M.	P.M.	A.M.	P.M.	A.M.	P.M.	A.M.	P.M.	A.M.	P.M.	A.M.	P.M.	A.M.	P.M.	A.M.	P.M.	
12:00	*	*	*	*	*	*	5	81	9	*	*	*	*	7	81		
12:15	*	*	*	*	*	*	2	104	4	*	*	*	*	3	104		
12:30	*	*	*	*	*	*	4	118	7	*	*	*	*	6	118		
12:45	*	*	*	*	*	*	4	107	7	*	*	*	*	6	107		
01:00	*	*	*	*	*	*	0	85	5	*	*	*	*	2	85		
01:15	*	*	*	*	*	*	4	87	4	*	*	*	*	4	87		
01:30	*	*	*	*	*	*	3	80	4	*	*	*	*	4	80		
01:45	*	*	*	*	*	69	2	92	3	*	*	*	*	2	80		
02:00	*	*	*	*	*	79	2	90	0	*	*	*	*	1	84		
02:15	*	*	*	*	*	68	3	93	6	*	*	*	*	4	80		
02:30	*	*	*	*	*	79	3	85	4	*	*	*	*	4	82		
02:45	*	*	*	*	*	123	3	125	3	*	*	*	*	3	124		
03:00	*	*	*	*	*	128	1	106	1	*	*	*	*	1	117		
03:15	*	*	*	*	*	96	5	118	8	*	*	*	*	6	107		
03:30	*	*	*	*	*	121	9	140	6	*	*	*	*	8	130		
03:45	*	*	*	*	*	116	10	108	8	*	*	*	*	9	112		
04:00	*	*	*	*	*	115	13	109	12	*	*	*	*	12	112		
04:15	*	*	*	*	*	118	23	104	14	*	*	*	*	18	111		
04:30	*	*	*	*	*	111	20	119	24	*	*	*	*	22	115		
04:45	*	*	*	*	*	95	37	125	32	*	*	*	*	34	110		
05:00	*	*	*	*	*	94	51	88	44	*	*	*	*	48	91		
05:15	*	*	*	*	*	99	46	96	51	*	*	*	*	48	98		
05:30	*	*	*	*	*	83	73	104	76	*	*	*	*	74	94		
05:45	*	*	*	*	*	88	93	88	88	*	*	*	*	90	88		
06:00	*	*	*	*	*	80	126	83	105	*	*	*	*	116	82		
06:15	*	*	*	*	*	77	151	70	124	*	*	*	*	138	74		
06:30	*	*	*	*	*	64	164	81	149	*	*	*	*	156	72		
06:45	*	*	*	*	*	67	151	82	152	*	*	*	*	152	74		
07:00	*	*	*	*	*	60	210	68	180	*	*	*	*	195	64		
07:15	*	*	*	*	*	48	214	53	212	*	*	*	*	213	50		
07:30	*	*	*	*	*	55	214	47	219	*	*	*	*	216	51		
07:45	*	*	*	*	*	61	209	52	201	*	*	*	*	205	56		
08:00	*	*	*	*	*	73	162	72	154	*	*	*	*	158	72		
08:15	*	*	*	*	*	52	132	41	136	*	*	*	*	134	46		
08:30	*	*	*	*	*	51	151	45	141	*	*	*	*	146	48		
08:45	*	*	*	*	*	44	155	30	138	*	*	*	*	146	37		
09:00	*	*	*	*	*	37	89	36	98	*	*	*	*	94	36		
09:15	*	*	*	*	*	34	82	26	96	*	*	*	*	89	30		
09:30	*	*	*	*	*	25	79	29	97	*	*	*	*	88	27		
09:45	*	*	*	*	*	22	90	16	15	*	*	*	*	52	19		
10:00	*	*	*	*	*	21	94	15	*	*	*	*	*	94	18		
10:15	*	*	*	*	*	16	79	12	*	*	*	*	*	79	14		
10:30	*	*	*	*	*	18	92	24	*	*	*	*	*	92	21		
10:45	*	*	*	*	*	23	81	10	*	*	*	*	*	81	16		
11:00	*	*	*	*	*	21	80	17	*	*	*	*	*	80	19		
11:15	*	*	*	*	*	11	101	18	*	*	*	*	*	101	14		
11:30	*	*	*	*	*	7	98	12	*	*	*	*	*	98	10		
11:45	*	*	*	*	*	15	91	12	*	*	*	*	*	91	14		
Total	0	0	0	0	0	2664	3511	3403	2637	0	0	0	0	0	0	3430	3361
Day Total	0		0			2664		6914		2637		0		0		6791	
% Splits	0.0%	0.0%	0.0%	0.0%	0.0%	100.0%	50.8%	49.2%	100.0%	0.0%	0.0%	0.0%	0.0%	0.0%	50.5%	49.5%	
Peak Vol.	-	-	-	-	-	03:30 470	07:00 847	02:45 489	07:00 812	-	-	-	-	-	07:00 829	02:45 478	
P.H.F.						0.918	0.989	0.873	0.927						0.959	0.919	

ADT ADT 6,795 AADT 6,795

TranSystems

Centennial Bridge (K-92)
 P101130200
 4th Street Just North of Johnson St
 SB

2400 Pershing Road
 Suite 400
 Kansas City, MO 64108
 816-329-8600

Site Code:
 Station ID:

Latitude: 0' 0.0000 Undefined

Start Time	13-Apr-15		Tue		Wed		Thu		Fri		Sat		Sun		Average Da	
	A.M.	P.M.	A.M.	P.M.	A.M.	P.M.	A.M.	P.M.	A.M.	P.M.	A.M.	P.M.	A.M.	P.M.	A.M.	P.M.
12:00	*	*	*	*	*	*	19	0	0	*	*	*	*	10	0	
12:15	*	*	*	*	*	*	10	0	0	*	*	*	*	5	0	
12:30	*	*	*	*	*	*	10	0	0	*	*	*	*	5	0	
12:45	*	*	*	*	*	*	6	0	0	*	*	*	*	3	0	
01:00	*	*	*	*	*	*	4	0	0	*	*	*	*	2	0	
01:15	*	*	*	*	*	*	5	0	0	*	*	*	*	2	0	
01:30	*	*	*	*	*	*	5	0	0	*	*	*	*	2	0	
01:45	*	*	*	*	*	*	0	0	0	*	*	*	*	0	0	
02:00	*	*	*	*	*	*	4	0	0	*	*	*	*	2	0	
02:15	*	*	*	*	*	*	0	0	0	*	*	*	*	0	0	
02:30	*	*	*	*	*	*	2	0	0	*	*	*	*	1	0	
02:45	*	*	*	*	*	*	1	0	0	*	*	*	*	0	0	
03:00	*	*	*	*	*	*	1	0	0	*	*	*	*	0	0	
03:15	*	*	*	*	*	*	4	0	0	*	*	*	*	2	0	
03:30	*	*	*	*	*	*	5	0	0	*	*	*	*	2	0	
03:45	*	*	*	*	*	104	3	0	0	*	*	*	*	2	52	
04:00	*	*	*	*	*	104	4	0	0	*	*	*	*	2	52	
04:15	*	*	*	*	*	124	8	0	0	*	*	*	*	4	62	
04:30	*	*	*	*	*	168	7	0	0	*	*	*	*	4	84	
04:45	*	*	*	*	*	161	0	0	0	*	*	*	*	0	80	
05:00	*	*	*	*	*	176	4	0	0	*	*	*	*	2	88	
05:15	*	*	*	*	*	131	5	0	0	*	*	*	*	2	66	
05:30	*	*	*	*	*	168	10	0	0	*	*	*	*	5	84	
05:45	*	*	*	*	*	122	15	0	0	*	*	*	*	8	61	
06:00	*	*	*	*	*	136	6	0	0	*	*	*	*	3	68	
06:15	*	*	*	*	*	122	20	0	0	*	*	*	*	10	61	
06:30	*	*	*	*	*	115	48	0	0	*	*	*	*	24	58	
06:45	*	*	*	*	*	85	34	0	0	*	*	*	*	17	42	
07:00	*	*	*	*	*	101	40	0	0	*	*	*	*	20	50	
07:15	*	*	*	*	*	71	60	0	0	*	*	*	*	30	36	
07:30	*	*	*	*	*	61	66	0	0	*	*	*	*	33	30	
07:45	*	*	*	*	*	67	76	0	0	*	*	*	*	38	34	
08:00	*	*	*	*	*	64	89	0	0	*	*	*	*	44	32	
08:15	*	*	*	*	*	51	81	0	0	*	*	*	*	40	26	
08:30	*	*	*	*	*	63	119	0	0	*	*	*	*	60	32	
08:45	*	*	*	*	*	62	105	0	0	*	*	*	*	52	31	
09:00	*	*	*	*	*	49	107	0	0	*	*	*	*	54	24	
09:15	*	*	*	*	*	52	92	0	0	*	*	*	*	46	26	
09:30	*	*	*	*	*	42	68	0	0	*	*	*	*	34	21	
09:45	*	*	*	*	*	48	59	0	0	*	*	*	*	30	24	
10:00	*	*	*	*	*	31	73	0	3	*	*	*	*	38	16	
10:15	*	*	*	*	*	39	60	0	*	*	*	*	*	60	20	
10:30	*	*	*	*	*	32	84	0	*	*	*	*	*	84	16	
10:45	*	*	*	*	*	15	4	0	*	*	*	*	*	4	8	
11:00	*	*	*	*	*	10	0	0	*	*	*	*	*	0	5	
11:15	*	*	*	*	*	7	0	0	*	*	*	*	*	0	4	
11:30	*	*	*	*	*	16	0	0	*	*	*	*	*	0	8	
11:45	*	*	*	*	*	13	0	0	*	*	*	*	*	0	6	
Total	0	0	0	0	0	2610	1423	0	3	0	0	0	0	786	1307	
Day Total	0	0	0	0	0	2610	1423	0	3	0	0	0	0	2093	1307	
% Splits	0.0%	0.0%	0.0%	0.0%	0.0%	100.0%	100.0%	0.0%	100.0%	0.0%	0.0%	0.0%	0.0%	37.6%	62.4%	
Peak	-	-	-	-	-	04:30	08:30	-	09:15	-	-	-	-	08:30	04:30	
Vol.	-	-	-	-	-	636	423	-	3	-	-	-	-	212	318	
P.H.F.						0.903	0.889		0.250					0.883	0.903	

ADT ADT 2,092 AADT 2,092

TranSystems

Centennial Bridge (K-92)
 P101130200
 4th Street just North of Kiowa Street
 NB

2400 Pershing Road
 Suite 400
 Kansas City, MO 64108
 816-329-8600

Site Code: 26699
 Station ID:

Latitude: 0' 0.0000 Undefined

Start Time	13-Apr-15		Tue		Wed		Thu		Fri		Sat		Sun		Average Da		
	A.M.	P.M.	A.M.	P.M.	A.M.	P.M.	A.M.	P.M.	A.M.	P.M.	A.M.	P.M.	A.M.	P.M.	A.M.	P.M.	
12:00	*	*	*	*	*	*	10	92	10	*	*	*	*	10	92		
12:15	*	*	*	*	*	*	7	118	11	*	*	*	*	9	118		
12:30	*	*	*	*	*	*	6	106	7	*	*	*	*	6	106		
12:45	*	*	*	*	*	*	7	106	2	*	*	*	*	4	106		
01:00	*	*	*	*	*	*	2	102	2	*	*	*	*	2	102		
01:15	*	*	*	*	*	*	6	97	7	*	*	*	*	6	97		
01:30	*	*	*	*	*	*	1	97	4	*	*	*	*	2	97		
01:45	*	*	*	*	*	*	2	86	4	*	*	*	*	3	86		
02:00	*	*	*	*	*	*	2	101	1	*	*	*	*	2	101		
02:15	*	*	*	*	*	*	3	90	3	*	*	*	*	3	90		
02:30	*	*	*	*	*	*	2	103	6	*	*	*	*	4	103		
02:45	*	*	*	*	*	*	4	114	3	*	*	*	*	4	114		
03:00	*	*	*	*	*	111	4	104	3	*	*	*	*	4	108		
03:15	*	*	*	*	*	105	6	112	5	*	*	*	*	6	108		
03:30	*	*	*	*	*	115	6	120	4	*	*	*	*	5	118		
03:45	*	*	*	*	*	109	6	104	5	*	*	*	*	6	106		
04:00	*	*	*	*	*	122	5	92	3	*	*	*	*	4	107		
04:15	*	*	*	*	*	115	4	108	13	*	*	*	*	8	112		
04:30	*	*	*	*	*	145	6	125	7	*	*	*	*	6	135		
04:45	*	*	*	*	*	124	14	118	15	*	*	*	*	14	121		
05:00	*	*	*	*	*	146	24	129	27	*	*	*	*	26	138		
05:15	*	*	*	*	*	104	25	103	29	*	*	*	*	27	104		
05:30	*	*	*	*	*	101	32	84	24	*	*	*	*	28	92		
05:45	*	*	*	*	*	74	37	92	27	*	*	*	*	32	83		
06:00	*	*	*	*	*	93	43	77	47	*	*	*	*	45	85		
06:15	*	*	*	*	*	80	81	63	79	*	*	*	*	80	72		
06:30	*	*	*	*	*	59	99	62	94	*	*	*	*	96	60		
06:45	*	*	*	*	*	62	112	66	113	*	*	*	*	112	64		
07:00	*	*	*	*	*	68	134	66	116	*	*	*	*	125	67		
07:15	*	*	*	*	*	54	132	70	136	*	*	*	*	134	62		
07:30	*	*	*	*	*	55	131	58	148	*	*	*	*	140	56		
07:45	*	*	*	*	*	54	131	52	130	*	*	*	*	130	53		
08:00	*	*	*	*	*	59	120	52	106	*	*	*	*	113	56		
08:15	*	*	*	*	*	49	83	52	116	*	*	*	*	100	50		
08:30	*	*	*	*	*	45	91	56	90	*	*	*	*	90	50		
08:45	*	*	*	*	*	27	78	42	88	*	*	*	*	83	34		
09:00	*	*	*	*	*	40	86	60	51	*	*	*	*	68	50		
09:15	*	*	*	*	*	32	67	35	*	*	*	*	*	67	34		
09:30	*	*	*	*	*	23	71	34	*	*	*	*	*	71	28		
09:45	*	*	*	*	*	25	69	19	*	*	*	*	*	69	22		
10:00	*	*	*	*	*	17	90	28	*	*	*	*	*	90	22		
10:15	*	*	*	*	*	14	89	13	*	*	*	*	*	89	14		
10:30	*	*	*	*	*	8	85	17	*	*	*	*	*	85	12		
10:45	*	*	*	*	*	13	85	12	*	*	*	*	*	85	12		
11:00	*	*	*	*	*	14	88	7	*	*	*	*	*	88	10		
11:15	*	*	*	*	*	18	96	14	*	*	*	*	*	96	16		
11:30	*	*	*	*	*	15	78	15	*	*	*	*	*	78	15		
11:45	*	*	*	*	*	7	96	7	*	*	*	*	*	96	7		
Total	0	0	0	0	0	2302	2456	3480	1536	0	0	0	0	0	0	2451	3495
Day Total	0		0			2302		5936		1536		0		0		5946	
% Splits	0.0%	0.0%	0.0%	0.0%	0.0%	100.0%	41.4%	58.6%	100.0%	0.0%	0.0%	0.0%	0.0%	0.0%	41.2%	58.8%	
Peak Vol.	-	-	-	-	-	04:15	07:00	04:15	07:00	-	-	-	-	-	07:00	04:15	
P.H.F.						0.908	0.985	0.930	0.895						0.945	0.917	

ADT ADT 5,949 AADT 5,949

Centennial Bridge (K-92)
 P101130200
 Sherman Ave Just North of Metropolitan

TranSystems

2400 Pershing Road
 Suite 400
 Kansas City, MO 64108
 816-329-8600

Site Code:
 Station ID:

Latitude: 0' 0.0000 Undefined

Start Time	15-Apr-15		NB		SB		Combined		16-Apr-		NB		SB		Combined	
	Wed		A.M.	P.M.	A.M.	P.M.	A.M.	P.M.	Thu		A.M.	P.M.	A.M.	P.M.	A.M.	P.M.
12:00			*	*	*	*	*	*			0	12	2	16	2	28
12:15			*	*	*	*	*	*			0	16	0	8	0	24
12:30			*	*	*	*	*	*			0	12	0	8	0	20
12:45			*	*	*	*	*	*			1	15	1	10	2	25
01:00			*	*	*	*	*	*			0	15	0	11	0	26
01:15			*	*	*	*	*	*			0	13	1	9	1	22
01:30			*	*	*	*	*	*			0	12	0	10	0	22
01:45			*	*	*	*	*	*			0	10	0	11	0	21
02:00			*	*	*	*	*	*			0	13	0	17	0	30
02:15			*	*	*	*	*	*			0	4	0	10	0	14
02:30			*	11	*	22	*	33			0	5	0	4	0	9
02:45			*	13	*	13	*	26			0	2	0	8	0	10
03:00			*	7	*	19	*	26			1	5	0	17	1	22
03:15			*	5	*	27	*	32			0	9	0	31	0	40
03:30			*	3	*	190	*	193			0	5	1	130	1	135
03:45			*	4	*	121	*	125			0	8	0	141	0	149
04:00			*	5	*	214	*	219			3	11	1	202	4	213
04:15			*	11	*	160	*	171			0	11	3	161	3	172
04:30			*	3	*	137	*	140			0	10	0	155	0	165
04:45			*	4	*	102	*	106			3	7	0	102	3	109
05:00			*	1	*	111	*	112			0	7	2	82	2	89
05:15			*	3	*	58	*	61			1	4	1	59	2	63
05:30			*	5	*	43	*	48			3	5	3	44	6	49
05:45			*	3	*	36	*	39			5	3	1	23	6	26
06:00			*	3	*	8	*	11			2	2	4	3	6	5
06:15			*	3	*	2	*	5			22	5	6	4	28	9
06:30			*	2	*	6	*	8			21	3	16	7	37	10
06:45			*	2	*	4	*	6			13	6	11	3	24	9
07:00			*	51	*	70	*	121			15	2	5	6	20	8
07:15			*	69	*	74	*	143			22	1	11	1	33	2
07:30			*	69	*	72	*	141			20	1	13	1	33	2
07:45			*	68	*	73	*	141			22	5	13	4	35	9
08:00			*	54	*	92	*	146			28	3	17	5	45	8
08:15			*	71	*	83	*	154			13	0	13	2	26	2
08:30			*	48	*	75	*	123			22	1	4	1	26	2
08:45			*	50	*	57	*	107			32	0	16	0	48	0
09:00			*	52	*	45	*	97			25	1	18	1	43	2
09:15			*	29	*	44	*	73			15	1	12	0	27	1
09:30			*	23	*	43	*	66			13	2	15	2	28	4
09:45			*	9	*	11	*	20			20	1	27	2	47	3
10:00			*	0	*	1	*	1			18	5	16	0	34	5
10:15			*	2	*	1	*	3			11	1	15	3	26	4
10:30			*	2	*	2	*	4			8	2	11	4	19	6
10:45			*	1	*	1	*	2			13	1	15	2	28	3
11:00			*	0	*	0	*	0			7	0	7	1	14	1
11:15			*	0	*	0	*	0			13	0	22	0	35	0
11:30			*	2	*	1	*	3			8	2	24	1	32	3
11:45			*	1	*	1	*	2			20	2	16	2	36	4
Total			0	689	0	2019	0	2708			420	261	343	1324	763	1585
Day Total			689		2019		2708			681		1667		2348		
% Total			0.0%	25.4%	0.0%	74.6%				17.9%	11.1%	14.6%	56.4%			
Peak	-	-	07:30		03:30		03:30		-	08:00	00:15	09:30	03:45	07:15		03:45
Vol.	-	-	262		685		708		-	95	58	73	659	146		699
P.H.F.			0.923		0.800		0.808			0.742	0.906	0.676	0.816	0.811		0.820

Centennial Bridge (K-92)
 P101130200
 7th Street Just North of Cheyenne

TranSystems

2400 Pershing Road
 Suite 400
 Kansas City, MO 64108
 816-329-8600

Site Code:
 Station ID:

Latitude: 0' 0.0000 Undefined

Start Time	15-Apr-15		NB		SB		Combined		16-Apr-		NB		SB		Combined	
	Wed		A.M.	P.M.	A.M.	P.M.	A.M.	P.M.	Thu		A.M.	P.M.	A.M.	P.M.	A.M.	P.M.
12:00			*	*	*	*	*	*			2	50	3	51	5	101
12:15			*	*	*	*	*	*			2	41	1	51	3	92
12:30			*	*	*	*	*	*			0	49	2	43	2	92
12:45			*	*	*	*	*	*			0	43	1	50	1	93
01:00			*	*	*	*	*	*			0	34	1	47	1	81
01:15			*	*	*	*	*	*			0	42	3	42	3	84
01:30			*	*	*	*	*	*			0	39	0	43	0	82
01:45			*	*	*	*	*	*			1	34	1	43	2	77
02:00			*	*	*	*	*	*			1	35	1	45	2	80
02:15			*	*	*	*	*	*			1	32	1	50	2	82
02:30			*	40	*	54	*	94			2	38	1	41	3	79
02:45			*	48	*	57	*	105			2	32	3	57	5	89
03:00			*	51	*	77	*	128			2	43	0	65	2	108
03:15			*	40	*	65	*	105			2	32	0	74	2	106
03:30			*	41	*	92	*	133			0	39	3	84	3	123
03:45			*	28	*	67	*	95			2	31	2	55	4	86
04:00			*	38	*	75	*	113			6	41	0	77	6	118
04:15			*	35	*	83	*	118			5	47	2	63	7	110
04:30			*	37	*	79	*	116			7	40	1	60	8	100
04:45			*	42	*	55	*	97			9	46	4	64	13	110
05:00			*	45	*	62	*	107			10	52	5	71	15	123
05:15			*	27	*	73	*	100			6	30	4	68	10	98
05:30			*	28	*	53	*	81			13	46	5	54	18	100
05:45			*	28	*	43	*	71			19	33	6	64	25	97
06:00			*	22	*	54	*	76			39	29	8	46	47	75
06:15			*	26	*	56	*	82			47	30	13	55	60	85
06:30			*	24	*	35	*	59			72	22	15	40	87	62
06:45			*	20	*	28	*	48			64	16	16	60	80	76
07:00			*	13	*	15	*	28			83	16	26	33	109	49
07:15			*	25	*	14	*	39			97	19	17	21	114	40
07:30			*	15	*	14	*	29			90	17	31	29	121	46
07:45			*	5	*	16	*	21			89	12	37	14	126	26
08:00			*	17	*	22	*	39			62	13	48	33	110	46
08:15			*	18	*	13	*	31			52	19	35	24	87	43
08:30			*	12	*	11	*	23			54	8	30	21	84	29
08:45			*	15	*	15	*	30			45	17	28	22	73	39
09:00			*	7	*	16	*	23			23	12	23	22	46	34
09:15			*	14	*	11	*	25			30	17	26	6	56	23
09:30			*	10	*	8	*	18			25	9	22	18	47	27
09:45			*	6	*	5	*	11			39	9	30	10	69	19
10:00			*	3	*	11	*	14			34	9	31	10	65	19
10:15			*	4	*	9	*	13			22	9	24	21	46	30
10:30			*	8	*	15	*	23			27	2	45	7	72	9
10:45			*	4	*	6	*	10			17	2	37	4	54	6
11:00			*	3	*	7	*	10			28	5	43	9	71	14
11:15			*	3	*	6	*	9			37	3	51	3	88	6
11:30			*	1	*	5	*	6			40	3	51	9	91	12
11:45			*	2	*	7	*	9			52	2	52	4	104	6
Total			0	805	0	1334	0	2139			1260	1249	789	1883	2049	3132
Day Total			805		1334		2139				2509		2672		5181	
% Total			0.0%	37.6%	0.0%	62.4%					24.3%	24.1%	15.2%	36.3%		
Peak	-	-	02:45		03:30		02:45		07:00	04:15	11:00	03:15	07:15	04:15		
Vol.	-	-	180		317		471		359	185	197	290	471	443		
P.H.F.			0.882		0.861		0.885		0.925	0.889	0.947	0.863	0.935	0.900		

TranSystems

Centennial Bridge (K-92)
 P101130200
 Grant Ave North of Metropolitan
 SB

2400 Pershing Road
 Suite 400
 Kansas City, MO 64108
 816-329-8600

Site Code: 26764
 Station ID:

Latitude: 0' 0.0000 Undefined

Start Time	13-Apr-15		Tue		Wed		Thu		Fri		Sat		Sun		Average Da	
	A.M.	P.M.	A.M.	P.M.	A.M.	P.M.	A.M.	P.M.	A.M.	P.M.	A.M.	P.M.	A.M.	P.M.	A.M.	P.M.
12:00	*	*	*	*	*	177	7	210	6	*	*	*	*	*	6	194
12:15	*	*	*	*	*	173	8	184	5	*	*	*	*	*	6	178
12:30	*	*	*	*	*	149	3	220	6	*	*	*	*	*	4	184
12:45	*	*	*	*	*	188	1	201	2	*	*	*	*	*	2	194
01:00	*	*	*	*	*	138	4	177	4	*	*	*	*	*	4	158
01:15	*	*	*	*	*	164	2	164	0	*	*	*	*	*	1	164
01:30	*	*	*	*	*	157	1	161	0	*	*	*	*	*	0	159
01:45	*	*	*	*	*	131	1	151	1	*	*	*	*	*	1	141
02:00	*	*	*	*	*	158	1	172	1	*	*	*	*	*	1	165
02:15	*	*	*	*	*	177	1	166	1	*	*	*	*	*	1	172
02:30	*	*	*	*	*	219	4	229	3	*	*	*	*	*	4	224
02:45	*	*	*	*	*	183	0	213	4	*	*	*	*	*	2	198
03:00	*	*	*	*	*	299	2	290	3	*	*	*	*	*	2	294
03:15	*	*	*	*	*	281	3	282	2	*	*	*	*	*	2	282
03:30	*	*	*	*	*	319	4	299	3	*	*	*	*	*	4	309
03:45	*	*	*	*	*	302	1	204	1	*	*	*	*	*	1	253
04:00	*	*	*	*	*	320	1	320	2	*	*	*	*	*	2	320
04:15	*	*	*	*	*	258	4	257	6	*	*	*	*	*	5	258
04:30	*	*	*	*	*	266	6	247	4	*	*	*	*	*	5	256
04:45	*	*	*	*	*	236	6	263	6	*	*	*	*	*	6	250
05:00	*	*	*	*	*	241	7	221	11	*	*	*	*	*	9	231
05:15	*	*	*	*	*	250	10	221	8	*	*	*	*	*	9	236
05:30	*	*	*	*	*	191	11	179	13	*	*	*	*	*	12	185
05:45	*	*	*	*	*	186	22	187	21	*	*	*	*	*	22	186
06:00	*	*	*	*	*	201	18	192	28	*	*	*	*	*	23	196
06:15	*	*	*	*	*	168	20	176	24	*	*	*	*	*	22	172
06:30	*	*	*	*	*	130	28	136	39	*	*	*	*	*	34	133
06:45	*	*	*	*	*	92	39	108	24	*	*	*	*	*	32	100
07:00	*	*	*	*	*	0	65	159	63	*	*	*	*	*	64	80
07:15	*	*	*	*	*	0	78	90	75	*	*	*	*	*	76	45
07:30	*	*	*	*	*	0	93	78	96	*	*	*	*	*	94	39
07:45	*	*	*	*	*	0	89	59	85	*	*	*	*	*	87	30
08:00	*	*	*	*	*	0	127	62	119	*	*	*	*	*	123	31
08:15	*	*	*	*	*	0	73	51	95	*	*	*	*	*	84	26
08:30	*	*	*	*	*	0	77	60	83	*	*	*	*	*	80	30
08:45	*	*	*	*	*	1	106	46	78	*	*	*	*	*	92	24
09:00	*	*	*	*	*	0	74	40	89	*	*	*	*	*	82	20
09:15	*	*	*	*	*	0	79	27	96	*	*	*	*	*	88	14
09:30	*	*	*	*	*	2	77	26	*	*	*	*	*	*	77	14
09:45	*	*	*	*	*	24	79	40	*	*	*	*	*	*	79	32
10:00	*	*	*	*	*	15	99	15	*	*	*	*	*	*	99	15
10:15	*	*	*	*	*	22	113	42	*	*	*	*	*	*	113	32
10:30	*	*	*	*	*	26	126	25	*	*	*	*	*	*	126	26
10:45	*	*	*	*	*	10	139	15	*	*	*	*	*	*	139	12
11:00	*	*	*	*	*	24	174	12	*	*	*	*	*	*	174	18
11:15	*	*	*	*	*	10	213	3	*	*	*	*	*	*	213	6
11:30	*	*	*	*	213	14	220	15	*	*	*	*	*	*	216	14
11:45	*	*	*	*	209	5	193	4	*	*	*	*	*	*	201	4
Total	0	0	0	0	422	5907	2509	6699	1107	0	0	0	0	0	2529	6304
Day Total	0		0		6329		9208		1107		0		0		8833	
% Splits	0.0%	0.0%	0.0%	0.0%	6.7%	93.3%	27.2%	72.8%	100.0%	0.0%	0.0%	0.0%	0.0%	0.0%	28.6%	71.4%
Peak Vol.	-	-	-	-	-	03:15	11:00	03:15	07:30	-	-	-	-	-	11:00	03:15
P.H.F.						0.955	0.909	0.863	0.830						0.931	0.909

ADT ADT 8,807 AADT 8,807

TranSystems

Centennial Bridge (K-92)
 P101130200
 Grant Ave Just North of Metropolitan
 NB

2400 Pershing Road
 Suite 400
 Kansas City, MO 64108
 816-329-8600

Site Code: 26771
 Station ID:

Latitude: 0' 0.0000 Undefined

Start Time	13-Apr-15		Tue		Wed		Thu		Fri		Sat		Sun		Average Da	
	A.M.	P.M.	A.M.	P.M.	A.M.	P.M.	A.M.	P.M.	A.M.	P.M.	A.M.	P.M.	A.M.	P.M.	A.M.	P.M.
12:00	*	*	*	*	*	*	8	139	3	*	*	*	*	*	6	139
12:15	*	*	*	*	*	*	3	190	5	*	*	*	*	*	4	190
12:30	*	*	*	*	*	*	4	208	7	*	*	*	*	*	6	208
12:45	*	*	*	*	*	*	7	193	0	*	*	*	*	*	4	193
01:00	*	*	*	*	*	*	2	140	3	*	*	*	*	*	2	140
01:15	*	*	*	*	*	*	2	165	7	*	*	*	*	*	4	165
01:30	*	*	*	*	*	106	1	122	2	*	*	*	*	*	2	114
01:45	*	*	*	*	*	118	1	115	4	*	*	*	*	*	2	116
02:00	*	*	*	*	*	91	2	126	1	*	*	*	*	*	2	108
02:15	*	*	*	*	*	96	4	114	1	*	*	*	*	*	2	105
02:30	*	*	*	*	*	114	5	110	3	*	*	*	*	*	4	112
02:45	*	*	*	*	*	156	1	150	7	*	*	*	*	*	4	153
03:00	*	*	*	*	*	171	5	148	5	*	*	*	*	*	5	160
03:15	*	*	*	*	*	118	4	129	7	*	*	*	*	*	6	124
03:30	*	*	*	*	*	114	6	91	7	*	*	*	*	*	6	102
03:45	*	*	*	*	*	107	17	107	5	*	*	*	*	*	11	107
04:00	*	*	*	*	*	91	11	85	13	*	*	*	*	*	12	88
04:15	*	*	*	*	*	111	21	118	20	*	*	*	*	*	20	114
04:30	*	*	*	*	*	132	22	117	19	*	*	*	*	*	20	124
04:45	*	*	*	*	*	129	46	153	43	*	*	*	*	*	44	141
05:00	*	*	*	*	*	103	66	108	51	*	*	*	*	*	58	106
05:15	*	*	*	*	*	97	49	120	64	*	*	*	*	*	56	108
05:30	*	*	*	*	*	124	95	106	73	*	*	*	*	*	84	115
05:45	*	*	*	*	*	101	130	112	111	*	*	*	*	*	120	106
06:00	*	*	*	*	*	97	169	85	149	*	*	*	*	*	159	91
06:15	*	*	*	*	*	91	260	82	205	*	*	*	*	*	232	86
06:30	*	*	*	*	*	80	294	91	268	*	*	*	*	*	281	86
06:45	*	*	*	*	*	77	363	79	385	*	*	*	*	*	374	78
07:00	*	*	*	*	*	0	410	64	405	*	*	*	*	*	408	32
07:15	*	*	*	*	*	0	543	79	503	*	*	*	*	*	523	40
07:30	*	*	*	*	*	0	446	64	436	*	*	*	*	*	441	32
07:45	*	*	*	*	*	0	457	60	430	*	*	*	*	*	444	30
08:00	*	*	*	*	*	0	315	55	296	*	*	*	*	*	306	28
08:15	*	*	*	*	*	0	232	52	263	*	*	*	*	*	248	26
08:30	*	*	*	*	*	0	261	43	293	*	*	*	*	*	277	22
08:45	*	*	*	*	*	0	247	39	243	*	*	*	*	*	245	20
09:00	*	*	*	*	*	0	154	47	150	*	*	*	*	*	152	24
09:15	*	*	*	*	*	0	129	37	135	*	*	*	*	*	132	18
09:30	*	*	*	*	*	3	122	34	*	*	*	*	*	*	122	18
09:45	*	*	*	*	*	35	127	25	*	*	*	*	*	*	127	30
10:00	*	*	*	*	*	14	133	17	*	*	*	*	*	*	133	16
10:15	*	*	*	*	*	11	115	17	*	*	*	*	*	*	115	14
10:30	*	*	*	*	*	17	104	24	*	*	*	*	*	*	104	20
10:45	*	*	*	*	*	10	100	14	*	*	*	*	*	*	100	12
11:00	*	*	*	*	*	8	103	4	*	*	*	*	*	*	103	6
11:15	*	*	*	*	*	12	142	15	*	*	*	*	*	*	142	14
11:30	*	*	*	*	*	11	125	13	*	*	*	*	*	*	125	12
11:45	*	*	*	*	*	8	154	11	*	*	*	*	*	*	154	10
Total	0	0	0	0	0	2553	6017	4217	4622	0	0	0	0	0	5931	3903
Day Total	0		0			2553		10234		4622		0		0	9834	
% Splits	0.0%	0.0%	0.0%	0.0%	0.0%	100.0%	58.8%	41.2%	100.0%	0.0%	0.0%	0.0%	0.0%	0.0%	60.3%	39.7%
Peak	-	-	-	-	-	02:30	07:00	00:15	07:00	-	-	-	-	-	07:00	00:15
Vol.	-	-	-	-	-	559	1856	731	1774	-	-	-	-	-	1816	731
P.H.F.						0.817	0.855	0.879	0.882						0.868	0.879

ADT ADT 9,794 AADT 9,794

TranSystems

Centennial Bridge (K-92)
 P101130200
 10th Street Just North of Dakota St

2400 Pershing Road
 Suite 400
 Kansas City, MO 64108
 816-329-8600

Site Code:
 Station ID:

Latitude: 0' 0.0000 Undefined

Start Time	15-Apr-15		NB		SB		Combined		16-Apr-		NB		SB		Combined	
	Wed		A.M.	P.M.	A.M.	P.M.	A.M.	P.M.	Thu		A.M.	P.M.	A.M.	P.M.	A.M.	P.M.
12:00			*	*	*	*	*	*			5	26	1	48	6	74
12:15			*	*	*	*	*	*			2	42	6	48	8	90
12:30			*	*	*	*	*	*			2	44	5	46	7	90
12:45			*	*	*	*	*	*			0	50	3	43	3	93
01:00			*	*	*	*	*	*			0	33	2	43	2	76
01:15			*	*	*	*	*	*			0	43	4	46	4	89
01:30			*	*	*	*	*	*			0	33	2	31	2	64
01:45				22	*	20	*	42			2	27	0	32	2	59
02:00			*	32	*	41	*	73			0	36	1	40	1	76
02:15			*	25	*	39	*	64			1	40	0	53	1	93
02:30			*	24	*	49	*	73			0	42	2	71	2	113
02:45			*	62	*	40	*	102			1	55	2	48	3	103
03:00			*	47	*	56	*	103			1	38	2	59	3	97
03:15			*	32	*	62	*	94			1	39	0	64	1	103
03:30			*	48	*	87	*	135			2	36	3	69	5	105
03:45			*	32	*	76	*	108			3	38	0	84	3	122
04:00			*	37	*	80	*	117			3	48	3	92	6	140
04:15			*	44	*	86	*	130			6	43	0	84	6	127
04:30			*	48	*	72	*	120			10	53	1	68	11	121
04:45			*	44	*	82	*	126			14	46	2	71	16	117
05:00			*	45	*	73	*	118			19	37	5	60	24	97
05:15			*	44	*	60	*	104			17	54	10	82	27	136
05:30			*	37	*	63	*	100			23	52	13	68	36	120
05:45			*	35	*	69	*	104			32	46	16	55	48	101
06:00			*	33	*	58	*	91			44	43	13	59	57	102
06:15			*	28	*	49	*	77			40	31	12	46	52	77
06:30			*	30	*	46	*	76			52	43	26	38	78	81
06:45			*	20	*	40	*	60			49	30	29	38	78	68
07:00			*	43	*	27	*	70			85	41	49	42	134	83
07:15			*	22	*	29	*	51			88	30	57	46	145	76
07:30			*	30	*	23	*	53			94	27	42	33	136	60
07:45			*	28	*	25	*	53			92	25	35	36	127	61
08:00			*	35	*	40	*	75			55	40	34	32	89	72
08:15			*	25	*	42	*	67			52	18	19	26	71	44
08:30			*	29	*	25	*	54			57	26	33	26	90	52
08:45			*	21	*	23	*	44			51	15	29	23	80	38
09:00			*	18	*	13	*	31			25	19	19	24	44	43
09:15			*	30	*	24	*	54			21	14	22	16	43	30
09:30			*	17	*	28	*	45			23	16	15	15	38	31
09:45			*	11	*	17	*	28			23	10	21	26	44	36
10:00			*	12	*	18	*	30			36	9	25	18	61	27
10:15			*	9	*	14	*	23			30	15	34	12	64	27
10:30			*	10	*	18	*	28			39	16	19	16	58	32
10:45			*	13	*	10	*	23			25	8	36	8	61	16
11:00			*	11	*	11	*	22			27	9	40	12	67	21
11:15			*	5	*	4	*	9			31	11	47	7	78	18
11:30			*	3	*	4	*	7			39	7	44	6	83	13
11:45			*	2	*	3	*	5			41	5	38	6	79	11
Total			0	1143	0	1646	0	2789			1263	1509	821	2016	2084	3525
Day Total			1143		1646		2789				2772		2837		5609	
% Total			0.0%	41.0%	0.0%	59.0%					22.5%	26.9%	14.6%	35.9%		
Peak	-	-	02:45		03:30		04:15		-	07:00	05:15	07:00	03:30	07:00	03:45	
Vol.	-	-	189		329		494		-	359	195	183	329	542	510	
P.H.F.			0.762		0.945		0.950			0.955	0.903	0.803	0.894	0.934	0.911	

Centennial Bridge (K-92)
 P101130200
 20th Street Just North of Dakota St

TranSystems

2400 Pershing Road
 Suite 400
 Kansas City, MO 64108
 816-329-8600

Site Code:
 Station ID:

Latitude: 0' 0.0000 Undefined

Start Time	15-Apr-15		SB		NB		Combined		16-Apr-		SB		NB		Combined	
	Wed		A.M.	P.M.	A.M.	P.M.	A.M.	P.M.	Thu		A.M.	P.M.	A.M.	P.M.	A.M.	P.M.
12:00			*	*	*	*	*	*			2	44	2	32	4	76
12:15			*	*	*	*	*	*			2	46	1	31	3	77
12:30			*	*	*	*	*	*			1	40	1	42	2	82
12:45			*	*	*	*	*	*			0	33	2	34	2	67
01:00			*	*	*	*	*	*			0	31	1	34	1	65
01:15			*	*	*	*	*	*			3	35	1	28	4	63
01:30			*	*	*	*	*	*			1	34	1	25	2	59
01:45			*	*	*	*	*	*			2	24	0	43	2	67
02:00			*	*	*	*	*	*			1	31	0	29	1	60
02:15			*	41	*	21	*	62			1	48	0	45	1	93
02:30			*	40	*	34	*	74			0	38	0	38	0	76
02:45			*	31	*	34	*	65			2	46	1	49	3	95
03:00			*	56	*	60	*	116			0	53	1	67	1	120
03:15			*	67	*	43	*	110			1	62	1	41	2	103
03:30			*	132	*	48	*	180			0	137	4	60	4	197
03:45			*	107	*	42	*	149			0	82	3	52	3	134
04:00			*	116	*	60	*	176			0	135	3	63	3	198
04:15			*	121	*	63	*	184			2	107	7	62	9	169
04:30			*	105	*	66	*	171			6	96	5	63	11	159
04:45			*	90	*	60	*	150			5	85	6	62	11	147
05:00			*	86	*	55	*	141			5	91	8	48	13	139
05:15			*	96	*	56	*	152			11	85	15	59	26	144
05:30			*	99	*	52	*	151			18	76	29	61	47	137
05:45			*	63	*	47	*	110			8	58	27	67	35	125
06:00			*	63	*	32	*	95			15	69	41	56	56	125
06:15			*	46	*	43	*	89			28	53	78	39	106	92
06:30			*	44	*	39	*	83			21	44	90	44	111	88
06:45			*	29	*	39	*	68			46	45	99	34	145	79
07:00			*	31	*	28	*	59			39	40	157	34	196	74
07:15			*	29	*	31	*	60			44	41	144	45	188	86
07:30			*	24	*	26	*	50			52	31	137	28	189	59
07:45			*	29	*	19	*	48			45	30	147	27	192	57
08:00			*	27	*	38	*	65			50	42	85	35	135	77
08:15			*	23	*	15	*	38			39	21	59	19	98	40
08:30			*	26	*	23	*	49			24	33	63	27	87	60
08:45			*	18	*	30	*	48			28	20	54	17	82	37
09:00			*	22	*	16	*	38			32	17	30	18	62	35
09:15			*	14	*	17	*	31			28	15	26	20	54	35
09:30			*	16	*	20	*	36			17	15	38	20	55	35
09:45			*	14	*	11	*	25			17	11	29	9	46	20
10:00			*	10	*	10	*	20			26	16	30	7	56	23
10:15			*	11	*	11	*	22			24	11	27	8	51	19
10:30			*	9	*	5	*	14			30	8	26	6	56	14
10:45			*	7	*	3	*	10			31	5	26	7	57	12
11:00			*	2	*	9	*	11			38	4	46	4	84	8
11:15			*	9	*	10	*	19			23	5	34	4	57	9
11:30			*	5	*	1	*	6			28	5	30	7	58	12
11:45			*	3	*	3	*	6			26	6	25	1	51	7
Total			0	1761	0	1220	0	2981			822	2104	1640	1651	2462	3755
Day Total			1761		1220		2981				2926		3291		6217	
% Total			0.0%	59.1%	0.0%	40.9%					13.2%	33.8%	26.4%	26.6%		
Peak	-	-	03:30		04:00		03:30		-	-	07:15	03:30	07:00	04:00	07:00	03:30
Vol.	-	-	476		249		689		-	-	191	461	585	250	765	698
P.H.F.			0.902		0.943		0.936				0.918	0.841	0.932	0.992	0.976	0.881

TranSystems

Centennial Bridge (K-92)
 P101130200
 Cookingham Drive East of I-29 Ramp Merge
 WB

2400 Pershing Road
 Suite 400
 Kansas City, MO 64108
 816-329-8600

Site Code: 29924
 Station ID:

Latitude: 0' 0.0000 Undefined

Start Time	20-Apr-15		Tue		Wed		Thu		Fri		Sat		Sun		Average Da	
	A.M.	P.M.	A.M.	P.M.	A.M.	P.M.	A.M.	P.M.	A.M.	P.M.	A.M.	P.M.	A.M.	P.M.	A.M.	P.M.
12:00	*	63	17	58	9	68	7	*	*	*	*	*	*	11	63	
12:15	*	50	6	100	5	74	6	*	*	*	*	*	*	6	75	
12:30	*	45	10	52	3	62	8	*	*	*	*	*	*	7	53	
12:45	*	55	5	77	3	59	8	*	*	*	*	*	*	5	64	
01:00	*	53	1	70	3	63	6	*	*	*	*	*	*	3	62	
01:15	*	64	4	66	0	80	2	*	*	*	*	*	*	2	70	
01:30	*	65	1	49	0	55	0	*	*	*	*	*	*	0	56	
01:45	*	61	0	77	1	75	1	*	*	*	*	*	*	1	71	
02:00	*	66	2	60	0	72	7	*	*	*	*	*	*	3	66	
02:15	*	75	1	65	0	63	3	*	*	*	*	*	*	1	68	
02:30	*	69	3	79	0	86	2	*	*	*	*	*	*	2	78	
02:45	*	74	9	64	4	64	5	*	*	*	*	*	*	6	67	
03:00	*	64	4	68	6	76	6	*	*	*	*	*	*	5	69	
03:15	*	63	9	74	7	79	10	*	*	*	*	*	*	9	72	
03:30	*	72	23	89	25	79	14	*	*	*	*	*	*	21	80	
03:45	*	69	27	79	26	76	47	*	*	*	*	*	*	33	75	
04:00	*	64	60	76	34	84	36	*	*	*	*	*	*	43	75	
04:15	*	64	59	55	50	89	59	*	*	*	*	*	*	56	69	
04:30	*	71	79	84	56	82	68	*	*	*	*	*	*	68	79	
04:45	*	73	77	86	69	85	68	*	*	*	*	*	*	71	81	
05:00	*	60	86	78	56	78	70	*	*	*	*	*	*	71	72	
05:15	*	50	83	65	68	67	58	*	*	*	*	*	*	70	61	
05:30	*	50	103	43	65	51	75	*	*	*	*	*	*	81	48	
05:45	*	52	99	54	73	50	96	*	*	*	*	*	*	89	52	
06:00	*	53	89	38	68	64	65	*	*	*	*	*	*	74	52	
06:15	*	60	79	44	50	51	60	*	*	*	*	*	*	63	52	
06:30	*	56	69	42	67	57	70	*	*	*	*	*	*	69	52	
06:45	*	56	56	49	56	47	57	*	*	*	*	*	*	56	51	
07:00	*	60	49	37	36	43	38	*	*	*	*	*	*	41	47	
07:15	*	40	43	29	37	40	45	*	*	*	*	*	*	42	36	
07:30	*	28	67	31	62	35	55	*	*	*	*	*	*	61	31	
07:45	*	40	72	25	67	41	72	*	*	*	*	*	*	70	35	
08:00	*	20	74	23	60	29	83	*	*	*	*	*	*	72	24	
08:15	*	33	87	23	79	38	73	*	*	*	*	*	*	80	31	
08:30	*	24	77	20	73	27	71	*	*	*	*	*	*	74	24	
08:45	*	32	85	17	100	14	80	*	*	*	*	*	*	88	21	
09:00	*	31	76	24	66	28	77	*	*	*	*	*	*	73	28	
09:15	*	28	80	32	62	29	65	*	*	*	*	*	*	69	30	
09:30	*	28	63	18	51	24	54	*	*	*	*	*	*	56	23	
09:45	*	23	66	22	58	17	*	*	*	*	*	*	*	62	21	
10:00	55	16	68	14	55	25	*	*	*	*	*	*	*	59	18	
10:15	72	14	57	15	68	15	*	*	*	*	*	*	*	66	15	
10:30	71	22	69	16	73	22	*	*	*	*	*	*	*	71	20	
10:45	81	31	80	22	112	35	*	*	*	*	*	*	*	91	29	
11:00	72	26	109	31	67	41	*	*	*	*	*	*	*	83	33	
11:15	83	22	96	27	80	28	*	*	*	*	*	*	*	86	26	
11:30	91	31	71	27	92	24	*	*	*	*	*	*	*	85	27	
11:45	66	22	63	11	63	16	*	*	*	*	*	*	*	64	16	
Total	591	2288	2513	2305	2165	2507	1627	0	0	0	0	0	0	2319	2368	
Day Total	2879		4818		4672		1627	0		0		0		4687		
% Splits	20.5%	79.5%	52.2%	47.8%	46.3%	53.7%	100.0%	0.0%	0.0%	0.0%	0.0%	0.0%	0.0%	49.5%	50.5%	
Peak	10:45	02:00	05:15	03:15	10:45	04:00	08:00	-	-	-	-	-	-	10:45	04:00	
Vol.	327	284	374	318	351	340	307	-	-	-	-	-	-	345	304	
P.H.F.	0.898	0.947	0.908	0.893	0.783	0.955	0.799							0.948	0.938	

ADT ADT 4,671 AADT 4,671

TranSystems

Centennial Bridge (K-92)
 P101130200
 Cookingham Drive east of Parking
 WB

2400 Pershing Road
 Suite 400
 Kansas City, MO 64108
 816-329-8600

Site Code:
 Station ID:

Latitude: 0' 0.0000 Undefined

Start Time	20-Apr-15		Tue		Wed		Thu		Fri		Sat		Sun		Average Da	
	A.M.	P.M.	A.M.	P.M.	A.M.	P.M.	A.M.	P.M.	A.M.	P.M.	A.M.	P.M.	A.M.	P.M.	A.M.	P.M.
12:00	* 150		37	164	24	147	20	*	*	*	*	*	*	27	154	
12:15	* 200		20	158	13	150	20	*	*	*	*	*	*	18	169	
12:30	* 191		14	197	10	166	12	*	*	*	*	*	*	12	185	
12:45	* 211		13	195	9	179	14	*	*	*	*	*	*	12	195	
01:00	* 183		9	172	3	190	11	*	*	*	*	*	*	8	182	
01:15	* 203		4	159	5	166	6	*	*	*	*	*	*	5	176	
01:30	* 203		1	165	0	167	3	*	*	*	*	*	*	1	178	
01:45	* 188		8	167	3	181	5	*	*	*	*	*	*	5	179	
02:00	* 209		8	149	9	162	9	*	*	*	*	*	*	9	173	
02:15	* 206		4	156	7	186	10	*	*	*	*	*	*	7	183	
02:30	* 206		14	175	9	201	13	*	*	*	*	*	*	12	194	
02:45	* 203		14	161	16	218	15	*	*	*	*	*	*	15	194	
03:00	* 227		24	166	24	213	23	*	*	*	*	*	*	24	202	
03:15	* 226		28	180	26	185	22	*	*	*	*	*	*	25	197	
03:30	* 195		43	183	34	209	50	*	*	*	*	*	*	42	196	
03:45	* 221		61	126	55	176	60	*	*	*	*	*	*	59	174	
04:00	* 187		88	173	79	164	86	*	*	*	*	*	*	84	175	
04:15	* 199		118	131	92	167	125	*	*	*	*	*	*	112	166	
04:30	* 214		132	184	142	177	153	*	*	*	*	*	*	142	192	
04:45	* 187		212	167	147	167	195	*	*	*	*	*	*	185	174	
05:00	* 182		168	129	158	156	196	*	*	*	*	*	*	174	156	
05:15	* 164		179	151	126	119	187	*	*	*	*	*	*	164	145	
05:30	* 161		208	114	189	116	215	*	*	*	*	*	*	204	130	
05:45	* 160		214	110	179	127	200	*	*	*	*	*	*	198	132	
06:00	* 159		180	138	205	123	158	*	*	*	*	*	*	181	140	
06:15	* 136		157	119	161	90	148	*	*	*	*	*	*	155	115	
06:30	* 132		165	100	164	107	151	*	*	*	*	*	*	160	113	
06:45	* 110		102	85	98	102	126	*	*	*	*	*	*	109	99	
07:00	* 93		81	92	93	83	78	*	*	*	*	*	*	84	89	
07:15	* 100		88	77	94	96	89	*	*	*	*	*	*	90	91	
07:30	* 114		94	91	93	76	99	*	*	*	*	*	*	95	94	
07:45	* 74		130	81	133	88	129	*	*	*	*	*	*	131	81	
08:00	* 83		123	66	160	82	138	*	*	*	*	*	*	140	77	
08:15	* 89		124	66	122	72	142	*	*	*	*	*	*	129	76	
08:30	* 70		163	59	156	63	148	*	*	*	*	*	*	156	64	
08:45	* 49		125	54	146	59	171	*	*	*	*	*	*	147	54	
09:00	* 68		159	84	114	66	129	*	*	*	*	*	*	134	73	
09:15	* 68		117	59	99	70	145	*	*	*	*	*	*	120	66	
09:30	* 52		131	70	124	59	*	*	*	*	*	*	*	128	60	
09:45	168	67	133	48	112	48	*	*	*	*	*	*	*	138	54	
10:00	181	44	160	43	112	52	*	*	*	*	*	*	*	151	46	
10:15	183	49	145	44	130	38	*	*	*	*	*	*	*	153	44	
10:30	212	59	179	46	162	44	*	*	*	*	*	*	*	184	50	
10:45	243	55	165	51	187	84	*	*	*	*	*	*	*	198	63	
11:00	213	52	184	60	176	65	*	*	*	*	*	*	*	191	59	
11:15	194	55	208	48	188	72	*	*	*	*	*	*	*	197	58	
11:30	201	60	162	52	146	60	*	*	*	*	*	*	*	170	57	
11:45	178	48	126	44	181	38	*	*	*	*	*	*	*	162	43	
Total	1773	6562	5022	5509	4715	5826	3501	0	0	0	0	0	0	5047	5967	
Day Total	8335		10531		10541		3501		0		0		0		11014	
% Splits	21.3%	78.7%	47.7%	52.3%	44.7%	55.3%	100.0%	0.0%	0.0%	0.0%	0.0%	0.0%	0.0%	45.8%	54.2%	
Peak	10:30	03:00	05:15	00:30	05:30	02:45	05:00	-	-	-	-	-	-	10:30	02:45	
Vol.	862	869	781	723	734	825	798	-	-	-	-	-	-	770	789	
P.H.F.	0.887	0.957	0.912	0.918	0.895	0.946	0.928							0.944	0.976	

ADT ADT 10,980 AADT 10,980

TranSystems

Centennial Bridge (K-92)
 P101130200
 WB Cookingham Ramp to Parking

2400 Pershing Road
 Suite 400
 Kansas City, MO 64108
 816-329-8600

Site Code:
 Station ID:

Latitude: 0' 0.0000 Undefined

Start Time	20-Apr-15		Tue		Wed		Thu		Fri		Sat		Sun		Average Da	
	A.M.	P.M.	A.M.	P.M.	A.M.	P.M.	A.M.	P.M.	A.M.	P.M.	A.M.	P.M.	A.M.	P.M.	A.M.	P.M.
12:00	*	10	2	10	1	13	0	*	*	*	*	*	*	*	1	11
12:15	*	18	1	14	0	8	0	*	*	*	*	*	*	*	0	13
12:30	*	16	1	17	0	5	0	*	*	*	*	*	*	*	0	13
12:45	*	10	0	14	0	14	0	*	*	*	*	*	*	*	0	13
01:00	*	15	0	11	0	11	1	*	*	*	*	*	*	*	0	12
01:15	*	15	0	10	1	9	1	*	*	*	*	*	*	*	1	11
01:30	*	13	1	7	0	14	0	*	*	*	*	*	*	*	0	11
01:45	*	6	1	10	0	8	0	*	*	*	*	*	*	*	0	8
02:00	*	9	1	5	0	9	2	*	*	*	*	*	*	*	1	8
02:15	*	19	0	10	1	13	0	*	*	*	*	*	*	*	0	14
02:30	*	12	2	14	1	24	3	*	*	*	*	*	*	*	2	17
02:45	*	17	4	7	1	17	2	*	*	*	*	*	*	*	2	14
03:00	*	13	2	4	3	15	5	*	*	*	*	*	*	*	3	11
03:15	*	19	0	8	0	10	0	*	*	*	*	*	*	*	0	12
03:30	*	14	5	7	3	10	5	*	*	*	*	*	*	*	4	10
03:45	*	5	10	7	5	6	8	*	*	*	*	*	*	*	8	6
04:00	*	12	12	12	18	6	13	*	*	*	*	*	*	*	14	10
04:15	*	10	17	7	15	5	23	*	*	*	*	*	*	*	18	7
04:30	*	14	24	7	25	5	41	*	*	*	*	*	*	*	30	9
04:45	*	7	26	5	21	10	33	*	*	*	*	*	*	*	27	7
05:00	*	5	27	4	20	8	32	*	*	*	*	*	*	*	26	6
05:15	*	7	36	9	19	6	29	*	*	*	*	*	*	*	28	7
05:30	*	4	28	6	24	2	32	*	*	*	*	*	*	*	28	4
05:45	*	10	25	6	21	5	29	*	*	*	*	*	*	*	25	7
06:00	*	4	15	5	18	3	16	*	*	*	*	*	*	*	16	4
06:15	*	5	16	6	18	4	10	*	*	*	*	*	*	*	15	5
06:30	*	1	12	5	13	7	11	*	*	*	*	*	*	*	12	4
06:45	*	3	6	1	4	8	5	*	*	*	*	*	*	*	5	4
07:00	*	2	6	7	4	4	5	*	*	*	*	*	*	*	5	4
07:15	*	3	8	2	5	5	4	*	*	*	*	*	*	*	6	3
07:30	*	3	9	4	4	3	8	*	*	*	*	*	*	*	7	3
07:45	*	2	9	3	14	3	6	*	*	*	*	*	*	*	10	3
08:00	*	0	14	0	20	3	15	*	*	*	*	*	*	*	16	1
08:15	*	2	13	1	13	0	13	*	*	*	*	*	*	*	13	1
08:30	*	2	13	1	21	0	15	*	*	*	*	*	*	*	16	1
08:45	*	1	10	1	7	0	17	*	*	*	*	*	*	*	11	1
09:00	*	1	11	1	7	2	3	*	*	*	*	*	*	*	7	1
09:15	*	2	7	0	6	0	9	*	*	*	*	*	*	*	7	1
09:30	*	3	9	1	16	2	*	*	*	*	*	*	*	*	12	2
09:45	14	0	10	0	8	0	*	*	*	*	*	*	*	*	11	0
10:00	12	1	14	0	9	0	*	*	*	*	*	*	*	*	12	0
10:15	17	0	17	0	13	0	*	*	*	*	*	*	*	*	16	0
10:30	28	1	17	2	21	0	*	*	*	*	*	*	*	*	22	1
10:45	23	2	12	1	25	1	*	*	*	*	*	*	*	*	20	1
11:00	28	0	12	0	15	0	*	*	*	*	*	*	*	*	18	0
11:15	19	0	10	1	22	1	*	*	*	*	*	*	*	*	17	1
11:30	16	0	9	1	6	0	*	*	*	*	*	*	*	*	10	0
11:45	20	0	12	0	15	3	*	*	*	*	*	*	*	*	16	1
Total	177	318	496	254	483	282	396	0	0	0	0	0	0	0	518	283
Day Total	495		750		765		396		0		0	0	0	0	801	
% Splits	35.8%	64.2%	66.1%	33.9%	63.1%	36.9%	100.0%	0.0%	0.0%	0.0%	0.0%	0.0%	0.0%	0.0%	64.7%	35.3%
Peak	10:30	02:45	04:45	00:15	04:30	02:15	04:30	-	-	-	-	-	-	-	04:30	02:15
Vol.	98	63	117	56	85	69	135	-	-	-	-	-	-	-	111	56
P.H.F.	0.875	0.829	0.813	0.824	0.850	0.719	0.823								0.925	0.824

ADT ADT 802 AADT 802

TranSystems

Centennial Bridge (K-92)
 P101130200
 Cookingham Drive East of Parking
 EB

2400 Pershing Road
 Suite 400
 Kansas City, MO 64108
 816-329-8600

Site Code:
 Station ID:

Latitude: 0' 0.0000 Undefined

Start Time	20-Apr-15		Tue		Wed		Thu		Fri		Sat		Sun		Average Da	
	A.M.	P.M.	A.M.	P.M.	A.M.	P.M.	A.M.	P.M.	A.M.	P.M.	A.M.	P.M.	A.M.	P.M.	A.M.	P.M.
12:00	* 328		150	250	158	287	117	*	*	*	*	*	*		142	288
12:15	* 324		148	198	78	261	48	*	*	*	*	*	*		91	261
12:30	* 228		83	251	52	204	46	*	*	*	*	*	*		60	228
12:45	* 187		43	226	29	164	56	*	*	*	*	*	*		43	192
01:00	* 199		33	218	37	224	55	*	*	*	*	*	*		42	214
01:15	* 210		38	226	14	249	27	*	*	*	*	*	*		26	228
01:30	* 260		24	287	7	246	9	*	*	*	*	*	*		13	264
01:45	* 284		12	195	5	242	2	*	*	*	*	*	*		6	240
02:00	* 303		4	222	8	229	31	*	*	*	*	*	*		14	251
02:15	* 265		8	204	4	220	26	*	*	*	*	*	*		13	230
02:30	* 219		6	188	5	250	14	*	*	*	*	*	*		8	219
02:45	* 266		9	184	2	217	8	*	*	*	*	*	*		6	222
03:00	* 263		11	172	7	230	12	*	*	*	*	*	*		10	222
03:15	* 274		8	183	13	209	6	*	*	*	*	*	*		9	222
03:30	* 317		13	261	12	251	8	*	*	*	*	*	*		11	276
03:45	* 285		19	297	24	266	32	*	*	*	*	*	*		25	283
04:00	* 306		45	289	38	294	50	*	*	*	*	*	*		44	296
04:15	* 287		55	272	59	282	62	*	*	*	*	*	*		59	280
04:30	* 314		85	232	78	284	81	*	*	*	*	*	*		81	277
04:45	* 327		105	293	93	274	114	*	*	*	*	*	*		104	298
05:00	* 305		132	310	101	255	160	*	*	*	*	*	*		131	290
05:15	* 275		105	221	79	243	104	*	*	*	*	*	*		96	246
05:30	* 253		119	201	101	239	136	*	*	*	*	*	*		119	231
05:45	* 248		155	149	114	244	157	*	*	*	*	*	*		142	214
06:00	* 195		164	199	135	200	139	*	*	*	*	*	*		146	198
06:15	* 203		120	181	121	203	94	*	*	*	*	*	*		112	196
06:30	* 226		100	220	87	192	92	*	*	*	*	*	*		93	213
06:45	* 239		134	245	119	229	117	*	*	*	*	*	*		123	238
07:00	* 259		99	253	75	248	83	*	*	*	*	*	*		86	253
07:15	* 244		65	153	73	162	67	*	*	*	*	*	*		68	186
07:30	* 246		73	134	73	116	65	*	*	*	*	*	*		70	165
07:45	* 178		84	137	91	214	95	*	*	*	*	*	*		90	176
08:00	* 164		76	158	103	246	104	*	*	*	*	*	*		94	189
08:15	* 147		98	131	89	200	83	*	*	*	*	*	*		90	159
08:30	* 143		133	128	111	139	120	*	*	*	*	*	*		121	137
08:45	* 105		145	114	127	133	113	*	*	*	*	*	*		128	117
09:00	* 146		178	137	184	124	189	*	*	*	*	*	*		184	136
09:15	* 160		206	127	164	123	207	*	*	*	*	*	*		192	137
09:30	* 181		218	133	188	178	*	*	*	*	*	*	*		203	164
09:45	* 166		240	233	170	101	*	*	*	*	*	*	*		205	167
10:00	* 151		244	198	182	100	*	*	*	*	*	*	*		213	150
10:15	188	74	196	65	163	149	*	*	*	*	*	*	*		182	96
10:30	184	112	172	76	173	154	*	*	*	*	*	*	*		176	114
10:45	196	112	163	120	163	140	*	*	*	*	*	*	*		174	124
11:00	169	130	168	110	186	100	*	*	*	*	*	*	*		174	113
11:15	232	115	248	89	246	162	*	*	*	*	*	*	*		242	122
11:30	308	124	266	208	239	291	*	*	*	*	*	*	*		271	208
11:45	301	179	247	175	259	206	*	*	*	*	*	*	*		269	187
Total	1578	1052 6	5247	9253	4639	9974	2929	0	0	0	0	0	0	0	5001	9917
Day Total	12104		14500		14613		2929		0		0		0		14918	
% Splits	13.0 %	87.0 %	36.2 %	63.8 %	31.7 %	68.3 %	100.0 %	0.0%	0.0%	0.0%	0.0%	0.0%	0.0%	0.0%	33.5 %	66.5%
Peak	11:00	04:00	11:00	03:30	11:00	04:00	08:30	-	-	-	-	-	-	-	11:00	04:00
Vol.	1010	1234	929	1119	930	1134	629	-	-	-	-	-	-	-	956	1151
P.H.F.	0.820	0.943	0.873	0.942	0.898	0.964	0.760								0.882	0.966

ADT ADT 14,870 AADT 14,870

TranSystems

Centennial Bridge (K-92)
 P101130200
 KCI Satellite Parking East of Mexico City Ave
 Entrance

2400 Pershing Road
 Suite 400
 Kansas City, MO 64108
 816-329-8600

Site Code: 25756
 Station ID:

Latitude: 0' 0.0000 Undefined

Start Time	20-Apr-15		Tue		Wed		Thu		Fri		Sat		Sun		Average Da	
	A.M.	P.M.	A.M.	P.M.	A.M.	P.M.	A.M.	P.M.	A.M.	P.M.	A.M.	P.M.	A.M.	P.M.	A.M.	P.M.
12:00	*	4	0	6	1	9	0	*	*	*	*	*	*	*	0	6
12:15	*	6	0	5	2	5	0	*	*	*	*	*	*	*	1	5
12:30	*	15	0	8	1	10	0	*	*	*	*	*	*	*	0	11
12:45	*	14	1	7	0	10	0	*	*	*	*	*	*	*	0	10
01:00	*	3	0	8	0	3	1	*	*	*	*	*	*	*	0	5
01:15	*	9	1	9	0	8	1	*	*	*	*	*	*	*	1	9
01:30	*	13	0	6	1	12	0	*	*	*	*	*	*	*	0	10
01:45	*	6	0	4	0	6	0	*	*	*	*	*	*	*	0	5
02:00	*	7	0	8	0	7	1	*	*	*	*	*	*	*	0	7
02:15	*	7	0	8	0	4	0	*	*	*	*	*	*	*	0	6
02:30	*	3	0	8	1	6	0	*	*	*	*	*	*	*	0	6
02:45	*	8	0	10	0	8	3	*	*	*	*	*	*	*	1	9
03:00	*	6	0	1	0	7	2	*	*	*	*	*	*	*	1	5
03:15	*	4	1	7	1	7	2	*	*	*	*	*	*	*	1	6
03:30	*	3	4	7	2	6	1	*	*	*	*	*	*	*	2	5
03:45	*	8	2	1	4	4	7	*	*	*	*	*	*	*	4	4
04:00	*	7	5	2	3	3	12	*	*	*	*	*	*	*	7	4
04:15	*	7	8	3	10	4	14	*	*	*	*	*	*	*	11	5
04:30	*	5	13	3	8	5	12	*	*	*	*	*	*	*	11	4
04:45	*	4	13	9	5	7	15	*	*	*	*	*	*	*	11	7
05:00	*	5	14	5	4	7	11	*	*	*	*	*	*	*	10	6
05:15	*	0	14	1	18	4	18	*	*	*	*	*	*	*	17	2
05:30	*	4	11	5	22	2	27	*	*	*	*	*	*	*	20	4
05:45	*	3	12	1	17	4	21	*	*	*	*	*	*	*	17	3
06:00	*	3	16	3	8	1	12	*	*	*	*	*	*	*	12	2
06:15	*	2	3	2	13	1	13	*	*	*	*	*	*	*	10	2
06:30	*	6	3	1	6	3	5	*	*	*	*	*	*	*	5	3
06:45	*	8	5	2	8	2	3	*	*	*	*	*	*	*	5	4
07:00	*	3	5	1	4	4	3	*	*	*	*	*	*	*	4	3
07:15	*	3	6	2	5	3	8	*	*	*	*	*	*	*	6	3
07:30	*	1	7	0	11	1	12	*	*	*	*	*	*	*	10	1
07:45	*	3	11	0	8	1	13	*	*	*	*	*	*	*	11	1
08:00	*	0	17	0	10	0	15	*	*	*	*	*	*	*	14	0
08:15	*	1	17	0	18	0	10	*	*	*	*	*	*	*	15	0
08:30	*	1	12	1	13	0	8	*	*	*	*	*	*	*	11	1
08:45	*	2	6	1	8	1	7	*	*	*	*	*	*	*	7	1
09:00	*	2	5	2	5	0	5	*	*	*	*	*	*	*	5	1
09:15	*	0	8	0	9	0	3	*	*	*	*	*	*	*	7	0
09:30	*	0	7	2	7	3	12	*	*	*	*	*	*	*	9	2
09:45	*	0	12	0	7	1	*	*	*	*	*	*	*	*	10	0
10:00	*	1	9	1	4	2	*	*	*	*	*	*	*	*	6	1
10:15	*	0	5	0	6	1	*	*	*	*	*	*	*	*	6	0
10:30		8	0	11	0	8	0	*	*	*	*	*	*	*	9	0
10:45		16	1	12	0	13	0	*	*	*	*	*	*	*	14	0
11:00		9	1	13	0	9	0	*	*	*	*	*	*	*	10	0
11:15		7	1	13	0	12	0	*	*	*	*	*	*	*	11	0
11:30		12	3	10	2	3	0	*	*	*	*	*	*	*	8	2
11:45		12	3	6	4	6	3	*	*	*	*	*	*	*	8	3
Total	64	196	318	156	301	175	277	0	0	0	0	0	0	0	328	174
Day Total	260		474		476		277		0		0		0		502	
% Splits	24.6%	75.4%	67.1%	32.9%	63.2%	36.8%	100.0%	0.0%	0.0%	0.0%	0.0%	0.0%	0.0%	0.0%	65.3%	34.7%
Peak	10:45	00:30	07:45	02:00	05:15	12:00	05:15	-	-	-	-	-	-	-	05:15	00:30
Vol.	44	41	57	34	65	34	78	-	-	-	-	-	-	-	66	35
P.H.F.	0.688	0.683	0.838	0.850	0.739	0.850	0.722								0.825	0.795

ADT ADT 500 AADT 500

TranSystems

Centennial Bridge (K-92)
 P101130200
 KCI Satellite Parking East of Mexico City Ave
 Exit

2400 Pershing Road
 Suite 400
 Kansas City, MO 64108
 816-329-8600

Site Code:
 Station ID:

Latitude: 0' 0.0000 Undefined

Start Time	20-Apr-15		Tue		Wed		Thu		Fri		Sat		Sun		Average Da	
	A.M.	P.M.	A.M.	P.M.	A.M.	P.M.	A.M.	P.M.	A.M.	P.M.	A.M.	P.M.	A.M.	P.M.	A.M.	P.M.
12:00	*	9	37	6	20	8	16	*	*	*	*	*	*	*	24	8
12:15	*	11	26	14	9	16	23	*	*	*	*	*	*	*	19	14
12:30	*	41	23	29	22	15	47	*	*	*	*	*	*	*	31	28
12:45	*	31	35	32	48	22	60	*	*	*	*	*	*	*	48	28
01:00	*	24	59	16	37	19	48	*	*	*	*	*	*	*	48	20
01:15	*	40	48	20	31	15	1	*	*	*	*	*	*	*	27	25
01:30	*	12	40	14	11	9	10	*	*	*	*	*	*	*	20	12
01:45	*	7	32	18	3	6	7	*	*	*	*	*	*	*	14	10
02:00	*	21	4	15	4	14	8	*	*	*	*	*	*	*	5	17
02:15	*	16	8	18	6	15	5	*	*	*	*	*	*	*	6	16
02:30	*	27	25	19	5	12	0	*	*	*	*	*	*	*	10	19
02:45	*	12	2	15	1	23	0	*	*	*	*	*	*	*	1	17
03:00	*	34	2	13	0	20	2	*	*	*	*	*	*	*	1	22
03:15	*	30	0	33	0	20	9	*	*	*	*	*	*	*	3	28
03:30	*	5	0	14	1	17	4	*	*	*	*	*	*	*	2	12
03:45	*	21	0	9	0	15	0	*	*	*	*	*	*	*	0	15
04:00	*	36	0	7	0	20	0	*	*	*	*	*	*	*	0	21
04:15	*	17	0	10	0	15	0	*	*	*	*	*	*	*	0	14
04:30	*	38	0	21	0	18	0	*	*	*	*	*	*	*	0	26
04:45	*	28	0	28	0	24	0	*	*	*	*	*	*	*	0	27
05:00	*	23	0	32	0	29	0	*	*	*	*	*	*	*	0	28
05:15	*	44	0	18	2	44	1	*	*	*	*	*	*	*	1	35
05:30	*	26	2	43	0	35	1	*	*	*	*	*	*	*	1	35
05:45	*	41	1	23	2	35	3	*	*	*	*	*	*	*	2	33
06:00	*	25	2	13	1	17	1	*	*	*	*	*	*	*	1	18
06:15	*	37	0	40	1	19	1	*	*	*	*	*	*	*	1	32
06:30	*	28	1	10	0	14	4	*	*	*	*	*	*	*	2	17
06:45	*	32	2	25	7	38	12	*	*	*	*	*	*	*	7	32
07:00	*	34	17	21	10	21	2	*	*	*	*	*	*	*	10	25
07:15	*	10	9	25	2	24	2	*	*	*	*	*	*	*	4	20
07:30	*	18	2	29	0	22	1	*	*	*	*	*	*	*	1	23
07:45	*	16	1	19	0	35	1	*	*	*	*	*	*	*	1	23
08:00	*	25	0	43	1	46	6	*	*	*	*	*	*	*	2	38
08:15	*	57	2	23	5	30	2	*	*	*	*	*	*	*	3	37
08:30	*	38	1	2	0	19	1	*	*	*	*	*	*	*	1	20
08:45	*	33	3	18	3	29	5	*	*	*	*	*	*	*	4	27
09:00	*	14	0	16	0	50	2	*	*	*	*	*	*	*	1	27
09:15	*	12	5	33	4	19	4	*	*	*	*	*	*	*	4	21
09:30	*	23	3	27	2	15	1	*	*	*	*	*	*	*	2	22
09:45	*	27	2	28	3	22	6	*	*	*	*	*	*	*	4	26
10:00	*	13	12	13	1	25	2	*	*	*	*	*	*	*	5	17
10:15	*	26	7	20	7	9	19	*	*	*	*	*	*	*	11	18
10:30	*	31	7	14	12	38	12	*	*	*	*	*	*	*	10	28
10:45	*	34	23	31	10	29	*	*	*	*	*	*	*	*	16	31
11:00	*	20	10	58	10	15	*	*	*	*	*	*	*	*	10	31
11:15	*	12	8	16	5	16	*	*	*	*	*	*	*	*	6	15
11:30	9	18	3	9	3	22	*	*	*	*	*	*	*	*	5	16
11:45	10	30	6	26	6	42	*	*	*	*	*	*	*	*	7	33
Total	19	1207	470	1026	295	1082	329	0	0	0	0	0	0	0	381	1107
Day Total	1226		1496		1377		329		0		0		0		1488	
% Splits	1.5%	98.5%	31.4%	68.6%	21.4%	78.6%	100.0%	0.0%	0.0%	0.0%	0.0%	0.0%	0.0%	0.0%	25.6%	74.4%
Peak	-	08:00	00:45	10:15	00:30	05:00	00:15	-	-	-	-	-	-	-	00:30	05:00
Vol.	-	153	182	123	138	143	178	-	-	-	-	-	-	-	154	131
P.H.F.	0.671	0.771	0.530	0.719	0.813	0.742									0.802	0.936

ADT ADT 1,483 AADT 1,483

TranSystems

Centennial Bridge (K-92)
 P101130200
 Route 92 East of Route 45

2400 Pershing Road
 Suite 400
 Kansas City, MO 64108
 816-329-8600

Site Code: 26771
 Station ID:

Latitude: 0' 0.0000 Undefined

Start Time	05-May-15 Tue		WB		EB		Combined		06-May Wed		WB		EB		Combined	
	A.M.	P.M.	A.M.	P.M.	A.M.	P.M.	A.M.	P.M.	A.M.	P.M.	A.M.	P.M.	A.M.	P.M.	A.M.	P.M.
12:00	*	31	*		*	45	*	76		2	32	3	42	5	74	
12:15	*	38	*		*	52	*	90		5	44	3	31	8	75	
12:30	*	49	*		*	48	*	97		1	52	4	37	5	89	
12:45	*	43	*		*	41	*	84		1	39	1	35	2	74	
01:00	*	43	*		*	45	*	88		1	33	0	40	1	73	
01:15	*	36	*		*	48	*	84		4	36	2	34	6	70	
01:30	*	50	*		*	39	*	89		3	36	1	37	4	73	
01:45	*	56	*		*	44	*	100		3	32	1	36	4	68	
02:00	*	47	*		*	46	*	93		1	32	3	43	4	75	
02:15	*	36	*		*	47	*	83		2	28	1	67	3	95	
02:30	*	47	*		*	53	*	100		1	31	0	59	1	90	
02:45	*	23	*		*	70	*	93		2	42	4	61	6	103	
03:00	*	33	*		*	80	*	113		2	39	2	71	4	110	
03:15	*	40	*		*	91	*	131		4	32	5	70	9	102	
03:30	*	53	*		*	92	*	145		0	25	6	57	6	82	
03:45	*	22	*		*	139	*	161		1	36	6	99	7	135	
04:00	*	39	*		*	97	*	136		5	45	4	84	9	129	
04:15	*	38	*		*	129	*	167		7	31	10	126	17	157	
04:30	*	45	*		*	116	*	161		5	43	4	142	9	185	
04:45	*	43	*		*	90	*	133		9	40	7	131	16	171	
05:00	*	48	*		*	71	*	119		6	45	16	71	22	116	
05:15	*	33	*		*	79	*	112		20	52	15	73	35	125	
05:30	*	45	*		*	54	*	99		23	37	22	69	45	106	
05:45	*	45	*		*	44	*	89		30	26	14	47	44	73	
06:00	*	40	*		*	41	*	81		51	32	20	49	71	81	
06:15	*	28	*		*	40	*	68		52	30	27	28	79	58	
06:30	*	17	*		*	31	*	48		68	33	20	45	88	78	
06:45	*	21	*		*	27	*	48		104	28	25	19	129	47	
07:00	*	30	*		*	38	*	68		126	29	23	27	149	56	
07:15	*	19	*		*	31	*	50		168	16	34	27	202	43	
07:30	*	27	*		*	22	*	49		149	18	34	25	183	43	
07:45	*	24	*		*	14	*	38		102	26	37	20	139	46	
08:00	*	20	*		*	21	*	41		68	19	37	11	105	30	
08:15	*	21	*		*	13	*	34		61	18	28	14	89	32	
08:30	*	13	*		*	15	*	28		69	17	27	21	96	38	
08:45	*	18	*		*	12	*	30		68	16	31	21	99	37	
09:00	*	17	*		*	13	*	30		44	18	25	14	69	32	
09:15	*	21	*		*	12	*	33		53	18	19	16	72	34	
09:30	*	16	*		*	13	*	29		38	16	32	11	70	27	
09:45	*	14	*		*	4	*	18		41	12	44	13	85	25	
10:00	*	8	*		*	8	*	16		33	16	37	7	70	23	
10:15	*	6	*		*	12	*	18		38	13	41	6	79	19	
10:30	*	14	*		*	9	*	23		35	14	44	4	79	18	
10:45	*	9	*		*	8	*	17		33	2	35	11	68	13	
11:00		36	14		38	3		74		38	8	40	3	78	11	
11:15		27	12		49	4		76		43	10	43	2	86	12	
11:30		32	8		34	9		66		36	13	58	6	94	19	
11:45		50	10		45	2		95		38	6	47	1	85	7	
Total		145	1410		166	2062		311	3472		1694	1316	942	1963	2636	3279
Day Total		1555			2228			3783			3010			2905		5915
% Total		3.8%	37.3%		4.4%	54.5%					28.6%	22.2%	15.9%	33.2%		
Peak	-	11:00	01:15	11:00	03:45	11:00	03:45	-	06:45	04:30	11:00	04:00	07:00	04:00		
Vol.	-	145	189	166	481	311	625	-	547	180	188	483	673	642		
P.H.F.		0.725	0.844	0.847	0.865	0.818	0.936		0.814	0.865	0.810	0.850	0.833	0.868		

Centennial Bridge (K-92)
 P101130200
 Route 45 Platte/Buchanan County Line

TranSystems

2400 Pershing Road
 Suite 400
 Kansas City, MO 64108
 816-329-8600

Site Code: 29926
 Station ID:

Latitude: 0' 0.0000 Undefined

Start Time	05-May-15		NB		SB		Combined		06-May		NB		SB		Combined	
	Tue		A.M.	P.M.	A.M.	P.M.	A.M.	P.M.	Wed	A.M.	P.M.	A.M.	P.M.	A.M.	P.M.	
12:00		*	16	*	31	*	47		7	26	4	19	11	45		
12:15		*	21	*	27	*	48		2	27	1	30	3	57		
12:30		*	25	*	18	*	43		2	18	2	30	4	48		
12:45		*	33	*	32	*	65		2	20	0	18	2	38		
01:00		*	25	*	27	*	52		2	14	0	24	2	38		
01:15		*	29	*	35	*	64		0	22	0	21	0	43		
01:30		*	25	*	24	*	49		4	30	0	20	4	50		
01:45		*	28	*	12	*	40		0	33	0	20	0	53		
02:00		*	25	*	32	*	57		1	25	3	24	4	49		
02:15		*	20	*	31	*	51		1	35	0	33	1	68		
02:30		*	15	*	22	*	37		1	20	3	22	4	42		
02:45		*	34	*	27	*	61		0	25	1	29	1	54		
03:00		*	32	*	25	*	57		0	30	3	25	3	55		
03:15		*	30	*	28	*	58		3	26	2	29	5	55		
03:30		*	37	*	20	*	57		3	29	1	25	4	54		
03:45		*	44	*	39	*	83		0	36	2	33	2	69		
04:00		*	42	*	33	*	75		2	37	2	22	4	59		
04:15		*	48	*	33	*	81		0	47	8	29	8	76		
04:30		*	41	*	34	*	75		3	43	14	45	17	88		
04:45		*	38	*	28	*	66		2	39	18	41	20	80		
05:00		*	38	*	30	*	68		7	45	19	33	26	78		
05:15		*	42	*	35	*	77		3	40	17	39	20	79		
05:30		*	36	*	24	*	60		7	47	23	23	30	70		
05:45		*	29	*	27	*	56		7	30	22	32	29	62		
06:00		*	40	*	23	*	63		11	24	36	21	47	45		
06:15		*	30	*	10	*	40		18	29	30	13	48	42		
06:30		*	24	*	14	*	38		23	33	41	13	64	46		
06:45		*	23	*	16	*	39		15	29	25	9	40	38		
07:00		*	23	*	13	*	36		21	26	37	10	58	36		
07:15		*	22	*	12	*	34		23	19	38	9	61	28		
07:30		*	10	*	8	*	18		33	13	23	10	56	23		
07:45		*	14	*	17	*	31		29	18	26	11	55	29		
08:00		*	9	*	17	*	26		18	9	26	12	44	21		
08:15		*	12	*	6	*	18		22	13	29	6	51	19		
08:30		*	7	*	9	*	16		21	13	24	7	45	20		
08:45		*	4	*	10	*	14		23	9	17	5	40	14		
09:00		*	8	*	11	*	19		23	18	25	13	48	31		
09:15		*	15	*	10	*	25		37	11	22	7	59	18		
09:30		*	10	*	5	*	15		18	19	22	3	40	22		
09:45		*	7	*	9	*	16		21	10	19	7	40	17		
10:00		*	14	*	7	*	21		26	6	17	5	43	11		
10:15		*	9	*	3	*	12		18	12	33	9	51	21		
10:30		*	14	*	6	*	20		25	5	21	6	46	11		
10:45		*	11	*	4	*	15		35	11	24	8	59	19		
11:00		*	15	*	2	*	17		22	6	19	5	41	11		
11:15		*	15	*	3	*	18		22	8	25	4	47	12		
11:30		24	17	16	1	40	18		20	3	16	3	36	6		
11:45		19	3	20	0	39	3		21	10	24	2	45	12		
Total		43	1109	36	890	79	1999		604	1098	764	864	1368	1962		
Day Total			1152		926		2078			1702		1628		3330		
% Total		2.1%	53.4%	1.7%	42.8%				18.1%	33.0%	22.9%	25.9%				
Peak	-	-	03:45	-	03:45	-	03:45	-	07:00	04:15	06:30	04:30	07:00	04:30		
Vol.	-	-	175	-	139	-	314	-	106	174	141	158	230	325		
P.H.F.			0.911		0.891		0.946		0.803	0.926	0.860	0.878	0.943	0.923		

Missouri Department of Transportation

Daily Volume from 08/11/2014 through 08/13/2014

Site Names: 083-000212-3
 County: Platte
 Funct. Class: Rural Principal Arterial - Interstate
 Location: IS 29 0.4 MILE N/O RT H

Seasonal Factor Group: SFGID 002
 Daily Factor Group: SFGID 002
 Axle Factor Group: AFGID 001
 Growth Factor Group: AFGID 001

	Sun 08/10/2014			Mon 08/11/2014			Tue 08/12/2014			Wed 08/13/2014			Thu 08/14/2014			Fri 08/15/2014			Sat 08/16/2014			
	ROAD	S	N	ROAD	S	N	ROAD	S	N	ROAD	S	N	ROAD	S	N	ROAD	S	N	ROAD	S	N	
00:00							263	263		225	225											
01:00							195	195		190	190											
02:00							162	162		165	165											
03:00							218	218		165	165											
04:00							327	327		254	254											
05:00							611	611														
06:00							973	973														
07:00							1,184	1,184														
08:00							968	968														
09:00							1,145	1,145														
10:00				1,162	1,162		1,265	1,265														
11:00				1,327	1,327		1,277	1,277														
12:00				1,360	1,360		1,299	1,299														
13:00				1,298	1,298		1,224	1,224														
14:00				1,309	1,309		1,339	1,339														
15:00				1,394	1,394		1,408	1,408														
16:00				1,608	1,608		1,592	1,592														
17:00				1,471	1,471		1,408	1,408														
18:00				963	963		901	901														
19:00				722	722		645	645														
20:00				595	595		521	521														
21:00				499	499		409	409														
22:00				374	374		328	328														
23:00				390	390		366	366														
Volume				14,472	14,472		20,028	20,028		999	999											
AM Peak Vol							1,277	1,277														
AM Peak Fct							0.88	0.88														
AM Peak Hr							11:00	11:00														
PM Peak Vol				1,630	1,630		1,592	1,592														
PM Peak Fct				0.93	0.93		0.97	0.97														
PM Peak Hr				16:15	16:15		16:00	16:00														
Seasonal Fct				0.937	0.937		0.937	0.937		0.937	0.937											
Daily Fct				1.053	1.053		1.045	1.045		1.020	1.020											
Axle Fct				0.376	0.376		0.376	0.376		0.376	0.376											
Pulse Fct				2.000	2.000		2.000	2.000		2.000	2.000											

Missouri Department of Transportation

Daily Volume from 12/01/2014 through 12/03/2014

Site Names: 083-000212-1
 County: Platte
 Funct. Class: Rural Principal Arterial - Interstate
 Location: IS 29 0.4 MILE N/O RT H

Seasonal Factor Group: SFGID 002
 Daily Factor Group: SFGID 002
 Axle Factor Group: AFGID 001
 Growth Factor Group: AFGID 001

	Sun 11/30/2014			Mon 12/01/2014			Tue 12/02/2014			Wed 12/03/2014			Thu 12/04/2014			Fri 12/05/2014			Sat 12/06/2014			
	ROAD	S	N	ROAD	S	N	ROAD	S	N	ROAD	S	N	ROAD	S	N	ROAD	S	N	ROAD	S	N	
00:00							246		246	269		269										
01:00							217		217	242		242										
02:00							227		227	277		277										
03:00							259		259	266		266										
04:00							331		331	322		322										
05:00							396		396	432		432										
06:00							802		802	774		774										
07:00							1,206		1,206	1,320		1,320										
08:00							1,136		1,136	1,092		1,092										
09:00							1,059		1,059	1,135		1,135										
10:00							1,064		1,064	1,213		1,213										
11:00							1,061		1,061	1,070		1,070										
12:00							1,071		1,071	1,091		1,091										
13:00							1,101		1,101	1,130		1,130										
14:00							1,072		1,072	1,147		1,147										
15:00							1,177		1,177													
16:00					1,351		1,351	1,382	1,382													
17:00					1,321		1,321	1,407	1,407													
18:00					942		942	975	975													
19:00					659		659	690	690													
20:00					541		541	590	590													
21:00					456		456	468	468													
22:00					393		393	445	445													
23:00					291		291	325	325													
Volume					5,954		5,954	18,707	18,707	11,780		11,780										
AM Peak Vol							1,242		1,242	1,320		1,320										
AM Peak Fct							0.87		0.87	0.87		0.87										
AM Peak Hr							7:15		7:15	7:00		7:00										
PM Peak Vol							1,518		1,518													
PM Peak Fct							0.95		0.95													
PM Peak Hr							16:45		16:45													
Seasonal Fct					1.083		1.083	1.083	1.083	1.083		1.083										
Daily Fct					1.025		1.025	0.989	0.989	0.979		0.979										
Axle Fct					0.372		0.372	0.372	0.372	0.372		0.372										
Pulse Fct					2.000		2.000	2.000	2.000	2.000		2.000										

TranSystems

Centennial Bridge (K-92)
 P101130200
 US-69 south of Missouri River Bridge
 During Bridge Construction

2400 Pershing Road
 Suite 400
 Kansas City, MO 64108
 816-329-8600

Site Code: 29921
 Station ID:

Latitude: 0' 0.0000 Undefined

Start Time	05-May-15		SB		NB		Combined		06-May	SB		NB		Combined	
	Tue		A.M.	P.M.	A.M.	P.M.	A.M.	P.M.		Wed	A.M.	P.M.	A.M.	P.M.	A.M.
12:00		*	100	*	125	*	225		33	106	34	117	67	223	
12:15		*	94	*	89	*	183		23	101	16	87	39	188	
12:30		*	83	*	89	*	172		18	94	22	112	40	206	
12:45		*	97	*	86	*	183		28	113	8	111	36	224	
01:00		*	118	*	96	*	214		17	119	26	104	43	223	
01:15		*	123	*	84	*	207		14	120	10	76	24	196	
01:30		*	142	*	79	*	221		14	138	6	94	20	232	
01:45		*	179	*	72	*	251		6	178	13	103	19	281	
02:00		*	189	*	111	*	300		7	192	21	90	28	282	
02:15		*	126	*	106	*	232		15	113	16	141	31	254	
02:30		*	67	*	124	*	191		19	81	16	204	35	285	
02:45		*	81	*	346	*	427		11	61	14	288	25	349	
03:00		*	74	*	161	*	235		9	62	14	169	23	231	
03:15		*	65	*	144	*	209		18	60	16	154	34	214	
03:30		*	67	*	176	*	243		15	55	19	197	34	252	
03:45		*	69	*	129	*	198		25	66	15	161	40	227	
04:00		*	72	*	175	*	247		22	65	23	170	45	235	
04:15		*	81	*	184	*	265		28	69	20	186	48	255	
04:30		*	58	*	267	*	325		22	61	33	270	55	331	
04:45		*	62	*	208	*	270		29	58	32	223	61	281	
05:00		*	62	*	275	*	337		53	71	40	277	93	348	
05:15		*	61	*	223	*	284		100	47	26	232	126	279	
05:30		*	55	*	158	*	213		147	52	53	178	200	230	
05:45		*	69	*	130	*	199		183	54	51	111	234	165	
06:00		*	74	*	101	*	175		208	64	66	95	274	159	
06:15		*	42	*	76	*	118		198	63	62	72	260	135	
06:30		*	44	*	63	*	107		173	56	99	79	272	135	
06:45		*	44	*	91	*	135		194	44	280	72	474	116	
07:00		*	56	*	51	*	107		172	33	91	38	263	71	
07:15		*	36	*	57	*	93		207	45	93	55	300	100	
07:30		*	45	*	61	*	106		271	49	79	47	350	96	
07:45		*	46	*	42	*	88		276	38	75	63	351	101	
08:00		*	44	*	44	*	88		208	53	63	58	271	111	
08:15		*	39	*	42	*	81		146	37	73	37	219	74	
08:30		*	30	*	55	*	85		127	44	101	46	228	90	
08:45		*	55	*	34	*	89		90	38	76	57	166	95	
09:00		*	42	*	34	*	76		77	55	63	40	140	95	
09:15		*	63	*	29	*	92		70	64	60	30	130	94	
09:30		80	90	53	50	133	140		78	78	75	38	153	116	
09:45		67	99	72	68	139	167		74	115	81	40	155	155	
10:00		65	165	76	67	141	232		71	151	72	69	143	220	
10:15		63	99	75	101	138	200		75	99	30	128	105	227	
10:30		63	39	72	102	135	141		55	38	101	100	156	138	
10:45		67	28	90	165	157	193		59	24	104	195	163	219	
11:00		69	22	82	51	151	73		60	19	102	69	162	88	
11:15		51	24	92	44	143	68		61	23	78	37	139	60	
11:30		81	11	91	30	172	41		75	15	116	34	191	49	
11:45		69	25	117	16	186	41		105	33	79	18	184	51	
Total		675	3456	820	5111	1495	8567		3986	3414	2663	5372	6649	8786	
Day Total			4131		5931		10062			7400		8035		15435	
% Total		6.7%	34.3%	8.1%	50.8%				25.8%	22.1%	17.3%	34.8%			
Peak	-	09:30	01:30	11:00	04:30	11:00	04:30	-	07:15	01:15	06:30	04:30	06:45	04:30	
Vol.	-	275	636	382	973	652	1216	-	962	628	563	1002	1387	1239	
P.H.F.		0.859	0.841	0.816	0.885	0.876	0.902		0.871	0.818	0.503	0.904	0.732	0.890	

TranSystems

Centennial Bridge (K-92)
 P101130200
 MO-92 East of Missouri River
 WB

2400 Pershing Road
 Suite 400
 Kansas City, MO 64108
 816-329-8600

Site Code: 29962
 Station ID:

Latitude: 0' 0.0000 Undefined

Start Time	11-May-15		Tue		Wed		Thu		Fri		Sat		Sun		Average Da	
	A.M.	P.M.	A.M.	P.M.	A.M.	P.M.	A.M.	P.M.	A.M.	P.M.	A.M.	P.M.	A.M.	P.M.	A.M.	P.M.
12:00	*	*	*	*	*	*	*	*	*	*	*	*	12	78	12	78
12:15	*	*	*	*	*	*	*	*	*	*	*	*	12	97	12	97
12:30	*	*	*	*	*	*	*	*	*	*	*	*	16	90	16	90
12:45	*	*	*	*	*	*	*	*	*	*	*	*	10	101	10	101
01:00	*	*	*	*	*	*	*	*	*	*	*	*	13	111	13	111
01:15	*	*	*	*	*	*	*	*	*	*	*	*	7	83	7	83
01:30	*	*	*	*	*	*	*	*	*	*	*	*	8	98	8	98
01:45	*	*	*	*	*	*	*	*	*	*	*	*	8	92	8	92
02:00	*	*	*	*	*	*	*	*	*	*	*	*	5	98	5	98
02:15	*	*	*	*	*	*	*	*	*	*	*	93	4	91	4	92
02:30	*	*	*	*	*	*	*	*	*	*	*	119	6	91	6	105
02:45	*	*	*	*	*	*	*	*	*	*	*	104	7	85	7	94
03:00	*	*	*	*	*	*	*	*	*	*	*	91	3	94	3	92
03:15	*	*	*	*	*	*	*	*	*	*	*	103	4	94	4	98
03:30	*	*	*	*	*	*	*	*	*	*	*	101	6	80	6	90
03:45	*	*	*	*	*	*	*	*	*	*	*	108	6	86	6	97
04:00	*	*	*	*	*	*	*	*	*	*	*	108	4	91	4	100
04:15	*	*	*	*	*	*	*	*	*	*	*	123	6	85	6	104
04:30	*	*	*	*	*	*	*	*	*	*	*	116	4	81	4	98
04:45	*	*	*	*	*	*	*	*	*	*	*	113	7	102	7	108
05:00	*	*	*	*	*	*	*	*	*	*	*	95	12	90	12	92
05:15	*	*	*	*	*	*	*	*	*	*	*	97	8	89	8	93
05:30	*	*	*	*	*	*	*	*	*	*	*	117	7	91	7	104
05:45	*	*	*	*	*	*	*	*	*	*	*	100	6	92	6	96
06:00	*	*	*	*	*	*	*	*	*	*	*	70	11	83	11	76
06:15	*	*	*	*	*	*	*	*	*	*	*	91	16	91	16	91
06:30	*	*	*	*	*	*	*	*	*	*	*	76	22	75	22	76
06:45	*	*	*	*	*	*	*	*	*	*	*	76	18	63	18	70
07:00	*	*	*	*	*	*	*	*	*	*	*	73	26	71	26	72
07:15	*	*	*	*	*	*	*	*	*	*	*	63	49	69	49	66
07:30	*	*	*	*	*	*	*	*	*	*	*	66	57	61	57	64
07:45	*	*	*	*	*	*	*	*	*	*	*	60	36	76	36	68
08:00	*	*	*	*	*	*	*	*	*	*	*	71	19	55	19	63
08:15	*	*	*	*	*	*	*	*	*	*	*	46	30	53	30	50
08:30	*	*	*	*	*	*	*	*	*	*	*	61	25	58	25	60
08:45	*	*	*	*	*	*	*	*	*	*	*	44	35	62	35	53
09:00	*	*	*	*	*	*	*	*	*	*	*	63	37	65	37	64
09:15	*	*	*	*	*	*	*	*	*	*	*	54	45	43	45	48
09:30	*	*	*	*	*	*	*	*	*	*	*	49	53	52	53	50
09:45	*	*	*	*	*	*	*	*	*	*	*	51	52	39	52	45
10:00	*	*	*	*	*	*	*	*	*	*	*	48	43	32	43	40
10:15	*	*	*	*	*	*	*	*	*	*	*	29	53	29	53	29
10:30	*	*	*	*	*	*	*	*	*	*	*	43	50	32	50	38
10:45	*	*	*	*	*	*	*	*	*	*	*	27	58	23	58	25
11:00	*	*	*	*	*	*	*	*	*	*	*	27	55	24	55	26
11:15	*	*	*	*	*	*	*	*	*	*	*	24	76	23	76	24
11:30	*	*	*	*	*	*	*	*	*	*	*	17	65	18	65	18
11:45	*	*	*	*	*	*	*	*	*	*	*	14	80	17	80	16
Total	0	0	0	0	0	0	0	0	0	0	0	2831	1192	3404	1192	3543
Day Total	0		0		0		0		0		2831		4596		4735	
% Splits	0.0%	0.0%	0.0%	0.0%	0.0%	0.0%	0.0%	0.0%	0.0%	0.0%	100.0%	25.9%	74.1%	25.2%	74.8%	
Peak	-	-	-	-	-	-	-	-	-	-	-	04:00	11:00	00:15	11:00	04:00
Vol.	-	-	-	-	-	-	-	-	-	-	-	460	276	399	276	410
P.H.F.												0.935	0.863	0.899	0.863	0.923

TranSystems

Centennial Bridge (K-92)
 P101130200
 MO-92 East of Missouri River
 WB

2400 Pershing Road
 Suite 400
 Kansas City, MO 64108
 816-329-8600

Site Code: 29962
 Station ID:

Latitude: 0' 0.0000 Undefined

Start Time	18-May-15		Tue		Wed		Thu		Fri		Sat		Sun		Average Da	
	A.M.	P.M.	A.M.	P.M.	A.M.	P.M.	A.M.	P.M.	A.M.	P.M.	A.M.	P.M.	A.M.	P.M.	A.M.	P.M.
12:00	15	68	13	84	6	74	13	80	15	*	*	*	*	*	12	76
12:15	9	77	8	62	10	78	12	73	10	*	*	*	*	*	10	72
12:30	5	85	8	75	8	87	5	91	9	*	*	*	*	*	7	84
12:45	8	86	9	89	12	83	8	109	9	*	*	*	*	*	9	92
01:00	5	82	4	76	4	85	7	84	15	*	*	*	*	*	7	82
01:15	9	92	6	76	6	82	4	81	6	*	*	*	*	*	6	83
01:30	6	96	6	86	5	70	6	82	9	*	*	*	*	*	6	84
01:45	4	85	5	85	3	72	2	83	7	*	*	*	*	*	4	81
02:00	3	79	4	65	4	80	3	90	4	*	*	*	*	*	4	78
02:15	3	81	4	79	4	77	3	86	8	*	*	*	*	*	4	81
02:30	7	79	3	86	3	94	5	89	1	*	*	*	*	*	4	87
02:45	4	71	2	82	2	92	13	95	8	*	*	*	*	*	6	85
03:00	2	82	4	99	4	84	1	82	2	*	*	*	*	*	3	87
03:15	1	92	6	75	1	80	3	109	3	*	*	*	*	*	3	89
03:30	3	85	4	95	2	117	4	103	4	*	*	*	*	*	3	100
03:45	10	106	6	106	7	87	6	106	6	*	*	*	*	*	7	101
04:00	6	95	7	90	6	117	8	100	6	*	*	*	*	*	7	100
04:15	14	107	8	88	10	90	7	129	14	*	*	*	*	*	11	104
04:30	9	107	10	128	15	101	11	121	12	*	*	*	*	*	11	114
04:45	20	97	18	121	18	103	13	113	16	*	*	*	*	*	17	108
05:00	26	105	18	113	16	92	18	146	10	*	*	*	*	*	18	114
05:15	36	104	28	89	34	116	29	120	31	*	*	*	*	*	32	107
05:30	71	115	61	110	56	116	58	106	40	*	*	*	*	*	57	112
05:45	68	92	63	112	59	94	67	119	50	*	*	*	*	*	61	104
06:00	78	85	89	82	79	73	75	97	51	*	*	*	*	*	74	84
06:15	123	92	113	84	113	96	111	92	85	*	*	*	*	*	109	91
06:30	174	81	147	79	176	66	187	82	133	*	*	*	*	*	163	77
06:45	216	78	260	64	191	53	204	76	154	*	*	*	*	*	205	68
07:00	211	35	218	59	203	63	217	67	156	*	*	*	*	*	201	56
07:15	279	61	259	48	249	66	225	57	207	*	*	*	*	*	244	58
07:30	246	61	228	70	238	50	271	43	182	*	*	*	*	*	233	56
07:45	200	41	228	49	230	47	221	53	160	*	*	*	*	*	208	48
08:00	157	53	167	52	177	47	176	59	110	*	*	*	*	*	157	53
08:15	118	56	129	48	135	43	156	45	95	*	*	*	*	*	127	48
08:30	108	48	143	61	173	51	129	59	101	*	*	*	*	*	131	55
08:45	139	57	113	40	114	42	125	66	98	*	*	*	*	*	118	51
09:00	85	45	86	40	84	52	106	57	79	*	*	*	*	*	88	48
09:15	87	59	78	45	83	44	91	63	95	*	*	*	*	*	87	53
09:30	95	41	101	46	93	38	94	51	70	*	*	*	*	*	91	44
09:45	88	44	97	31	84	31	94	45	*	*	*	*	*	*	91	38
10:00	89	24	101	21	83	34	90	41	*	*	*	*	*	*	91	30
10:15	69	34	84	33	78	30	81	26	*	*	*	*	*	*	78	31
10:30	83	16	63	20	65	27	86	27	*	*	*	*	*	*	74	22
10:45	77	27	62	19	87	29	75	23	*	*	*	*	*	*	75	24
11:00	49	13	65	30	66	36	65	18	*	*	*	*	*	*	61	24
11:15	65	24	73	29	83	23	71	32	*	*	*	*	*	*	73	27
11:30	84	15	86	18	72	15	77	29	*	*	*	*	*	*	80	19
11:45	84	9	90	20	74	20	82	14	*	*	*	*	*	*	82	16
Total	3348	3267	3385	3259	3325	3247	3415	3619	2071	0	0	0	0	0	3250	3346
Day Total	6615		6644		6572		7034		2071		0		0		6596	
% Splits	50.6%	49.4%	50.9%	49.1%	50.6%	49.4%	48.5%	51.5%	100.0%	0.0%	0.0%	0.0%	0.0%	0.0%	49.3%	50.7%
Peak	06:45	04:45	06:45	04:30	07:00	04:45	07:00	04:15	07:00	-	-	-	-	-	07:00	04:30
Vol.	952	421	965	451	920	427	934	509	705	-	-	-	-	-	886	443
P.H.F.	0.853	0.915	0.928	0.881	0.924	0.920	0.862	0.872	0.851						0.908	0.971

ADT ADT 6,298 AADT 6,298

TranSystems

Centennial Bridge (K-92)
 P101130200
 MO-92 East of Missouri River
 EB

2400 Pershing Road
 Suite 400
 Kansas City, MO 64108
 816-329-8600

Site Code: 26699
 Station ID:

Latitude: 0' 0.0000 Undefined

Start Time	11-May-15		Tue		Wed		Thu		Fri		Sat		Sun		Average Da		
	A.M.	P.M.	A.M.	P.M.	A.M.	P.M.	A.M.	P.M.	A.M.	P.M.	A.M.	P.M.	A.M.	P.M.	A.M.	P.M.	
12:00	*	*	*	*	*	*	*	*	*	*	*	*	9	110	9	110	
12:15	*	*	*	*	*	*	*	*	*	*	*	*	10	103	10	103	
12:30	*	*	*	*	*	*	*	*	*	*	*	*	5	106	5	106	
12:45	*	*	*	*	*	*	*	*	*	*	*	*	6	87	6	87	
01:00	*	*	*	*	*	*	*	*	*	*	*	*	2	99	2	99	
01:15	*	*	*	*	*	*	*	*	*	*	*	*	4	86	4	86	
01:30	*	*	*	*	*	*	*	*	*	*	*	*	5	90	5	90	
01:45	*	*	*	*	*	*	*	*	*	*	*	*	2	87	2	87	
02:00	*	*	*	*	*	*	*	*	*	*	*	*	4	89	4	89	
02:15	*	*	*	*	*	*	*	*	*	*	*	124	4	103	4	114	
02:30	*	*	*	*	*	*	*	*	*	*	*	106	1	92	1	99	
02:45	*	*	*	*	*	*	*	*	*	*	*	97	4	79	4	88	
03:00	*	*	*	*	*	*	*	*	*	*	*	98	4	94	4	96	
03:15	*	*	*	*	*	*	*	*	*	*	*	127	3	81	3	104	
03:30	*	*	*	*	*	*	*	*	*	*	*	120	5	69	5	94	
03:45	*	*	*	*	*	*	*	*	*	*	*	93	7	90	7	92	
04:00	*	*	*	*	*	*	*	*	*	*	*	118	11	69	11	94	
04:15	*	*	*	*	*	*	*	*	*	*	*	114	13	77	13	96	
04:30	*	*	*	*	*	*	*	*	*	*	*	106	10	86	10	96	
04:45	*	*	*	*	*	*	*	*	*	*	*	108	12	71	12	90	
05:00	*	*	*	*	*	*	*	*	*	*	*	116	19	63	19	90	
05:15	*	*	*	*	*	*	*	*	*	*	*	92	12	68	12	80	
05:30	*	*	*	*	*	*	*	*	*	*	*	76	14	82	14	79	
05:45	*	*	*	*	*	*	*	*	*	*	*	71	11	64	11	68	
06:00	*	*	*	*	*	*	*	*	*	*	*	93	14	63	14	78	
06:15	*	*	*	*	*	*	*	*	*	*	*	78	23	71	23	74	
06:30	*	*	*	*	*	*	*	*	*	*	*	58	22	74	22	66	
06:45	*	*	*	*	*	*	*	*	*	*	*	69	16	54	16	62	
07:00	*	*	*	*	*	*	*	*	*	*	*	65	24	46	24	56	
07:15	*	*	*	*	*	*	*	*	*	*	*	60	25	43	25	52	
07:30	*	*	*	*	*	*	*	*	*	*	*	53	42	42	42	48	
07:45	*	*	*	*	*	*	*	*	*	*	*	47	30	42	30	44	
08:00	*	*	*	*	*	*	*	*	*	*	*	44	21	39	21	42	
08:15	*	*	*	*	*	*	*	*	*	*	*	34	38	31	38	32	
08:30	*	*	*	*	*	*	*	*	*	*	*	40	38	43	38	42	
08:45	*	*	*	*	*	*	*	*	*	*	*	31	57	45	57	38	
09:00	*	*	*	*	*	*	*	*	*	*	*	44	73	28	73	36	
09:15	*	*	*	*	*	*	*	*	*	*	*	41	89	31	89	36	
09:30	*	*	*	*	*	*	*	*	*	*	*	34	69	21	69	28	
09:45	*	*	*	*	*	*	*	*	*	*	*	41	83	25	83	33	
10:00	*	*	*	*	*	*	*	*	*	*	*	21	89	21	89	21	
10:15	*	*	*	*	*	*	*	*	*	*	*	26	94	19	94	22	
10:30	*	*	*	*	*	*	*	*	*	*	*	22	118	9	118	16	
10:45	*	*	*	*	*	*	*	*	*	*	*	17	127	14	127	16	
11:00	*	*	*	*	*	*	*	*	*	*	*	21	106	21	106	21	
11:15	*	*	*	*	*	*	*	*	*	*	*	10	119	6	119	8	
11:30	*	*	*	*	*	*	*	*	*	*	*	13	127	7	127	10	
11:45	*	*	*	*	*	*	*	*	*	*	*	17	98	5	98	11	
Total	0	0	0	0	0	0	0	0	0	0	0	0	2545	1719	2845	1719	3129
Day Total	0		0		0		0		0		0		2545	1719	2845	1719	3129
% Splits	0.0%	0.0%	0.0%	0.0%	0.0%	0.0%	0.0%	0.0%	0.0%	0.0%	0.0%	0.0%	100.0%	37.7%	62.3%	35.5%	64.5%
Peak	-	-	-	-	-	-	-	-	-	-	-	-	03:15	10:45	12:00	10:45	12:00
Vol.	-	-	-	-	-	-	-	-	-	-	-	-	458	479	406	479	406
P.H.F.													0.902	0.943	0.923	0.943	0.923

TranSystems

Centennial Bridge (K-92)
 P101130200
 MO-92 East of Missouri River
 EB

2400 Pershing Road
 Suite 400
 Kansas City, MO 64108
 816-329-8600

Site Code: 26699
 Station ID:

Latitude: 0' 0.0000 Undefined

Start Time	18-May-15		Tue		Wed		Thu		Fri		Sat		Sun		Average Da	
	A.M.	P.M.	A.M.	P.M.	A.M.	P.M.	A.M.	P.M.	A.M.	P.M.	A.M.	P.M.	A.M.	P.M.	A.M.	P.M.
12:00	4	105	13	90	11	90	9	128	10	*	*	*	*	*	9	103
12:15	2	107	13	90	6	85	10	110	8	*	*	*	*	*	8	98
12:30	6	99	5	103	6	114	2	100	8	*	*	*	*	*	5	104
12:45	4	102	3	118	1	114	4	81	16	*	*	*	*	*	6	104
01:00	0	100	7	107	4	109	3	110	4	*	*	*	*	*	4	106
01:15	4	99	1	106	5	114	1	107	2	*	*	*	*	*	3	106
01:30	2	98	1	86	3	84	3	119	2	*	*	*	*	*	2	97
01:45	4	103	2	101	2	99	2	113	8	*	*	*	*	*	4	104
02:00	1	112	0	103	5	119	1	135	2	*	*	*	*	*	2	117
02:15	3	101	5	115	1	113	2	128	3	*	*	*	*	*	3	114
02:30	4	116	8	126	3	121	5	161	7	*	*	*	*	*	5	131
02:45	4	153	8	141	5	134	7	144	5	*	*	*	*	*	6	143
03:00	7	170	7	142	6	147	6	154	10	*	*	*	*	*	7	153
03:15	10	164	7	163	5	159	6	172	7	*	*	*	*	*	7	164
03:30	12	224	9	249	7	254	6	259	5	*	*	*	*	*	8	246
03:45	9	212	8	226	15	236	8	255	11	*	*	*	*	*	10	232
04:00	4	262	9	279	9	262	11	273	11	*	*	*	*	*	9	269
04:15	18	260	7	245	14	276	14	248	17	*	*	*	*	*	14	257
04:30	14	234	22	263	18	266	15	248	15	*	*	*	*	*	17	253
04:45	19	253	22	219	25	236	17	219	19	*	*	*	*	*	20	232
05:00	36	204	29	222	29	195	32	209	29	*	*	*	*	*	31	208
05:15	34	150	46	210	37	173	42	165	39	*	*	*	*	*	40	174
05:30	51	145	51	143	37	165	45	159	26	*	*	*	*	*	42	153
05:45	49	130	46	124	42	117	42	116	47	*	*	*	*	*	45	122
06:00	67	102	62	88	57	119	58	101	57	*	*	*	*	*	60	102
06:15	77	93	81	95	65	107	87	110	81	*	*	*	*	*	78	101
06:30	79	59	67	77	70	84	79	103	77	*	*	*	*	*	74	81
06:45	56	76	56	55	68	61	62	87	68	*	*	*	*	*	62	70
07:00	72	57	87	62	82	69	69	76	70	*	*	*	*	*	76	66
07:15	73	48	92	63	72	64	75	72	77	*	*	*	*	*	78	62
07:30	67	47	86	29	74	64	80	61	67	*	*	*	*	*	75	50
07:45	92	47	76	43	85	46	81	53	92	*	*	*	*	*	85	47
08:00	91	47	70	46	90	33	73	46	73	*	*	*	*	*	79	43
08:15	67	32	87	31	94	42	80	53	79	*	*	*	*	*	81	40
08:30	69	33	85	36	67	46	77	48	98	*	*	*	*	*	79	41
08:45	66	23	75	37	82	19	74	44	79	*	*	*	*	*	75	31
09:00	70	30	66	21	63	29	57	48	100	*	*	*	*	*	71	32
09:15	78	22	58	26	89	28	85	45	85	*	*	*	*	*	79	30
09:30	78	22	74	16	87	21	83	30	97	*	*	*	*	*	84	22
09:45	90	15	73	16	82	17	80	30	43	*	*	*	*	*	74	20
10:00	77	17	75	16	76	18	89	20	*	*	*	*	*	*	79	18
10:15	77	14	88	22	76	11	92	27	*	*	*	*	*	*	83	18
10:30	96	12	83	11	82	17	94	20	*	*	*	*	*	*	89	15
10:45	102	13	101	10	86	13	74	19	*	*	*	*	*	*	91	14
11:00	96	9	92	15	99	13	117	17	*	*	*	*	*	*	101	14
11:15	78	12	84	11	97	14	100	20	*	*	*	*	*	*	90	14
11:30	84	13	75	5	108	7	108	4	*	*	*	*	*	*	94	7
11:45	106	6	98	7	77	9	104	12	*	*	*	*	*	*	96	8
Total	2209	4552	2220	4609	2224	4733	2271	5059	1554	0	0	0	0	0	2240	4736
Day Total	6761		6829		6957		7330		1554		0		0		6976	
% Splits	32.7%	67.3%	32.5%	67.5%	32.0%	68.0%	31.0%	69.0%	100.0%	0.0%	0.0%	0.0%	0.0%	0.0%	32.1%	67.9%
Peak	10:30	04:00	10:15	03:45	10:45	03:45	11:00	03:30	08:30	-	-	-	-	-	11:00	03:45
Vol.	372	1009	364	1013	390	1040	429	1035	362	-	-	-	-	-	381	1011
P.H.F.	0.912	0.963	0.901	0.908	0.903	0.942	0.917	0.948	0.905						0.943	0.940

ADT ADT 6,368 AADT 6,368

TranSystems

2400 Pershing Road
Suite 400
Kansas City, MO 64108
816-329-8600

Site Code: 26699
Station ID:

Latitude: 0' 0.0000 South

Direction 2															
Start Time	Bikes	Cars & Trailers	2 Axle Long	Buses	2 Axle 6 Tire	3 Axle Single	4 Axle Single	<5 Axl Double	5 Axle Double	>6 Axl Double	<6 Axl Multi	6 Axle Multi	>6 Axl Multi	Not Classed	Total
05/16/15	*	*	*	*	*	*	*	*	*	*	*	*	*	*	*
01:00	*	*	*	*	*	*	*	*	*	*	*	*	*	*	*
02:00	*	*	*	*	*	*	*	*	*	*	*	*	*	*	*
03:00	*	*	*	*	*	*	*	*	*	*	*	*	*	*	*
04:00	*	*	*	*	*	*	*	*	*	*	*	*	*	*	*
05:00	*	*	*	*	*	*	*	*	*	*	*	*	*	*	*
06:00	*	*	*	*	*	*	*	*	*	*	*	*	*	*	*
07:00	*	*	*	*	*	*	*	*	*	*	*	*	*	*	*
08:00	*	*	*	*	*	*	*	*	*	*	*	*	*	*	*
09:00	*	*	*	*	*	*	*	*	*	*	*	*	*	*	*
10:00	*	*	*	*	*	*	*	*	*	*	*	*	*	*	*
11:00	*	*	*	*	*	*	*	*	*	*	*	*	*	*	*
12 PM	*	*	*	*	*	*	*	*	*	*	*	*	*	*	*
13:00	*	*	*	*	*	*	*	*	*	*	*	*	*	*	*
14:00	*	*	*	*	*	*	*	*	*	*	*	*	*	*	*
15:00	0	167	172	1	33	0	0	1	0	0	0	0	0	64	438
16:00	0	198	163	2	36	0	0	4	0	0	0	0	0	43	446
17:00	0	144	127	2	39	0	0	3	0	0	0	0	0	40	355
18:00	0	126	112	1	42	0	0	3	0	0	0	0	0	14	298
19:00	0	94	93	1	26	0	0	1	1	0	0	0	0	9	225
20:00	0	65	58	0	22	0	0	2	0	0	0	0	0	2	149
21:00	0	78	62	0	17	0	0	1	0	0	0	0	0	2	160
22:00	0	49	30	0	7	0	0	0	0	0	0	0	0	0	86
23:00	0	22	29	0	10	0	0	0	0	0	0	0	0	0	61
Total	0	943	846	7	232	0	0	15	1	0	0	0	0	174	2218
Percent	0.0%	42.5%	38.1%	0.3%	10.5%	0.0%	0.0%	0.7%	0.0%	0.0%	0.0%	0.0%	0.0%	7.8%	
AM Peak Vol.															
PM Peak Vol.		16:00	15:00	16:00	18:00			16:00	19:00					15:00	
		198	172	2	42			4	1					64	

TranSystems

2400 Pershing Road
Suite 400
Kansas City, MO 64108
816-329-8600

Site Code: 26699
Station ID:

Latitude: 0' 0.0000 South

Direction 2															
Start Time	Bikes	Cars & Trailers	2 Axle Long	Buses	2 Axle 6 Tire	3 Axle Single	4 Axle Single	<5 Axl Double	5 Axle Double	>6 Axl Double	<6 Axl Multi	6 Axle Multi	>6 Axl Multi	Not Classed	Total
05/17/15	0	15	12	0	3	0	0	0	0	0	0	0	0	0	30
01:00	0	3	8	0	2	0	0	0	0	0	0	0	0	0	13
02:00	0	6	4	0	2	0	0	0	0	0	0	0	0	1	13
03:00	0	7	11	0	1	0	0	0	0	0	0	0	0	0	19
04:00	0	17	24	1	4	0	0	0	0	0	0	0	0	0	46
05:00	0	23	24	0	8	0	0	1	0	0	0	0	0	0	56
06:00	0	27	38	0	8	0	0	0	0	0	0	0	0	2	75
07:00	0	45	58	0	14	0	0	1	0	0	0	0	0	3	121
08:00	0	60	75	1	16	0	0	1	0	0	0	0	0	1	154
09:00	0	95	163	1	47	0	0	3	1	0	0	0	0	4	314
10:00	1	139	225	0	51	0	0	4	0	0	0	0	0	8	428
11:00	0	153	227	0	61	0	0	4	0	0	0	0	0	5	450
12 PM	0	123	218	0	51	0	0	3	0	0	0	0	0	11	406
13:00	0	110	175	1	55	0	0	2	0	0	0	0	0	19	362
14:00	0	111	184	0	55	0	0	1	0	0	0	0	0	12	363
15:00	0	105	182	0	41	0	0	0	0	0	0	0	0	6	334
16:00	0	81	168	1	41	0	0	3	0	0	0	0	0	9	303
17:00	0	81	146	1	37	0	0	1	0	0	0	0	0	11	277
18:00	1	84	140	2	29	0	0	1	1	0	0	0	0	4	262
19:00	2	58	90	0	17	0	0	0	0	0	0	0	0	6	173
20:00	0	59	77	0	17	1	0	1	0	0	0	0	0	3	158
21:00	0	38	48	0	18	0	0	0	0	0	0	0	0	1	105
22:00	0	25	23	0	14	0	0	0	0	0	0	0	0	1	63
23:00	0	23	14	0	1	0	0	0	0	0	0	0	0	1	39
Total	4	1488	2334	8	593	1	0	26	2	0	0	0	0	108	4564
Percent	0.1%	32.6%	51.1%	0.2%	13.0%	0.0%	0.0%	0.6%	0.0%	0.0%	0.0%	0.0%	0.0%	2.4%	
AM Peak	10:00	11:00	11:00	04:00	11:00			10:00	09:00					10:00	
Vol.	1	153	227	1	61			4	1					8	
PM Peak	19:00	12:00	12:00	18:00	13:00	20:00		12:00	18:00					13:00	
Vol.	2	123	218	2	55	1		3	1					19	

TranSystems

2400 Pershing Road
Suite 400
Kansas City, MO 64108
816-329-8600

Site Code: 26699
Station ID:

Latitude: 0' 0.0000 South

Direction 2															
Start Time	Bikes	Cars & Trailers	2 Axle Long	Buses	2 Axle 6 Tire	3 Axle Single	4 Axle Single	<5 Axl Double	5 Axle Double	>6 Axl Double	<6 Axl Multi	6 Axle Multi	>6 Axl Multi	Not Classed	Total
05/18/15	0	8	6	0	2	0	0	0	0	0	0	0	0	0	16
01:00	0	5	3	0	1	0	0	0	1	0	0	0	0	0	10
02:00	0	5	5	0	2	0	0	0	0	0	0	0	0	0	12
03:00	0	9	18	4	7	0	0	0	0	0	0	0	0	0	38
04:00	0	18	24	1	11	0	0	1	0	0	0	0	0	0	55
05:00	1	59	68	0	37	1	0	2	1	0	0	0	0	1	170
06:00	1	89	127	1	54	1	0	3	1	0	0	0	0	2	279
07:00	4	86	154	4	46	1	0	3	2	0	0	0	0	4	304
08:00	4	81	136	4	57	1	0	5	2	0	0	0	0	3	293
09:00	1	78	159	2	52	2	0	9	3	0	0	0	0	10	316
10:00	1	91	168	10	62	0	0	4	1	0	0	0	0	15	352
11:00	0	75	184	11	65	0	0	4	2	0	0	0	0	23	364
12 PM	0	92	210	4	66	0	0	7	0	0	0	0	0	34	413
13:00	0	85	192	4	71	0	0	12	1	0	0	0	0	35	400
14:00	1	120	233	7	86	1	0	6	0	0	0	0	0	28	482
15:00	0	300	305	4	112	2	0	9	4	0	0	0	0	34	770
16:00	0	344	461	6	163	0	0	6	3	0	0	0	0	26	1009
17:00	1	206	303	6	96	0	0	5	7	0	0	0	0	5	629
18:00	1	90	172	5	55	0	0	4	0	0	0	0	0	3	330
19:00	0	80	81	4	25	1	0	3	2	0	0	0	0	3	199
20:00	1	60	54	0	18	0	0	2	0	0	0	0	0	0	135
21:00	0	37	41	0	10	0	0	0	0	0	0	0	0	1	89
22:00	0	25	19	0	8	0	0	1	1	0	0	0	0	2	56
23:00	1	19	10	1	7	1	0	0	0	0	0	0	0	1	40
Total	17	2062	3133	78	1113	11	0	86	31	0	0	0	0	230	6761
Percent	0.3%	30.5%	46.3%	1.2%	16.5%	0.2%	0.0%	1.3%	0.5%	0.0%	0.0%	0.0%	0.0%	3.4%	
AM Peak	07:00	10:00	11:00	11:00	11:00	09:00		09:00	09:00					11:00	
Vol.	4	91	184	11	65	2		9	3					23	
PM Peak	14:00	16:00	16:00	14:00	16:00	15:00		13:00	17:00					13:00	
Vol.	1	344	461	7	163	2		12	7					35	

TranSystems

2400 Pershing Road
Suite 400
Kansas City, MO 64108
816-329-8600

Site Code: 26699
Station ID:

Latitude: 0' 0.0000 South

Direction 2															
Start Time	Bikes	Cars & Trailers	2 Axle Long	Buses	2 Axle 6 Tire	3 Axle Single	4 Axle Single	<5 Axl Double	5 Axle Double	>6 Axl Double	<6 Axl Multi	6 Axle Multi	>6 Axl Multi	Not Classed	Total
05/19/15	0	12	16	0	5	0	0	0	1	0	0	0	0	0	34
01:00	0	4	4	1	2	0	0	0	0	0	0	0	0	0	11
02:00	0	8	8	0	4	0	0	0	1	0	0	0	0	0	21
03:00	0	11	12	3	3	0	0	1	0	0	0	0	0	1	31
04:00	0	24	29	1	6	0	0	0	0	0	0	0	0	0	60
05:00	1	58	71	0	38	1	0	1	2	0	0	0	0	0	172
06:00	1	86	105	2	65	0	0	5	0	0	0	0	0	2	266
07:00	1	100	154	7	61	0	0	8	3	0	0	0	0	7	341
08:00	1	74	154	10	67	0	0	7	2	1	0	0	0	1	317
09:00	2	74	125	8	49	1	0	5	4	0	0	0	0	3	271
10:00	2	87	161	6	74	1	0	8	0	0	0	0	0	8	347
11:00	0	84	151	13	73	1	0	6	4	0	0	0	0	17	349
12 PM	0	119	186	9	56	1	0	8	2	0	0	0	0	20	401
13:00	1	105	193	8	77	1	0	8	0	0	0	0	0	7	400
14:00	1	133	232	8	88	1	0	10	2	0	0	0	0	10	485
15:00	0	304	308	4	144	0	0	7	2	0	0	0	0	11	780
16:00	4	414	416	8	133	0	1	15	8	0	0	0	0	7	1006
17:00	0	317	273	9	81	2	0	6	7	0	0	0	0	4	699
18:00	1	111	138	9	53	0	0	1	1	0	0	0	0	1	315
19:00	1	76	83	4	26	0	0	3	1	0	0	0	0	3	197
20:00	0	71	59	1	16	0	0	1	0	0	0	0	0	2	150
21:00	0	34	37	1	5	0	0	0	1	0	0	0	0	1	79
22:00	0	27	22	0	8	1	0	0	0	0	0	0	0	1	59
23:00	0	17	18	0	3	0	0	0	0	0	0	0	0	0	38
Total	16	2350	2955	112	1137	10	1	100	41	1	0	0	0	106	6829
Percent	0.2%	34.4%	43.3%	1.6%	16.6%	0.1%	0.0%	1.5%	0.6%	0.0%	0.0%	0.0%	0.0%	1.6%	
AM Peak	09:00	07:00	10:00	11:00	10:00	05:00		07:00	09:00	08:00				11:00	
Vol.	2	100	161	13	74	1		8	4	1				17	
PM Peak	16:00	16:00	16:00	12:00	15:00	17:00	16:00	16:00	16:00					12:00	
Vol.	4	414	416	9	144	2	1	15	8					20	

TranSystems
 2400 Pershing Road
 Suite 400
 Kansas City, MO 64108
 816-329-8600

Site Code: 26699
 Station ID:

Latitude: 0' 0.0000 South

Direction 2															
Start Time	Bikes	Cars & Trailers	2 Axle Long	Buses	2 Axle 6 Tire	3 Axle Single	4 Axle Single	<5 Axl Double	5 Axle Double	>6 Axl Double	<6 Axl Multi	6 Axle Multi	>6 Axl Multi	Not Classed	Total
05/20/15	0	8	11	1	4	0	0	0	0	0	0	0	0	0	24
01:00	0	4	4	1	3	0	0	0	1	0	0	0	0	1	14
02:00	0	6	6	0	1	0	0	1	0	0	0	0	0	0	14
03:00	0	11	17	2	3	0	0	0	0	0	0	0	0	0	33
04:00	0	25	30	0	11	0	0	0	0	0	0	0	0	0	66
05:00	0	64	55	1	23	0	0	1	0	0	0	0	0	1	145
06:00	0	85	110	3	56	0	0	2	1	0	0	0	0	3	260
07:00	0	111	129	6	60	0	0	2	2	0	0	0	0	3	313
08:00	1	107	161	6	51	0	0	5	1	0	0	0	0	1	333
09:00	0	108	144	6	53	0	0	5	4	0	0	0	0	1	321
10:00	0	94	146	5	54	1	0	12	3	0	0	0	0	5	320
11:00	0	99	195	5	66	1	0	7	5	0	0	0	0	3	381
12 PM	0	127	194	3	67	1	0	6	3	0	0	0	0	2	403
13:00	0	116	203	6	68	0	0	7	3	0	0	0	0	3	406
14:00	1	158	218	3	88	0	0	12	6	0	0	0	0	1	487
15:00	0	272	375	5	130	1	0	7	5	0	0	0	0	1	796
16:00	0	402	469	7	151	0	0	7	3	0	0	0	0	1	1040
17:00	0	225	324	5	81	0	0	6	8	0	0	0	0	1	650
18:00	0	111	189	1	59	0	0	6	4	0	0	0	0	1	371
19:00	0	85	118	6	28	0	0	3	2	0	0	0	0	1	243
20:00	0	55	65	2	18	0	0	0	0	0	0	0	0	0	140
21:00	0	52	40	0	3	0	0	0	0	0	0	0	0	0	95
22:00	0	17	29	1	9	0	0	1	1	0	0	0	0	1	59
23:00	0	17	17	1	8	0	0	0	0	0	0	0	0	0	43
Total	2	2359	3249	76	1095	4	0	90	52	0	0	0	0	30	6957
Percent	0.0%	33.9%	46.7%	1.1%	15.7%	0.1%	0.0%	1.3%	0.7%	0.0%	0.0%	0.0%	0.0%	0.4%	
AM Peak	08:00	07:00	11:00	07:00	11:00	10:00		10:00	11:00					10:00	
Vol.	1	111	195	6	66	1		12	5					5	
PM Peak	14:00	16:00	16:00	16:00	16:00	12:00		14:00	17:00					13:00	
Vol.	1	402	469	7	151	1		12	8					3	

TranSystems

2400 Pershing Road
Suite 400
Kansas City, MO 64108
816-329-8600

Site Code: 26699
Station ID:

Latitude: 0' 0.0000 South

Direction 2															
Start Time	Bikes	Cars & Trailers	2 Axle Long	Buses	2 Axle 6 Tire	3 Axle Single	4 Axle Single	<5 Axl Double	5 Axle Double	>6 Axl Double	<6 Axl Multi	6 Axle Multi	>6 Axl Multi	Not Classed	Total
05/21/15	0	11	10	1	3	0	0	0	0	0	0	0	0	0	25
01:00	0	6	2	0	0	0	0	0	1	0	0	0	0	0	9
02:00	0	4	6	0	3	1	0	0	0	0	0	0	0	1	15
03:00	0	13	9	1	2	0	0	1	0	0	0	0	0	0	26
04:00	0	20	28	1	7	1	0	0	0	0	0	0	0	0	57
05:00	0	55	79	0	25	0	0	2	0	0	0	0	0	0	161
06:00	1	76	139	1	66	0	1	1	1	0	0	0	0	0	286
07:00	0	102	133	6	49	0	0	10	2	0	0	0	0	3	305
08:00	3	68	154	1	69	0	0	4	2	0	0	0	0	3	304
09:00	0	64	164	8	55	1	0	6	1	0	0	0	0	6	305
10:00	0	66	181	11	66	1	0	10	4	0	0	0	0	10	349
11:00	1	99	213	8	85	1	0	4	1	0	0	0	0	17	429
12 PM	0	120	211	4	62	1	0	6	0	1	0	0	0	14	419
13:00	0	128	204	9	75	0	0	7	1	0	0	0	0	25	449
14:00	0	167	261	5	102	0	0	8	3	0	0	0	0	22	568
15:00	0	269	377	8	150	0	0	10	4	0	0	0	0	22	840
16:00	0	347	481	4	124	4	0	9	4	0	0	0	0	15	988
17:00	0	187	343	4	91	0	0	7	2	0	0	0	0	15	649
18:00	2	116	203	3	65	0	0	4	0	0	0	0	0	8	401
19:00	4	91	112	4	43	0	0	2	2	0	0	0	0	4	262
20:00	2	73	89	0	23	0	0	1	2	0	0	0	0	1	191
21:00	0	76	57	0	18	0	0	2	0	0	0	0	0	0	153
22:00	2	34	34	0	14	1	0	0	0	0	0	0	0	1	86
23:00	0	22	22	2	6	0	0	0	0	0	0	0	0	1	53
Total	15	2214	3512	81	1203	11	1	94	30	1	0	0	0	168	7330
Percent	0.2%	30.2%	47.9%	1.1%	16.4%	0.2%	0.0%	1.3%	0.4%	0.0%	0.0%	0.0%	0.0%	2.3%	
AM Peak	08:00	07:00	11:00	10:00	11:00	02:00	06:00	07:00	10:00					11:00	
Vol.	3	102	213	11	85	1	1	10	4					17	
PM Peak	19:00	16:00	16:00	13:00	15:00	16:00		15:00	15:00	12:00				13:00	
Vol.	4	347	481	9	150	4		10	4	1				25	

TranSystems

2400 Pershing Road
Suite 400
Kansas City, MO 64108
816-329-8600

Site Code: 26699
Station ID:

Latitude: 0' 0.0000 South

Direction 2															
Start Time	Bikes	Cars & Trailers	2 Axle Long	Buses	2 Axle 6 Tire	3 Axle Single	4 Axle Single	<5 Axl Double	5 Axle Double	>6 Axl Double	<6 Axl Multi	6 Axle Multi	>6 Axl Multi	Not Classed	Total
05/22/15	0	18	16	0	8	0	0	0	0	0	0	0	0	0	42
01:00	1	3	6	0	4	0	0	1	0	0	0	0	0	1	16
02:00	0	6	5	0	4	0	0	1	1	0	0	0	0	0	17
03:00	0	14	9	1	7	0	0	1	0	0	0	0	0	1	33
04:00	0	28	25	0	8	1	0	0	0	0	0	0	0	0	62
05:00	0	39	62	2	33	0	0	3	2	0	0	0	0	0	141
06:00	3	92	120	3	63	0	0	2	0	0	0	0	0	0	283
07:00	1	93	135	7	51	0	0	6	3	0	0	0	0	10	306
08:00	2	100	153	7	52	0	0	8	6	0	0	0	0	1	329
09:00	*	*	*	*	*	*	*	*	*	*	*	*	*	*	*
10:00	*	*	*	*	*	*	*	*	*	*	*	*	*	*	*
11:00	*	*	*	*	*	*	*	*	*	*	*	*	*	*	*
12 PM	*	*	*	*	*	*	*	*	*	*	*	*	*	*	*
13:00	*	*	*	*	*	*	*	*	*	*	*	*	*	*	*
14:00	*	*	*	*	*	*	*	*	*	*	*	*	*	*	*
15:00	*	*	*	*	*	*	*	*	*	*	*	*	*	*	*
16:00	*	*	*	*	*	*	*	*	*	*	*	*	*	*	*
17:00	*	*	*	*	*	*	*	*	*	*	*	*	*	*	*
18:00	*	*	*	*	*	*	*	*	*	*	*	*	*	*	*
19:00	*	*	*	*	*	*	*	*	*	*	*	*	*	*	*
20:00	*	*	*	*	*	*	*	*	*	*	*	*	*	*	*
21:00	*	*	*	*	*	*	*	*	*	*	*	*	*	*	*
22:00	*	*	*	*	*	*	*	*	*	*	*	*	*	*	*
23:00	*	*	*	*	*	*	*	*	*	*	*	*	*	*	*
Total	7	393	531	20	230	1	0	22	12	0	0	0	0	13	1229
Percent	0.6%	32.0%	43.2%	1.6%	18.7%	0.1%	0.0%	1.8%	1.0%	0.0%	0.0%	0.0%	0.0%	1.1%	
AM Peak	06:00	08:00	08:00	07:00	06:00	04:00		08:00	08:00					07:00	
Vol.	3	100	153	7	63	1		8	6					10	
PM Peak															
Vol.															
Grand Total	61	11809	16560	382	5603	38	2	433	169	2	0	0	0	829	35888
Percent	0.2%	32.9%	46.1%	1.1%	15.6%	0.1%	0.0%	1.2%	0.5%	0.0%	0.0%	0.0%	0.0%	2.3%	

Centennial Bridge (K-92)
 P101130200
 Route 45 south of Route 45 Spur

TranSystems

2400 Pershing Road
 Suite 400
 Kansas City, MO 64108
 816-329-8600

Site Code:
 Station ID:

Latitude: 0' 0.0000 Undefined

Start Time	16-May-15		NB		SB		Combined		17-May		NB		SB		Combined	
	Sat		A.M.	P.M.	A.M.	P.M.	A.M.	P.M.	Sun		A.M.	P.M.	A.M.	P.M.	A.M.	P.M.
12:00			*	*	*	*	*	*			4	33	5	62	9	95
12:15			*	*	*	*	*	*			7	59	7	66	14	125
12:30			*	*	*	*	*	*			7	33	5	49	12	82
12:45			*	*	*	*	*	*			4	68	3	48	7	116
01:00			*	*	*	*	*	*			4	49	3	41	7	90
01:15			*	*	*	*	*	*			6	38	1	44	7	82
01:30			*	*	*	*	*	*			2	54	6	52	8	106
01:45			*	*	*	*	*	*			2	60	1	42	3	102
02:00			*	*	*	*	*	*			2	48	2	44	4	92
02:15			*	*	*	*	*	*			4	36	2	46	6	82
02:30			*	33	*	73	*	106			0	59	1	32	1	91
02:45			*	54	*	44	*	98			2	36	1	34	3	70
03:00			*	47	*	39	*	86			0	37	2	48	2	85
03:15			*	49	*	63	*	112			4	50	0	52	4	102
03:30			*	58	*	52	*	110			3	41	0	26	3	67
03:45			*	69	*	65	*	134			3	33	2	46	5	79
04:00			*	64	*	56	*	120			5	45	4	36	9	81
04:15			*	51	*	72	*	123			2	38	4	30	6	68
04:30			*	50	*	68	*	118			5	47	1	36	6	83
04:45			*	40	*	60	*	100			0	46	3	56	3	102
05:00			*	52	*	64	*	116			3	37	6	40	9	77
05:15			*	62	*	44	*	106			1	50	4	40	5	90
05:30			*	60	*	36	*	96			2	34	9	56	11	90
05:45			*	48	*	48	*	96			2	66	4	47	6	113
06:00			*	42	*	52	*	94			2	36	7	32	9	68
06:15			*	46	*	48	*	94			8	38	6	30	14	68
06:30			*	34	*	38	*	72			9	30	14	30	23	60
06:45			*	44	*	50	*	94			3	31	7	33	10	64
07:00			*	44	*	44	*	88			5	30	13	22	18	52
07:15			*	32	*	40	*	72			12	24	8	20	20	44
07:30			*	44	*	17	*	61			16	26	16	28	32	54
07:45			*	39	*	26	*	65			8	26	13	18	21	44
08:00			*	28	*	22	*	50			4	25	9	24	13	49
08:15			*	28	*	22	*	50			6	20	15	22	21	42
08:30			*	28	*	24	*	52			5	28	15	22	20	50
08:45			*	21	*	13	*	34			12	36	20	16	32	52
09:00			*	31	*	21	*	52			14	16	34	14	48	30
09:15			*	29	*	23	*	52			9	17	35	12	44	29
09:30			*	19	*	14	*	33			25	16	38	14	63	30
09:45			*	26	*	18	*	44			16	16	32	8	48	24
10:00			*	27	*	9	*	36			18	9	42	12	60	21
10:15			*	20	*	9	*	29			26	15	52	7	78	22
10:30			*	22	*	11	*	33			25	11	55	6	80	17
10:45			*	15	*	11	*	26			26	6	63	8	89	14
11:00			*	6	*	6	*	12			27	9	61	7	88	16
11:15			*	8	*	8	*	16			25	14	45	9	70	23
11:30			*	11	*	4	*	15			36	6	44	4	80	10
11:45			*	4	*	8	*	12			40	7	52	5	92	12
Total			0	1385	0	1322	0	2707			451	1589	772	1476	1223	3065
Day Total				1385		1322		2707				2040		2248		4288
% Total			0.0%	51.2%	0.0%	48.8%					10.5%	37.1%	18.0%	34.4%		
Peak	-	-	03:30		-	04:15	-	03:45	-	11:00	00:15	10:15	12:00	10:15	12:00	
Vol.	-	-	242		-	264	-	495	-	128	209	231	225	335	418	
P.H.F.			0.877			0.917		0.924		0.800	0.768	0.917	0.852	0.941	0.836	

TranSystems

Centennial Bridge (K-92)
P101130200
Route 45 south of Route 45 Spur

2400 Pershing Road
Suite 400
Kansas City, MO 64108
816-329-8600

Site Code:
Station ID:

Latitude: 0' 0.0000 Undefined

Start Time	18-May-15		NB		SB		Combined		19-May		NB		SB		Combined	
	Mon		A.M.	P.M.	A.M.	P.M.	A.M.	P.M.	Tue		A.M.	P.M.	A.M.	P.M.	A.M.	P.M.
12:00			6	35	2	47	8	82			5	34	5	26	10	60
12:15			3	24	2	46	5	70			4	31	3	48	7	79
12:30			4	41	2	43	6	84			2	28	0	42	2	70
12:45			2	35	2	58	4	93			4	48	2	50	6	98
01:00			3	30	0	45	3	75			3	34	4	46	7	80
01:15			5	36	2	56	7	92			1	34	0	53	1	87
01:30			4	39	0	41	4	80			8	24	2	40	10	64
01:45			1	36	1	40	2	76			0	28	3	30	3	58
02:00			2	39	1	61	3	100			2	38	0	48	2	86
02:15			1	28	1	62	2	90			1	40	0	66	1	106
02:30			1	35	0	55	1	90			1	30	2	56	3	86
02:45			3	30	1	72	4	102			1	38	1	58	2	96
03:00			0	46	3	72	3	118			2	36	0	54	2	90
03:15			3	40	3	72	6	112			0	53	1	67	1	120
03:30			1	52	3	70	4	122			2	41	6	119	8	160
03:45			6	49	4	127	10	176			4	48	2	113	6	161
04:00			1	42	4	114	5	156			6	49	2	115	8	164
04:15			5	48	5	146	10	194			2	59	6	135	8	194
04:30			2	47	6	102	8	149			4	69	9	121	13	190
04:45			8	48	4	124	12	172			10	54	10	116	20	170
05:00			10	54	20	100	30	154			4	55	13	100	17	155
05:15			18	62	12	86	30	148			9	44	19	106	28	150
05:30			25	62	25	88	50	150			22	59	16	92	38	151
05:45			21	58	29	63	50	121			26	70	42	66	68	136
06:00			32	47	36	54	68	101			34	46	36	44	70	90
06:15			63	64	35	42	98	106			63	49	42	41	105	90
06:30			88	44	56	28	144	72			102	39	52	54	154	93
06:45			98	51	36	34	134	85			97	37	42	34	139	71
07:00			109	20	55	21	164	41			97	30	50	12	147	42
07:15			90	24	46	22	136	46			92	21	58	28	150	49
07:30			98	36	36	22	134	58			94	24	54	24	148	48
07:45			73	26	59	24	132	50			93	34	58	14	151	48
08:00			75	35	43	15	118	50			70	23	38	19	108	42
08:15			56	17	52	15	108	32			70	24	51	9	121	33
08:30			53	30	47	15	100	45			54	23	30	26	84	49
08:45			54	28	28	13	82	41			50	27	56	17	106	44
09:00			37	34	39	10	76	44			42	22	26	8	68	30
09:15			30	23	34	8	64	31			58	24	42	13	100	37
09:30			52	19	38	12	90	31			43	22	39	10	82	32
09:45			26	18	39	5	65	23			48	16	41	5	89	21
10:00			48	13	36	6	84	19			31	17	35	8	66	25
10:15			32	14	34	12	66	26			37	14	43	6	80	20
10:30			38	10	48	4	86	14			27	11	50	5	77	16
10:45			36	9	41	8	77	17			32	9	48	2	80	11
11:00			28	6	34	6	62	12			42	11	52	5	94	16
11:15			25	9	57	2	82	11			28	8	32	3	60	11
11:30			35	8	30	3	65	11			34	8	34	3	68	11
11:45			32	4	34	1	66	5			41	8	52	2	93	10
Total			1443	1605	1125	2172	2568	3777			1502	1591	1209	2159	2711	3750
Day Total			3048		3297		6345				3093		3368		6461	
% Total			22.7%	25.3%	17.7%	34.2%					23.2%	24.6%	18.7%	33.4%		
Peak	-		06:45	05:00	07:45	03:45	06:30	03:45	-		06:30	04:15	07:00	04:00	07:00	04:00
Vol.	-		395	236	201	489	578	675	-		388	237	220	487	596	718
P.H.F.			0.906	0.952	0.852	0.837	0.881	0.870			0.951	0.859	0.948	0.902	0.987	0.925

Centennial Bridge (K-92)
 P101130200
 Route 45 south of Route 45 Spur

TranSystems

2400 Pershing Road
 Suite 400
 Kansas City, MO 64108
 816-329-8600

Site Code:
 Station ID:

Latitude: 0' 0.0000 Undefined

Start Time	20-May-15		NB		SB		Combined		21-May		NB		SB		Combined	
	Wed		A.M.	P.M.	A.M.	P.M.	A.M.	P.M.	Thu	A.M.	P.M.	A.M.	P.M.	A.M.	P.M.	
12:00			6	32	1	42	7	74		6	47	5	52	11	99	
12:15			6	34	4	44	10	78		5	34	2	36	7	70	
12:30			8	32	0	38	8	70		3	34	4	47	7	81	
12:45			4	39	1	41	5	80		5	49	0	45	5	94	
01:00			7	35	2	68	9	103		4	34	1	58	5	92	
01:15			2	32	3	62	5	94		1	39	0	38	1	77	
01:30			1	41	3	35	4	76		3	36	2	36	5	72	
01:45			1	31	1	43	2	74		0	23	0	50	0	73	
02:00			4	38	1	42	5	80		2	30	0	66	2	96	
02:15			1	36	0	66	1	102		0	36	0	60	0	96	
02:30			1	52	0	42	1	94		3	36	3	62	6	98	
02:45			1	47	4	60	5	107		4	46	4	64	8	110	
03:00			0	40	0	68	0	108		1	38	2	72	3	110	
03:15			0	42	0	64	0	106		2	51	2	75	4	126	
03:30			1	46	3	100	4	146		0	49	3	101	3	150	
03:45			2	44	2	96	4	140		2	50	2	122	4	172	
04:00			4	61	5	103	9	164		5	53	6	126	11	179	
04:15			9	39	3	140	12	179		1	60	2	126	3	186	
04:30			7	66	7	134	14	200		2	71	6	119	8	190	
04:45			5	57	9	107	14	164		3	60	6	96	9	156	
05:00			7	68	11	56	18	124		10	79	12	105	22	184	
05:15			9	63	17	121	26	184		12	63	16	105	28	168	
05:30			15	66	20	80	35	146		24	74	24	92	48	166	
05:45			21	52	25	62	46	114		26	66	28	82	54	148	
06:00			36	55	34	53	70	108		30	59	33	46	63	105	
06:15			47	29	36	55	83	84		63	39	47	60	110	99	
06:30			92	42	42	40	134	82		90	38	54	46	144	84	
06:45			76	31	42	35	118	66		86	34	48	42	134	76	
07:00			97	36	46	36	143	72		91	28	44	26	135	54	
07:15			91	31	52	31	143	62		88	19	54	33	142	52	
07:30			80	25	52	18	132	43		88	24	47	30	135	54	
07:45			91	17	46	19	137	36		110	30	54	21	164	51	
08:00			72	25	49	7	121	32		74	28	35	26	109	54	
08:15			56	33	46	15	102	48		50	23	52	17	102	40	
08:30			58	22	48	20	106	42		59	28	25	35	84	63	
08:45			41	27	54	12	95	39		58	26	34	22	92	48	
09:00			45	13	13	8	58	21		53	33	34	19	87	52	
09:15			37	19	51	14	88	33		29	30	43	29	72	59	
09:30			43	19	47	10	90	29		37	40	46	16	83	56	
09:45			30	19	30	6	60	25		35	25	31	17	66	42	
10:00			32	18	42	5	74	23		40	18	42	8	82	26	
10:15			32	12	38	8	70	20		38	8	36	7	74	15	
10:30			25	14	37	3	62	17		46	16	46	12	92	28	
10:45			34	17	44	4	78	21		27	10	27	8	54	18	
11:00			31	15	50	4	81	19		26	6	34	7	60	13	
11:15			30	9	36	3	66	12		28	16	54	6	82	22	
11:30			30	8	44	2	74	10		33	12	39	1	72	13	
11:45			34	8	47	1	81	9		40	10	50	5	90	15	
Total			1362	1637	1148	2123	2510	3760		1443	1758	1139	2374	2582	4132	
Day Total			2999		3271		6270			3201		3513		6714		
% Total			21.7%	26.1%	18.3%	33.9%				21.5%	26.2%	17.0%	35.4%			
Peak	-	07:00	04:30	07:15	04:00	07:00	04:00	-	07:00	05:00	06:30	03:45	07:00	03:45		
Vol.	-	359	254	199	484	555	707	-	377	282	200	493	576	727		
P.H.F.		0.925	0.934	0.957	0.864	0.970	0.884		0.857	0.892	0.926	0.978	0.878	0.957		

Centennial Bridge (K-92)
 P101130200
 US-73 at Leavenworth/Atchison County Line

TranSystems

2400 Pershing Road
 Suite 400
 Kansas City, MO 64108
 816-329-8600

Site Code: 26771
 Station ID:

Latitude: 0' 0.0000 Undefined

Start Time	16-May-15		SB		NB		Combined		17-May		SB		NB		Combined	
	Sat		A.M.	P.M.	A.M.	P.M.	A.M.	P.M.	Sun		A.M.	P.M.	A.M.	P.M.	A.M.	P.M.
12:00			*	*	*	*	*	*			6	24	4	29	10	53
12:15			*	*	*	*	*	*			1	23	1	21	2	44
12:30			*	*	*	*	*	*			2	29	4	18	6	47
12:45			*	*	*	*	*	*			7	25	2	18	9	43
01:00			*	*	*	*	*	*			0	42	1	27	1	69
01:15			*	*	*	*	*	*			5	42	2	20	7	62
01:30			*		*	15	*	28			1	34	3	16	4	50
01:45			*		*	20	*	49			2	31	1	27	3	58
02:00			*		*	27	*	55			0	27	1	22	1	49
02:15			*		*	16	*	51			2	17	2	20	4	37
02:30			*		*	27	*	58			2	12	1	24	3	36
02:45			*		*	31	*	61			0	23	0	20	0	43
03:00			*		*	24	*	46			3	19	2	23	5	42
03:15			*		*	23	*	52			0	19	1	25	1	44
03:30			*		*	28	*	50			1	27	4	47	5	74
03:45			*		*	27	*	59			0	14	1	55	1	69
04:00			*		*	29	*	52			1	26	0	19	1	45
04:15			*		*	30	*	69			3	17	1	5	4	22
04:30			*		*	41	*	69			1	23	0	2	1	25
04:45			*		*	18	*	42			2	24	1	0	3	24
05:00			*		*	19	*	38			3	21	0	1	3	22
05:15			*		*	31	*	62			5	25	0	0	5	25
05:30			*		*	35	*	48			7	23	2	0	9	23
05:45			*		*	29	*	59			4	16	2	0	6	16
06:00			*		*	25	*	50			5	26	3	0	8	26
06:15			*		*	14	*	42			6	33	2	1	8	34
06:30			*		*	24	*	48			3	15	8	0	11	15
06:45			*		*	12	*	38			5	18	2	0	7	18
07:00			*		*	27	*	57			6	23	3	0	9	23
07:15			*		*	18	*	38			10	13	6	0	16	13
07:30			*		*	18	*	39			7	18	6	0	13	18
07:45			*		*	19	*	41			5	20	6	0	11	20
08:00			*		*	20	*	41			9	18	4	0	13	18
08:15			*		*	13	*	25			9	18	12	0	21	18
08:30			*		*	9	*	24			16	17	15	0	31	17
08:45			*		*	16	*	24			11	14	9	1	20	15
09:00			*		*	15	*	34			15	13	10	0	25	13
09:15			*		*	13	*	25			17	11	17	0	34	11
09:30			*		*	15	*	25			18	13	13	0	31	13
09:45			*		*	14	*	25			21	9	7	0	28	9
10:00			*		*	7	*	14			18	7	19	0	37	7
10:15			*		*	9	*	20			14	10	19	0	33	10
10:30			*		*	7	*	13			4	13	16	0	20	13
10:45			*		*	2	*	12			25	9	15	0	40	9
11:00			*		*	5	*	9			20	5	27	0	47	5
11:15			*		*	6	*	10			28	6	11	0	39	6
11:30			*		*	8	*	14			18	5	27	0	45	5
11:45			*		*	2	*	6			24	4	19	0	43	4
Total			0	834	0	788	0	1622			372	921	312	441	684	1362
Day Total			834		788		1622				1293		753		2046	
% Total			0.0%	51.4%	0.0%	48.6%					18.2%	45.0%	15.2%	21.6%		
Peak	-	-	02:00		-	03:45	-	03:45	-		10:45	01:00	11:00	03:00	11:00	01:00
Vol.	-	-	124		-	127	-	249	-		91	149	84	150	174	239
P.H.F.			0.886		0.774		0.902				0.813	0.887	0.778	0.682	0.926	0.866

TranSystems

Centennial Bridge (K-92)
 P101130200
 US-73 at Leavenworth/Atchison County Line

2400 Pershing Road
 Suite 400
 Kansas City, MO 64108
 816-329-8600

Site Code: 26771
 Station ID:

Latitude: 0' 0.0000 Undefined

Start Time	18-May-15 Mon		SB		NB		Combined		19-May Tue		SB		NB		Combined	
	A.M.	P.M.	A.M.	P.M.	A.M.	P.M.	A.M.	P.M.	A.M.	P.M.	A.M.	P.M.	A.M.	P.M.	A.M.	P.M.
12:00	1	16	0	0	1	16	0	0	0	24	0	0	0	0	0	24
12:15	2	11	0	0	2	11	0	0	5	25	0	0	0	0	5	25
12:30	0	30	0	0	0	30	0	0	1	18	0	0	0	0	1	18
12:45	1	23	0	0	1	23	0	0	0	21	0	0	0	0	0	21
01:00	1	21	0	0	1	21	0	0	0	29	0	0	0	0	0	29
01:15	2	25	0	0	2	25	0	0	4	20	0	0	0	0	4	20
01:30	0	22	0	0	0	22	0	0	0	24	0	0	0	0	0	24
01:45	0	16	0	0	0	16	0	0	0	24	0	0	0	0	0	24
02:00	2	18	0	0	2	18	0	0	1	19	0	0	0	0	1	19
02:15	1	15	0	0	1	15	0	0	2	39	0	0	0	0	2	39
02:30	0	17	0	0	0	17	0	0	0	26	0	0	0	0	0	26
02:45	0	12	0	0	0	12	0	0	1	31	0	0	0	0	1	31
03:00	0	28	0	0	0	28	0	0	0	21	0	0	0	0	0	21
03:15	2	28	0	0	2	28	0	0	0	25	0	0	0	0	0	25
03:30	0	33	0	0	0	33	0	0	1	32	0	0	0	0	1	32
03:45	1	18	0	0	1	18	0	0	1	21	0	0	0	0	1	21
04:00	2	24	0	0	2	24	0	0	2	34	0	0	0	0	2	34
04:15	4	25	0	0	4	25	0	0	6	25	0	0	0	0	6	25
04:30	7	25	0	0	7	25	0	0	4	39	0	0	0	0	4	39
04:45	5	30	0	0	5	30	0	0	10	34	0	0	0	0	10	34
05:00	10	32	0	0	10	32	0	0	9	28	0	0	0	0	9	28
05:15	8	37	0	0	8	37	0	0	19	43	0	0	0	0	19	43
05:30	19	37	0	0	19	37	0	0	16	39	0	0	0	0	16	39
05:45	24	20	0	0	24	20	0	0	17	26	0	0	0	0	17	26
06:00	27	23	0	0	27	23	0	0	28	17	0	0	0	0	28	17
06:15	28	20	0	0	28	20	0	0	27	12	0	0	0	0	27	12
06:30	42	13	0	0	42	13	0	0	40	15	0	0	0	0	40	15
06:45	46	11	0	0	46	11	0	0	42	14	0	0	0	0	42	14
07:00	43	10	0	0	43	10	0	0	62	16	0	0	0	0	62	16
07:15	43	15	0	0	43	15	0	0	35	12	0	0	0	0	35	12
07:30	46	20	0	0	46	20	0	0	59	11	0	0	0	0	59	11
07:45	45	8	0	0	45	8	0	0	59	10	0	0	0	0	59	10
08:00	26	16	0	0	26	16	0	0	21	12	0	0	0	0	21	12
08:15	23	6	0	0	23	6	0	0	16	13	0	0	0	0	16	13
08:30	15	7	0	0	15	7	0	0	26	12	0	0	0	0	26	12
08:45	22	9	0	0	22	9	0	0	10	8	0	0	0	0	10	9
09:00	16	10	0	0	16	10	0	0	23	13	0	0	0	0	23	13
09:15	24	15	0	0	24	15	0	0	26	14	0	0	0	0	26	14
09:30	18	8	0	0	18	8	0	0	27	5	0	0	0	0	27	5
09:45	23	12	0	0	23	12	0	0	19	9	0	0	0	0	19	9
10:00	16	11	0	0	16	11	0	0	29	10	0	0	0	0	29	10
10:15	18	8	0	0	18	8	0	0	22	4	0	0	0	0	22	4
10:30	12	7	0	0	12	9	0	0	28	3	0	0	0	0	28	3
10:45	30	4	0	0	30	4	0	0	31	5	0	0	0	0	31	5
11:00	22	6	0	0	22	6	0	0	22	1	0	0	0	0	22	1
11:15	25	5	0	0	25	5	0	0	28	7	0	0	0	0	28	7
11:30	15	3	0	0	15	3	0	0	26	1	0	0	0	0	26	1
11:45	20	1	0	0	20	1	0	0	23	2	0	0	0	0	23	2
Total	737	811	0	2	737	813	0	1	828	893	0	1	0	1	828	894
Day Total	1548		2		1550		1721		1		1722					
% Total	47.5%	52.3%	0.0%	0.1%			48.1%	51.9%	0.0%	0.1%						
Peak	-	06:45	04:45	-	09:45	06:45	04:45	-	07:00	04:30	-	08:00	07:00	04:30		
Vol.	-	178	136	-	2	178	136	-	215	144	-	1	215	144		
P.H.F.		0.967	0.919		0.250	0.967	0.919		0.867	0.837		0.250	0.867	0.837		

TranSystems

Centennial Bridge (K-92)
 P101130200
 US-73 at Leavenworth/Atchison County Line

2400 Pershing Road
 Suite 400
 Kansas City, MO 64108
 816-329-8600

Site Code: 26771
 Station ID:

Latitude: 0' 0.0000 Undefined

Start Time	20-May-15		SB		NB		Combined		21-May		SB		NB		Combined	
	Wed		A.M.	P.M.	A.M.	P.M.	A.M.	P.M.	Thu		A.M.	P.M.	A.M.	P.M.	A.M.	P.M.
12:00			2	26	0	0	2	26			2	20	0	0	2	20
12:15			5	24	0	0	5	24			1	22	0	0	1	22
12:30			1	30	0	0	1	30			2	17	0	0	2	17
12:45			1	15	0	0	1	15			3	32	0	0	3	32
01:00			4	27	0	0	4	27			1	30	0	0	1	30
01:15			2	25	0	0	2	25			7	18	0	0	7	18
01:30			1	27	0	0	1	27			0	12	0	0	0	12
01:45			0	19	0	0	0	19			1	30	0	0	1	30
02:00			1	13	0	0	1	13			0	14	0	0	0	14
02:15			0	25	0	0	0	25			4	21	0	0	4	21
02:30			1	23	0	0	1	23			2	21	0	0	2	21
02:45			1	29	0	0	1	29			1	22	0	0	1	22
03:00			1	32	0	0	1	32			0	26	0	0	0	26
03:15			1	18	0	0	1	18			2	25	0	0	2	25
03:30			0	26	0	0	0	26			0	27	0	0	0	27
03:45			1	43	0	0	1	43			2	29	0	0	2	29
04:00			1	24	0	0	1	24			5	26	0	0	5	26
04:15			5	34	0	0	5	34			3	31	0	0	3	31
04:30			6	24	0	0	6	24			4	22	0	0	4	22
04:45			11	35	0	0	11	35			4	33	0	0	4	33
05:00			6	29	0	0	6	29			7	26	0	0	7	26
05:15			14	29	0	0	14	29			14	35	0	0	14	35
05:30			19	26	0	0	19	26			14	30	0	0	14	30
05:45			17	23	0	0	17	23			19	20	0	0	19	20
06:00			23	12	0	0	23	12			31	18	0	0	31	18
06:15			21	25	0	0	21	25			28	14	0	0	28	14
06:30			39	20	0	0	39	20			46	19	0	0	46	19
06:45			42	16	0	0	42	16			43	13	0	0	43	13
07:00			50	9	0	0	50	9			62	18	0	0	62	18
07:15			43	8	0	0	43	8			41	14	0	0	41	14
07:30			62	7	0	0	62	7			59	19	0	0	59	19
07:45			35	5	0	0	35	5			40	14	0	0	40	14
08:00			28	4	0	0	28	4			21	11	0	0	21	11
08:15			19	16	0	0	19	16			28	7	0	0	28	7
08:30			21	19	0	0	21	19			24	15	0	0	24	15
08:45			16	12	0	0	16	12			21	15	0	0	21	15
09:00			16	14	0	0	16	14			21	12	0	0	21	12
09:15			27	10	0	0	27	10			25	11	0	0	25	11
09:30			26	5	0	0	26	5			23	5	0	0	23	5
09:45			26	5	0	0	26	5			30	9	0	0	30	9
10:00			27	16	0	0	27	16			15	3	0	0	15	3
10:15			29	4	0	0	29	4			22	6	0	0	22	6
10:30			25	7	0	0	25	7			22	9	0	0	22	9
10:45			18	2	0	0	18	2			22	3	0	0	22	3
11:00			18	6	0	0	18	6			16	3	0	0	16	3
11:15			13	3	0	0	13	3			25	6	0	0	25	6
11:30			12	2	0	0	12	2			33	2	0	0	33	2
11:45			24	2	0	0	24	2			19	2	0	0	19	2
Total			761	855	0	0	761	855			815	837	0	0	815	837
Day Total			1616		0		1616				1652		0		1652	
% Total			47.1%	52.9%	0.0%	0.0%					49.3%	50.7%	0.0%	0.0%		
Peak	-		06:45	03:30	-	-	06:45	03:30	-		06:45	04:45	-	-	06:45	04:45
Vol.	-		197	127	-	-	197	127	-		205	124	-	-	205	124
P.H.F.			0.794	0.738			0.794	0.738			0.827	0.886			0.827	0.886

TranSystems

Centennial Bridge (K-92)
 P101130200
 MO-92 East of Missouri River
 WB

2400 Pershing Road
 Suite 400
 Kansas City, MO 64108
 816-329-8600

Site Code: 25755
 Station ID:

Latitude: 0' 0.0000 Undefined

Start Time	19-Oct-15		Tue		Wed		Thu		Fri		Sat		Sun		Average Da	
	A.M.	P.M.	A.M.	P.M.	A.M.	P.M.	A.M.	P.M.	A.M.	P.M.	A.M.	P.M.	A.M.	P.M.	A.M.	P.M.
12:00	*	*	*	*	*	*	*	*	*	*	20	117	17	96	18	106
12:15	*	*	*	*	*	*	*	*	*	*	28	120	25	105	26	112
12:30	*	*	*	*	*	*	*	*	*	*	30	126	16	75	23	100
12:45	*	*	*	*	*	*	*	*	*	*	30	96	16	101	23	98
01:00	*	*	*	*	*	*	*	*	*	*	26	104	23	78	24	91
01:15	*	*	*	*	*	*	*	*	*	*	13	118	17	78	15	98
01:30	*	*	*	*	*	*	*	*	*	*	11	95	15	82	13	88
01:45	*	*	*	*	*	*	*	*	*	*	13	90	10	109	12	100
02:00	*	*	*	*	*	*	*	*	*	*	13	108	16	111	14	110
02:15	*	*	*	*	*	*	*	*	*	102	7	113	13	97	10	104
02:30	*	*	*	*	*	*	*	*	*	92	7	134	9	91	8	106
02:45	*	*	*	*	*	*	*	*	*	84	11	116	5	102	8	101
03:00	*	*	*	*	*	*	*	*	*	95	3	94	5	91	4	93
03:15	*	*	*	*	*	*	*	*	*	106	10	143	5	90	8	113
03:30	*	*	*	*	*	*	*	*	*	99	5	124	9	88	7	104
03:45	*	*	*	*	*	*	*	*	*	123	9	102	5	85	7	103
04:00	*	*	*	*	*	*	*	*	*	95	6	123	6	107	6	108
04:15	*	*	*	*	*	*	*	*	*	102	6	118	8	132	7	117
04:30	*	*	*	*	*	*	*	*	*	111	7	108	4	100	6	106
04:45	*	*	*	*	*	*	*	*	*	115	12	116	9	111	10	114
05:00	*	*	*	*	*	*	*	*	*	142	12	119	9	82	10	114
05:15	*	*	*	*	*	*	*	*	*	129	15	119	13	97	14	115
05:30	*	*	*	*	*	*	*	*	*	117	15	123	7	106	11	115
05:45	*	*	*	*	*	*	*	*	*	105	10	94	11	95	10	98
06:00	*	*	*	*	*	*	*	*	*	103	22	95	9	96	16	98
06:15	*	*	*	*	*	*	*	*	*	90	31	92	22	66	26	83
06:30	*	*	*	*	*	*	*	*	*	82	32	81	33	98	32	87
06:45	*	*	*	*	*	*	*	*	*	74	31	70	22	65	26	70
07:00	*	*	*	*	*	*	*	*	*	62	26	83	9	53	18	66
07:15	*	*	*	*	*	*	*	*	*	80	39	67	33	56	36	68
07:30	*	*	*	*	*	*	*	*	*	61	51	63	23	70	37	65
07:45	*	*	*	*	*	*	*	*	*	59	56	50	39	56	48	55
08:00	*	*	*	*	*	*	*	*	*	51	45	69	24	71	34	64
08:15	*	*	*	*	*	*	*	*	*	60	51	54	31	43	41	52
08:30	*	*	*	*	*	*	*	*	*	46	62	52	27	36	44	45
08:45	*	*	*	*	*	*	*	*	*	49	57	47	24	44	40	47
09:00	*	*	*	*	*	*	*	*	*	51	59	43	35	39	47	44
09:15	*	*	*	*	*	*	*	*	*	57	65	62	49	21	57	47
09:30	*	*	*	*	*	*	*	*	*	46	73	42	41	27	57	38
09:45	*	*	*	*	*	*	*	*	*	51	68	54	48	23	58	43
10:00	*	*	*	*	*	*	*	*	*	28	89	48	47	28	68	35
10:15	*	*	*	*	*	*	*	*	*	31	80	27	60	21	70	26
10:30	*	*	*	*	*	*	*	*	*	39	78	41	63	26	70	35
10:45	*	*	*	*	*	*	*	*	*	38	85	49	75	24	80	37
11:00	*	*	*	*	*	*	*	*	*	29	98	30	51	21	74	27
11:15	*	*	*	*	*	*	*	*	*	27	104	37	56	14	80	26
11:30	*	*	*	*	*	*	*	*	*	34	97	25	74	11	86	23
11:45	*	*	*	*	*	*	*	*	*	29	96	26	62	12	79	22
Total	0	0	0	0	0	0	0	0	0	2894	1814	4027	1230	3330	1518	3717
Day Total	0									2894		5841		4560		5235
% Splits	0.0%	0.0%	0.0%	0.0%	0.0%	0.0%	0.0%	0.0%	0.0%	100.0%	31.1%	68.9%	27.0%	73.0%	29.0%	71.0%
Peak	-	-	-	-	-	-	-	-	-	04:45	11:00	03:15	10:45	04:00	10:45	04:45
Vol.	-	-	-	-	-	-	-	-	-	503	395	492	256	450	320	458
P.H.F.										0.886	0.950	0.860	0.853	0.852	0.930	0.996

TranSystems

Centennial Bridge (K-92)
 P101130200
 MO-92 East of Missouri River
 WB

2400 Pershing Road
 Suite 400
 Kansas City, MO 64108
 816-329-8600

Site Code: 25755
 Station ID:

Latitude: 0' 0.0000 Undefined

Start Time	26-Oct-15		Tue		Wed		Thu		Fri		Sat		Sun		Average Da	
	A.M.	P.M.	A.M.	P.M.	A.M.	P.M.	A.M.	P.M.	A.M.	P.M.	A.M.	P.M.	A.M.	P.M.	A.M.	P.M.
12:00	16	77	9	76	14	79	13	73	18	*	*	*	*	*	14	76
12:15	9	79	8	72	7	84	15	87	7	*	*	*	*	*	9	80
12:30	11	83	10	68	12	71	4	73	11	*	*	*	*	*	10	74
12:45	4	77	7	65	12	86	9	84	7	*	*	*	*	*	8	78
01:00	7	71	5	61	8	77	6	75	5	*	*	*	*	*	6	71
01:15	4	76	2	67	11	72	9	103	1	*	*	*	*	*	5	80
01:30	4	85	7	94	9	84	3	71	3	*	*	*	*	*	5	84
01:45	2	58	2	85	4	70	2	85	3	*	*	*	*	*	3	74
02:00	3	93	3	64	7	95	3	67	5	*	*	*	*	*	4	80
02:15	2	77	2	78	2	82	4	83	3	*	*	*	*	*	3	80
02:30	8	89	4	78	6	94	4	98	4	*	*	*	*	*	5	90
02:45	9	81	2	84	9	90	5	84	8	*	*	*	*	*	7	85
03:00	1	101	4	73	4	85	5	96	6	*	*	*	*	*	4	89
03:15	3	69	1	94	1	96	4	87	3	*	*	*	*	*	2	86
03:30	4	86	2	74	2	94	1	124	1	*	*	*	*	*	2	94
03:45	4	97	7	89	4	92	7	108	2	*	*	*	*	*	5	96
04:00	6	106	4	97	7	102	4	107	5	*	*	*	*	*	5	103
04:15	10	110	6	85	8	97	9	111	6	*	*	*	*	*	8	101
04:30	5	74	10	84	10	116	11	90	8	*	*	*	*	*	9	91
04:45	15	144	16	101	18	116	18	111	10	*	*	*	*	*	15	118
05:00	24	80	18	108	16	101	32	120	16	*	*	*	*	*	21	102
05:15	37	116	33	84	32	126	39	124	33	*	*	*	*	*	35	112
05:30	45	97	46	100	39	108	36	102	43	*	*	*	*	*	42	102
05:45	65	130	69	100	50	109	48	123	47	*	*	*	*	*	56	116
06:00	72	79	82	81	65	94	74	110	71	*	*	*	*	*	73	91
06:15	86	88	104	77	121	86	113	88	98	*	*	*	*	*	104	85
06:30	183	81	133	81	180	96	164	99	180	*	*	*	*	*	168	89
06:45	214	71	232	61	176	67	220	73	197	*	*	*	*	*	208	68
07:00	230	63	174	50	261	51	225	55	217	*	*	*	*	*	221	55
07:15	240	56	153	41	226	47	180	53	248	*	*	*	*	*	209	49
07:30	233	44	177	45	183	57	166	62	173	*	*	*	*	*	186	52
07:45	207	34	164	33	203	54	151	43	191	*	*	*	*	*	183	41
08:00	163	41	161	49	178	41	127	72	163	*	*	*	*	*	158	51
08:15	132	41	174	40	164	45	188	59	89	*	*	*	*	*	149	46
08:30	131	40	153	45	115	37	171	63	100	*	*	*	*	*	134	46
08:45	116	39	119	41	81	41	126	65	134	*	*	*	*	*	115	46
09:00	87	34	130	22	80	47	88	45	77	*	*	*	*	*	92	37
09:15	88	34	141	31	83	45	79	52	90	*	*	*	*	*	96	40
09:30	93	27	143	34	79	26	77	24	72	*	*	*	*	*	93	28
09:45	82	32	139	35	79	19	79	37	*	*	*	*	*	95	31	
10:00	72	39	85	26	74	25	72	28	*	*	*	*	*	76	30	
10:15	79	26	57	21	60	24	79	36	*	*	*	*	*	69	27	
10:30	76	17	69	12	58	24	70	40	*	*	*	*	*	68	23	
10:45	86	23	74	13	74	31	53	30	*	*	*	*	*	72	24	
11:00	71	13	71	12	73	18	69	15	*	*	*	*	*	71	14	
11:15	71	17	70	14	64	25	75	20	*	*	*	*	*	70	19	
11:30	70	14	64	23	61	29	57	25	*	*	*	*	*	63	23	
11:45	79	16	62	5	78	16	90	12	*	*	*	*	*	77	12	
Total	3259	3125	3208	2873	3108	3271	3084	3492	2355	0	0	0	0	0	3133	3189
Day Total	6384		6081		6379		6576		2355		0		0		6322	
% Splits	51.0%	49.0%	52.8%	47.2%	48.7%	51.3%	46.9%	53.1%	100.0%	0.0%	0.0%	0.0%	0.0%	0.0%	49.6%	50.4%
Peak	06:45	04:45	06:45	04:45	07:00	04:30	06:45	05:00	06:30	-	-	-	-	-	06:45	04:45
Vol.	917	437	736	393	873	459	791	469	842	-	-	-	-	-	824	434
P.H.F.	0.955	0.759	0.793	0.910	0.836	0.911	0.879	0.946	0.849						0.932	0.919

ADT ADT 6,071 AADT 6,071

TranSystems

2400 Pershing Road
Suite 400
Kansas City, MO 64108
816-329-8600

Centennial Bridge (K-92)
P101130200
MO-92 East of the Missouri River
WB

Site Code: 25755
Station ID:

Latitude: 0' 0.0000 Undefined

WB

Start Time	Bikes	Cars & Trailers	2 Axle Long	Buses	2 Axle 6 Tire	3 Axle Single	4 Axle Single	<5 Axl Double	5 Axle Double	>6 Axl Double	<6 Axl Multi	6 Axle Multi	>6 Axl Multi	Not Classed	Total
10/23/15	*	*	*	*	*	*	*	*	*	*	*	*	*	*	*
01:00	*	*	*	*	*	*	*	*	*	*	*	*	*	*	*
02:00	*	*	*	*	*	*	*	*	*	*	*	*	*	*	*
03:00	*	*	*	*	*	*	*	*	*	*	*	*	*	*	*
04:00	*	*	*	*	*	*	*	*	*	*	*	*	*	*	*
05:00	*	*	*	*	*	*	*	*	*	*	*	*	*	*	*
06:00	*	*	*	*	*	*	*	*	*	*	*	*	*	*	*
07:00	*	*	*	*	*	*	*	*	*	*	*	*	*	*	*
08:00	*	*	*	*	*	*	*	*	*	*	*	*	*	*	*
09:00	*	*	*	*	*	*	*	*	*	*	*	*	*	*	*
10:00	*	*	*	*	*	*	*	*	*	*	*	*	*	*	*
11:00	*	*	*	*	*	*	*	*	*	*	*	*	*	*	*
12 PM	*	*	*	*	*	*	*	*	*	*	*	*	*	*	*
13:00	*	*	*	*	*	*	*	*	*	*	*	*	*	*	*
14:00	*	*	*	*	*	*	*	*	*	*	*	*	*	*	*
15:00	1	257	127	4	30	0	0	2	2	0	0	0	0	0	423
16:00	3	264	119	1	27	0	0	2	7	0	0	0	0	0	423
17:00	1	324	129	2	32	1	0	3	0	0	0	0	0	1	493
18:00	2	232	95	0	19	0	0	0	0	1	0	0	0	0	349
19:00	1	187	64	1	4	1	0	1	0	0	0	0	0	3	262
20:00	1	137	56	0	11	0	0	0	0	0	0	0	0	1	206
21:00	0	142	51	1	11	0	0	0	0	0	0	0	0	0	205
22:00	0	103	23	0	10	0	0	0	0	0	0	0	0	0	136
23:00	0	84	24	0	11	0	0	0	0	0	0	0	0	0	119
Total	9	1730	688	9	155	2	0	8	9	1	0	0	0	5	2616
Percent	0.3%	66.1%	26.3%	0.3%	5.9%	0.1%	0.0%	0.3%	0.3%	0.0%	0.0%	0.0%	0.0%	0.2%	
AM Peak Vol.															
PM Peak Vol.	16:00	17:00	17:00	15:00	17:00	17:00		17:00	16:00	18:00				19:00	
	3	324	129	4	32	1		3	7	1				3	

TranSystems

2400 Pershing Road
Suite 400
Kansas City, MO 64108
816-329-8600

Centennial Bridge (K-92)
P101130200
MO-92 East of the Missouri River
WB

Site Code: 25755
Station ID:

Latitude: 0' 0.0000 Undefined

WB

Start Time	Bikes	Cars & Trailers	2 Axle Long	Buses	2 Axle 6 Tire	3 Axle Single	4 Axle Single	<5 Axl Double	5 Axle Double	>6 Axl Double	<6 Axl Multi	6 Axle Multi	>6 Axl Multi	Not Classed	Total
10/24/15	0	86	21	0	1	0	0	0	0	0	0	0	0	0	108
01:00	0	42	16	0	4	0	0	0	1	0	0	0	0	0	63
02:00	0	30	6	0	1	0	0	0	1	0	0	0	0	0	38
03:00	0	17	7	1	2	0	0	0	0	0	0	0	0	0	27
04:00	0	24	6	0	1	0	0	0	0	0	0	0	0	0	31
05:00	1	27	12	1	8	0	1	0	2	0	0	0	0	0	52
06:00	0	74	29	1	11	0	0	0	1	0	0	0	0	0	116
07:00	1	109	44	0	15	0	0	2	0	0	0	0	0	1	172
08:00	1	136	63	0	14	0	0	0	1	0	0	0	0	0	215
09:00	0	167	72	2	17	0	0	4	1	1	0	0	0	1	265
10:00	2	212	97	1	18	0	0	1	1	0	0	0	0	0	332
11:00	4	271	94	1	19	0	0	4	2	0	0	0	0	0	395
12 PM	4	314	99	2	33	0	0	3	2	0	0	0	0	2	459
13:00	7	250	113	0	29	0	0	2	1	0	0	0	0	5	407
14:00	4	331	115	1	17	0	0	3	0	0	0	0	0	0	471
15:00	4	310	124	0	23	0	0	2	0	0	0	0	0	0	463
16:00	6	313	117	0	20	1	0	3	2	0	0	0	0	3	465
17:00	8	312	116	2	16	0	0	1	0	0	0	0	0	0	455
18:00	1	221	97	0	16	0	0	0	3	0	0	0	0	0	338
19:00	3	181	67	0	11	0	0	0	0	0	0	0	0	1	263
20:00	1	154	55	1	11	0	0	0	0	0	0	0	0	0	222
21:00	0	137	51	0	12	0	0	1	0	0	0	0	0	0	201
22:00	0	128	28	2	7	0	0	0	0	0	0	0	0	0	165
23:00	0	93	21	0	4	0	0	0	0	0	0	0	0	0	118
Total	47	3939	1470	15	310	1	1	26	18	1	0	0	0	13	5841
Percent	0.8%	67.4%	25.2%	0.3%	5.3%	0.0%	0.0%	0.4%	0.3%	0.0%	0.0%	0.0%	0.0%	0.2%	
AM Peak	11:00	11:00	10:00	09:00	11:00			05:00	09:00	05:00	09:00			07:00	
Vol.	4	271	97	2	19		1	4	2	1				1	
PM Peak	17:00	14:00	15:00	12:00	12:00	16:00		12:00	18:00					13:00	
Vol.	8	331	124	2	33	1		3	3					5	

TranSystems

2400 Pershing Road
Suite 400
Kansas City, MO 64108
816-329-8600

Centennial Bridge (K-92)
P101130200
MO-92 East of the Missouri River
WB

Site Code: 25755
Station ID:

Latitude: 0' 0.0000 Undefined

WB

Start Time	Bikes	Cars & Trailers	2 Axle Long	Buses	2 Axle 6 Tire	3 Axle Single	4 Axle Single	<5 Axl Double	5 Axle Double	>6 Axl Double	<6 Axl Multi	6 Axle Multi	>6 Axl Multi	Not Classed	Total
10/25/15	0	57	14	0	3	0	0	0	0	0	0	0	0	0	74
01:00	0	53	12	0	0	0	0	0	0	0	0	0	0	0	65
02:00	0	32	10	0	1	0	0	0	0	0	0	0	0	0	43
03:00	0	20	4	0	0	0	0	0	0	0	0	0	0	0	24
04:00	0	20	6	0	0	0	0	0	0	0	0	0	0	1	27
05:00	0	26	10	0	4	0	0	0	0	0	0	0	0	0	40
06:00	0	58	23	0	5	0	0	0	0	0	0	0	0	0	86
07:00	0	75	21	2	6	0	0	0	0	0	0	0	0	0	104
08:00	0	74	27	0	5	0	0	0	0	0	0	0	0	0	106
09:00	0	113	49	0	10	0	0	1	0	0	0	0	0	0	173
10:00	3	157	68	0	14	0	0	2	0	0	0	0	1	0	245
11:00	3	176	47	0	16	0	0	0	1	0	0	0	0	0	243
12 PM	5	256	96	0	16	0	0	4	0	0	0	0	0	0	377
13:00	8	244	77	0	16	1	0	1	0	0	0	0	0	0	347
14:00	17	250	97	0	28	0	0	2	3	0	0	0	0	4	401
15:00	12	246	83	0	10	0	0	1	0	0	0	0	0	2	354
16:00	17	280	123	0	25	0	0	4	0	0	0	0	0	1	450
17:00	2	253	94	2	24	0	0	4	0	0	0	0	0	1	380
18:00	1	231	78	0	11	0	0	3	1	0	0	0	0	0	325
19:00	3	171	51	0	8	0	0	0	2	0	0	0	0	0	235
20:00	0	139	47	0	7	0	0	0	1	0	0	0	0	0	194
21:00	0	86	18	0	5	0	0	0	1	0	0	0	0	0	110
22:00	0	84	14	0	0	0	0	0	1	0	0	0	0	0	99
23:00	0	43	12	0	2	0	0	0	1	0	0	0	0	0	58
Total	71	3144	1081	4	216	1	0	22	11	0	0	0	1	9	4560
Percent	1.6%	68.9%	23.7%	0.1%	4.7%	0.0%	0.0%	0.5%	0.2%	0.0%	0.0%	0.0%	0.0%	0.2%	
AM Peak	10:00	11:00	10:00	07:00	11:00			10:00	11:00				10:00	04:00	
Vol.	3	176	68	2	16			2	1				1	1	
PM Peak	14:00	16:00	16:00	17:00	14:00	13:00		12:00	14:00					14:00	
Vol.	17	280	123	2	28	1		4	3					4	

TranSystems

2400 Pershing Road
Suite 400
Kansas City, MO 64108
816-329-8600

Centennial Bridge (K-92)
P101130200
MO-92 East of the Missouri River
WB

Site Code: 25755
Station ID:

Latitude: 0' 0.0000 Undefined

WB

Start Time	Bikes	Cars & Trailers	2 Axle Long	Buses	2 Axle 6 Tire	3 Axle Single	4 Axle Single	<5 Axl Double	5 Axle Double	>6 Axl Double	<6 Axl Multi	6 Axle Multi	>6 Axl Multi	Not Classed	Total
10/26/15	0	25	12	1	1	0	0	1	0	0	0	0	0	0	40
01:00	0	15	2	0	0	0	0	0	0	0	0	0	0	0	17
02:00	0	17	2	0	2	0	0	0	1	0	0	0	0	0	22
03:00	0	7	4	0	0	0	0	0	1	0	0	0	0	0	12
04:00	0	22	11	0	1	0	0	0	1	0	0	0	0	1	36
05:00	0	116	39	1	12	1	0	0	2	0	0	0	0	0	171
06:00	1	363	155	1	24	1	0	3	6	1	0	0	0	0	555
07:00	3	632	190	4	31	3	0	10	2	2	0	0	1	32	910
08:00	0	378	113	0	26	2	0	11	5	3	0	0	1	3	542
09:00	1	202	99	9	22	1	0	3	9	1	0	0	0	3	350
10:00	0	182	83	3	28	3	0	4	6	1	0	0	1	2	313
11:00	1	175	79	2	19	5	0	5	2	1	0	0	0	2	291
12 PM	0	191	87	3	20	3	0	4	7	0	0	0	1	0	316
13:00	1	187	72	5	17	1	0	0	5	1	0	0	0	1	290
14:00	0	226	78	2	21	3	0	2	4	1	0	0	1	2	340
15:00	0	213	110	3	14	2	0	0	4	1	0	0	1	5	353
16:00	1	282	112	2	19	4	0	9	5	0	0	0	0	0	434
17:00	5	273	104	2	26	6	0	3	2	0	0	0	0	2	423
18:00	4	207	77	1	22	4	0	2	1	0	0	0	0	1	319
19:00	1	135	47	0	9	3	0	1	1	0	0	0	0	0	197
20:00	0	115	32	1	10	0	0	0	3	0	0	0	0	0	161
21:00	0	96	26	0	4	0	0	0	1	0	0	0	0	0	127
22:00	0	77	15	3	8	0	0	0	2	0	0	0	0	0	105
23:00	0	48	9	0	0	0	0	0	3	0	0	0	0	0	60
Total	18	4184	1558	43	336	42	0	58	73	12	0	0	6	54	6384
Percent	0.3%	65.5%	24.4%	0.7%	5.3%	0.7%	0.0%	0.9%	1.1%	0.2%	0.0%	0.0%	0.1%	0.8%	
AM Peak	07:00	07:00	07:00	09:00	07:00	11:00		08:00	09:00	08:00			07:00	07:00	
Vol.	3	632	190	9	31	5		11	9	3			1	32	
PM Peak	17:00	16:00	16:00	13:00	17:00	17:00		16:00	12:00	13:00			12:00	15:00	
Vol.	5	282	112	5	26	6		9	7	1			1	5	

TranSystems

2400 Pershing Road
Suite 400
Kansas City, MO 64108
816-329-8600

Centennial Bridge (K-92)
P101130200
MO-92 East of the Missouri River
WB

Site Code: 25755
Station ID:

Latitude: 0' 0.0000 Undefined

WB

Start Time	Bikes	Cars & Trailers	2 Axle Long	Buses	2 Axle 6 Tire	3 Axle Single	4 Axle Single	<5 Axl Double	5 Axle Double	>6 Axl Double	<6 Axl Multi	6 Axle Multi	>6 Axl Multi	Not Classed	Total
10/27/15	0	22	9	0	1	1	0	0	1	0	0	0	0	0	34
01:00	0	11	1	0	2	0	0	0	2	0	0	0	0	0	16
02:00	0	6	2	1	0	0	0	0	2	0	0	0	0	0	11
03:00	0	11	1	0	1	0	0	0	1	0	0	0	0	0	14
04:00	0	21	12	0	2	1	0	0	0	0	0	0	0	0	36
05:00	0	108	38	0	15	0	0	1	3	0	0	0	0	1	166
06:00	0	362	156	3	25	3	0	1	1	0	0	0	0	0	551
07:00	5	434	125	1	36	3	0	9	4	0	0	0	0	51	668
08:00	2	411	100	1	30	2	1	6	1	2	0	0	0	51	607
09:00	11	304	126	0	33	7	1	4	5	1	0	0	0	61	553
10:00	0	166	87	2	24	1	0	2	3	0	0	0	0	0	285
11:00	0	161	73	2	20	2	0	1	5	0	0	0	1	2	267
12 PM	0	179	74	1	16	3	0	3	4	0	0	0	0	1	281
13:00	0	201	80	1	19	1	0	2	3	0	0	0	0	0	307
14:00	0	189	88	1	17	0	0	2	5	0	0	0	1	1	304
15:00	0	213	91	2	17	0	0	5	2	0	0	0	0	0	330
16:00	0	252	91	4	13	0	0	4	3	0	0	0	0	0	367
17:00	0	290	86	1	14	0	0	0	0	0	0	0	0	1	392
18:00	0	221	68	1	9	0	0	1	0	0	0	0	0	0	300
19:00	0	115	44	1	5	1	0	1	2	0	0	0	0	0	169
20:00	0	123	47	0	5	0	0	0	0	0	0	0	0	0	175
21:00	0	91	26	0	5	0	0	0	0	0	0	0	0	0	122
22:00	0	59	11	2	0	0	0	0	0	0	0	0	0	0	72
23:00	0	41	9	0	0	0	0	0	4	0	0	0	0	0	54
Total	18	3991	1445	24	309	25	2	42	51	3	0	0	2	169	6081
Percent	0.3%	65.6%	23.8%	0.4%	5.1%	0.4%	0.0%	0.7%	0.8%	0.0%	0.0%	0.0%	0.0%	2.8%	
AM Peak	09:00	07:00	06:00	06:00	07:00	09:00	08:00	07:00	09:00	08:00			11:00	09:00	
Vol.	11	434	156	3	36	7	1	9	5	2			1	61	
PM Peak		17:00	15:00	16:00	13:00	12:00		15:00	14:00				14:00	12:00	
Vol.		290	91	4	19	3		5	5				1	1	

TranSystems

2400 Pershing Road
Suite 400
Kansas City, MO 64108
816-329-8600

Centennial Bridge (K-92)
P101130200
MO-92 East of the Missouri River
WB

Site Code: 25755
Station ID:

Latitude: 0' 0.0000 Undefined

WB

Start Time	Bikes	Cars & Trailers	2 Axle Long	Buses	2 Axle 6 Tire	3 Axle Single	4 Axle Single	<5 Axl Double	5 Axle Double	>6 Axl Double	<6 Axl Multi	6 Axle Multi	>6 Axl Multi	Not Classed	Total
10/28/15	0	30	13	0	2	0	0	0	0	0	0	0	0	0	45
01:00	0	18	11	1	1	0	0	0	1	0	0	0	0	0	32
02:00	0	19	3	0	2	0	0	0	0	0	0	0	0	0	24
03:00	0	7	2	0	0	0	0	0	2	0	0	0	0	0	11
04:00	0	31	10	0	2	0	0	0	0	0	0	0	0	0	43
05:00	0	87	36	1	12	0	0	0	1	0	0	0	0	0	137
06:00	1	372	128	1	34	1	0	1	4	0	0	0	0	0	542
07:00	1	603	185	2	33	5	0	6	4	1	1	0	1	31	873
08:00	1	360	109	2	30	3	3	9	2	3	0	0	0	16	538
09:00	0	206	87	1	18	2	0	3	4	0	0	0	0	0	321
10:00	0	174	64	2	17	1	0	0	8	0	0	0	0	0	266
11:00	2	163	78	1	15	4	0	3	6	1	0	0	0	3	276
12 PM	0	198	82	6	18	3	0	3	7	0	0	0	0	3	320
13:00	1	187	80	3	20	1	0	5	5	0	0	0	0	1	303
14:00	2	224	103	3	22	0	1	2	4	0	0	0	0	0	361
15:00	2	231	93	2	25	0	0	6	7	0	0	0	0	1	367
16:00	3	277	108	2	29	2	0	3	6	0	0	0	0	1	431
17:00	3	303	111	2	21	0	0	1	1	0	0	0	0	2	444
18:00	1	223	101	2	14	0	0	1	1	0	0	0	0	0	343
19:00	0	142	59	3	4	0	0	0	1	0	0	0	0	0	209
20:00	0	113	44	0	6	0	0	0	1	0	0	0	0	0	164
21:00	0	103	23	2	8	0	0	0	1	0	0	0	0	0	137
22:00	0	75	25	0	3	1	0	0	0	0	0	0	0	0	104
23:00	0	66	17	0	3	0	0	1	1	0	0	0	0	0	88
Total	17	4212	1572	36	339	23	4	44	67	5	1	0	1	58	6379
Percent	0.3%	66.0%	24.6%	0.6%	5.3%	0.4%	0.1%	0.7%	1.1%	0.1%	0.0%	0.0%	0.0%	0.9%	
AM Peak	11:00	07:00	07:00	07:00	06:00	07:00	08:00	08:00	10:00	08:00	07:00		07:00	07:00	
Vol.	2	603	185	2	34	5	3	9	8	3	1		1	31	
PM Peak	16:00	17:00	17:00	12:00	16:00	12:00	14:00	15:00	12:00					12:00	
Vol.	3	303	111	6	29	3	1	6	7					3	

TranSystems

2400 Pershing Road
Suite 400
Kansas City, MO 64108
816-329-8600

Centennial Bridge (K-92)
P101130200
MO-92 East of the Missouri River
WB

Site Code: 25755
Station ID:

Latitude: 0' 0.0000 Undefined

WB

Start Time	Bikes	Cars & Trailers	2 Axle Long	Buses	2 Axle 6 Tire	3 Axle Single	4 Axle Single	<5 Axl Double	5 Axle Double	>6 Axl Double	<6 Axl Multi	6 Axle Multi	>6 Axl Multi	Not Classed	Total
10/29/15	0	35	2	0	3	1	0	0	0	0	0	0	0	0	41
01:00	0	16	2	1	0	0	0	0	1	0	0	0	0	0	20
02:00	0	11	2	0	0	0	0	0	3	0	0	0	0	0	16
03:00	0	11	3	1	2	0	0	0	0	0	0	0	0	0	17
04:00	0	28	11	0	2	0	0	0	1	0	0	0	0	0	42
05:00	0	97	46	1	8	0	0	0	3	0	0	0	0	0	155
06:00	0	400	131	1	30	1	0	3	5	0	0	0	0	0	571
07:00	3	462	144	4	28	2	0	10	10	0	0	0	1	58	722
08:00	4	346	133	3	37	4	2	8	4	0	1	0	1	69	612
09:00	0	193	86	4	22	4	0	4	8	0	0	0	0	2	323
10:00	0	177	61	3	17	3	0	5	7	0	0	0	1	0	274
11:00	0	174	80	2	22	3	0	3	6	0	0	0	0	1	291
12 PM	1	183	82	4	27	2	1	3	12	0	0	0	1	1	317
13:00	0	201	86	3	12	3	0	4	22	1	0	0	1	1	334
14:00	1	211	80	4	13	1	0	3	16	0	0	0	1	2	332
15:00	1	271	102	3	26	2	0	4	6	0	0	0	0	0	415
16:00	0	272	114	3	20	4	0	3	1	1	0	0	0	1	419
17:00	0	333	106	2	18	2	0	4	3	0	0	0	0	1	469
18:00	1	236	103	3	25	0	0	0	1	0	0	0	0	1	370
19:00	1	138	62	0	10	0	0	1	1	0	0	0	0	0	213
20:00	0	185	60	3	11	0	0	0	0	0	0	0	0	0	259
21:00	1	121	28	0	7	0	0	1	0	0	0	0	0	0	158
22:00	0	102	26	0	4	0	0	1	1	0	0	0	0	0	134
23:00	0	53	13	0	4	0	0	0	2	0	0	0	0	0	72
Total	13	4256	1563	45	348	32	3	57	113	2	1	0	6	137	6576
Percent	0.2%	64.7%	23.8%	0.7%	5.3%	0.5%	0.0%	0.9%	1.7%	0.0%	0.0%	0.0%	0.1%	2.1%	
AM Peak	08:00	07:00	07:00	07:00	08:00	08:00	08:00	07:00	07:00		08:00		07:00	08:00	
Vol.	4	462	144	4	37	4	2	10	10		1		1	69	
PM Peak	12:00	17:00	16:00	12:00	12:00	16:00	12:00	13:00	13:00	13:00			12:00	14:00	
Vol.	1	333	114	4	27	4	1	4	22	1			1	2	

TranSystems

2400 Pershing Road
Suite 400
Kansas City, MO 64108
816-329-8600

Centennial Bridge (K-92)
P101130200
MO-92 East of the Missouri River
WB

Site Code: 25755
Station ID:

Latitude: 0' 0.0000 Undefined

WB

Start Time	Bikes	Cars & Trailers	2 Axle Long	Buses	2 Axle 6 Tire	3 Axle Single	4 Axle Single	<5 Axl Double	5 Axle Double	>6 Axl Double	<6 Axl Multi	6 Axle Multi	>6 Axl Multi	Not Classed	Total
10/30/15	0	34	7	0	1	0	0	0	1	0	0	0	0	0	43
01:00	0	7	3	1	1	0	0	0	0	0	0	0	0	0	12
02:00	0	12	3	0	2	0	0	0	3	0	0	0	0	0	20
03:00	0	7	3	0	2	0	0	0	0	0	0	0	0	0	12
04:00	0	21	7	0	0	0	0	1	0	0	0	0	0	0	29
05:00	0	90	35	0	12	1	0	0	1	0	0	0	0	0	139
06:00	0	357	141	2	30	8	0	1	7	0	0	0	0	0	546
07:00	1	576	179	3	29	5	0	7	2	1	1	0	0	25	829
08:00	1	336	108	4	20	4	0	5	2	1	0	0	0	5	486
09:00	*	*	*	*	*	*	*	*	*	*	*	*	*	*	*
10:00	*	*	*	*	*	*	*	*	*	*	*	*	*	*	*
11:00	*	*	*	*	*	*	*	*	*	*	*	*	*	*	*
12 PM	*	*	*	*	*	*	*	*	*	*	*	*	*	*	*
13:00	*	*	*	*	*	*	*	*	*	*	*	*	*	*	*
14:00	*	*	*	*	*	*	*	*	*	*	*	*	*	*	*
15:00	*	*	*	*	*	*	*	*	*	*	*	*	*	*	*
16:00	*	*	*	*	*	*	*	*	*	*	*	*	*	*	*
17:00	*	*	*	*	*	*	*	*	*	*	*	*	*	*	*
18:00	*	*	*	*	*	*	*	*	*	*	*	*	*	*	*
19:00	*	*	*	*	*	*	*	*	*	*	*	*	*	*	*
20:00	*	*	*	*	*	*	*	*	*	*	*	*	*	*	*
21:00	*	*	*	*	*	*	*	*	*	*	*	*	*	*	*
22:00	*	*	*	*	*	*	*	*	*	*	*	*	*	*	*
23:00	*	*	*	*	*	*	*	*	*	*	*	*	*	*	*
Total	2	1440	486	10	97	18	0	14	16	2	1	0	0	30	2116
Percent	0.1%	68.1%	23.0%	0.5%	4.6%	0.9%	0.0%	0.7%	0.8%	0.1%	0.0%	0.0%	0.0%	1.4%	
AM Peak	07:00	07:00	07:00	08:00	06:00	06:00		07:00	06:00	07:00	07:00			07:00	
Vol.	1	576	179	4	30	8		7	7	1	1			25	
PM Peak															
Vol.															
Grand Total	195	26896	9863	186	2110	144	10	271	358	26	3	0	16	475	40553
Percent	0.5%	66.3%	24.3%	0.5%	5.2%	0.4%	0.0%	0.7%	0.9%	0.1%	0.0%	0.0%	0.0%	1.2%	

TranSystems

Centennial Bridge (K-92)
 P101130200
 MO-92 East of the Missouri River
 EB

2400 Pershing Road
 Suite 400
 Kansas City, MO 64108
 816-329-8600

Site Code: 26699
 Station ID:

Latitude: 0' 0.0000 Undefined

Start Time	19-Oct-15		Tue		Wed		Thu		Fri		Sat		Sun		Average Da	
	A.M.	P.M.	A.M.	P.M.	A.M.	P.M.	A.M.	P.M.	A.M.	P.M.	A.M.	P.M.	A.M.	P.M.	A.M.	P.M.
12:00	*	*	*	*	*	*	*	*	*	*	22	134	8	102	15	118
12:15	*	*	*	*	*	*	*	*	*	*	15	128	12	119	14	124
12:30	*	*	*	*	*	*	*	*	*	*	7	130	17	126	12	128
12:45	*	*	*	*	*	*	*	*	*	*	4	120	6	86	5	103
01:00	*	*	*	*	*	*	*	*	*	*	5	121	7	108	6	114
01:15	*	*	*	*	*	*	*	*	*	*	4	110	8	95	6	102
01:30	*	*	*	*	*	*	*	*	*	*	3	111	3	100	3	106
01:45	*	*	*	*	*	*	*	*	*	*	8	115	4	90	6	102
02:00	*	*	*	*	*	*	*	*	*	*	2	119	12	102	7	110
02:15	*	*	*	*	*	*	*	*	*	*	4	147	5	84	4	116
02:30	*	*	*	*	*	*	*	*	*	177	8	136	2	88	5	134
02:45	*	*	*	*	*	*	*	*	*	157	5	120	3	82	4	120
03:00	*	*	*	*	*	*	*	*	*	185	3	132	4	91	4	136
03:15	*	*	*	*	*	*	*	*	*	173	7	103	2	97	4	124
03:30	*	*	*	*	*	*	*	*	*	214	7	83	3	108	5	135
03:45	*	*	*	*	*	*	*	*	*	229	4	126	9	87	6	147
04:00	*	*	*	*	*	*	*	*	*	224	6	96	7	78	6	133
04:15	*	*	*	*	*	*	*	*	*	211	8	116	7	93	8	140
04:30	*	*	*	*	*	*	*	*	*	220	5	111	18	86	12	139
04:45	*	*	*	*	*	*	*	*	*	210	13	87	8	65	10	121
05:00	*	*	*	*	*	*	*	*	*	180	12	114	6	75	9	123
05:15	*	*	*	*	*	*	*	*	*	147	17	93	8	57	12	99
05:30	*	*	*	*	*	*	*	*	*	152	19	120	15	54	17	109
05:45	*	*	*	*	*	*	*	*	*	127	17	99	13	72	15	99
06:00	*	*	*	*	*	*	*	*	*	148	25	80	9	79	17	102
06:15	*	*	*	*	*	*	*	*	*	108	28	74	22	75	25	86
06:30	*	*	*	*	*	*	*	*	*	76	28	61	15	70	22	69
06:45	*	*	*	*	*	*	*	*	*	81	30	63	21	44	26	63
07:00	*	*	*	*	*	*	*	*	*	66	41	61	26	45	34	57
07:15	*	*	*	*	*	*	*	*	*	60	42	62	24	42	33	55
07:30	*	*	*	*	*	*	*	*	*	56	47	40	30	43	38	46
07:45	*	*	*	*	*	*	*	*	*	37	41	32	22	33	32	34
08:00	*	*	*	*	*	*	*	*	*	39	74	48	49	33	62	40
08:15	*	*	*	*	*	*	*	*	*	31	62	31	40	31	51	31
08:30	*	*	*	*	*	*	*	*	*	30	78	38	53	31	66	33
08:45	*	*	*	*	*	*	*	*	*	31	63	34	54	27	58	31
09:00	*	*	*	*	*	*	*	*	*	34	73	48	70	25	72	36
09:15	*	*	*	*	*	*	*	*	*	36	79	38	81	24	80	33
09:30	*	*	*	*	*	*	*	*	*	33	99	28	75	16	87	26
09:45	*	*	*	*	*	*	*	*	*	24	103	32	78	19	90	25
10:00	*	*	*	*	*	*	*	*	*	28	125	35	80	16	102	26
10:15	*	*	*	*	*	*	*	*	*	19	133	30	105	12	119	20
10:30	*	*	*	*	*	*	*	*	*	25	104	34	82	11	93	23
10:45	*	*	*	*	*	*	*	*	*	17	154	20	89	7	122	15
11:00	*	*	*	*	*	*	*	*	*	12	109	27	95	11	102	17
11:15	*	*	*	*	*	*	*	*	*	11	121	19	125	10	123	13
11:30	*	*	*	*	*	*	*	*	*	13	116	19	83	4	100	12
11:45	*	*	*	*	*	*	*	*	*	15	136	12	97	8	116	12
Total	0	0	0	0	0	0	0	0	0	3636	2116	3737	1612	2861	1865	3787
Day Total	0	0	0	0	0	0	0	0	0	3636	5853	5853	4473	4473	5652	5652
% Splits	0.0%	0.0%	0.0%	0.0%	0.0%	0.0%	0.0%	0.0%	0.0%	100.0%	36.2%	63.8%	36.0%	64.0%	33.0%	67.0%
Peak	-	-	-	-	-	-	-	-	-	03:45	10:00	02:15	11:00	00:15	10:45	03:45
Vol.	-	-	-	-	-	-	-	-	-	884	516	535	400	439	447	559
P.H.F.	-	-	-	-	-	-	-	-	-	0.965	0.838	0.910	0.800	0.871	0.909	0.951

TranSystems

Centennial Bridge (K-92)
 P101130200
 MO-92 East of the Missouri River
 EB

2400 Pershing Road
 Suite 400
 Kansas City, MO 64108
 816-329-8600

Site Code: 26699
 Station ID:

Latitude: 0' 0.0000 Undefined

Start Time	26-Oct-15		Tue		Wed		Thu		Fri		Sat		Sun		Average Da	
	A.M.	P.M.	A.M.	P.M.	A.M.	P.M.	A.M.	P.M.	A.M.	P.M.	A.M.	P.M.	A.M.	P.M.	A.M.	P.M.
12:00	4	100	6	99	8	92	10	112	5	*	*	*	*	*	7	101
12:15	5	96	9	81	8	79	10	83	10	*	*	*	*	*	8	85
12:30	3	79	6	71	9	78	10	93	6	*	*	*	*	*	7	80
12:45	5	81	2	84	4	104	2	92	6	*	*	*	*	*	4	90
01:00	0	84	3	85	5	87	5	120	3	*	*	*	*	*	3	94
01:15	1	93	2	83	4	87	4	117	5	*	*	*	*	*	3	95
01:30	1	77	3	82	2	98	2	115	2	*	*	*	*	*	2	93
01:45	2	110	1	94	4	102	2	134	1	*	*	*	*	*	2	110
02:00	3	105	0	96	0	104	3	107	1	*	*	*	*	*	1	103
02:15	2	83	6	116	3	101	1	91	3	*	*	*	*	*	3	98
02:30	1	126	5	107	3	119	4	117	4	*	*	*	*	*	3	117
02:45	7	124	4	142	7	135	6	126	8	*	*	*	*	*	6	132
03:00	2	138	3	144	5	139	5	169	4	*	*	*	*	*	4	148
03:15	7	147	8	172	4	169	5	171	2	*	*	*	*	*	5	165
03:30	7	236	7	221	10	211	10	196	12	*	*	*	*	*	9	216
03:45	8	248	6	218	9	232	6	214	9	*	*	*	*	*	8	228
04:00	10	239	16	219	18	238	6	236	6	*	*	*	*	*	11	233
04:15	21	242	15	222	17	239	23	220	16	*	*	*	*	*	18	231
04:30	20	253	15	209	19	246	16	251	15	*	*	*	*	*	17	240
04:45	24	225	21	228	21	244	16	221	20	*	*	*	*	*	20	230
05:00	34	201	33	219	21	256	26	239	24	*	*	*	*	*	28	229
05:15	35	198	42	218	36	200	48	164	42	*	*	*	*	*	41	195
05:30	44	160	47	178	47	167	36	139	40	*	*	*	*	*	43	161
05:45	58	127	53	138	44	102	48	136	41	*	*	*	*	*	49	126
06:00	66	113	73	88	64	108	77	134	68	*	*	*	*	*	70	111
06:15	80	104	85	89	86	96	78	115	73	*	*	*	*	*	80	101
06:30	71	54	60	56	71	91	74	120	75	*	*	*	*	*	70	80
06:45	66	38	67	50	53	71	64	90	61	*	*	*	*	*	62	62
07:00	76	59	80	48	80	62	83	64	72	*	*	*	*	*	78	58
07:15	96	51	77	53	79	76	74	61	62	*	*	*	*	*	78	60
07:30	93	51	71	36	67	36	84	60	91	*	*	*	*	*	81	46
07:45	77	37	71	53	76	45	53	50	71	*	*	*	*	*	70	46
08:00	80	47	82	40	88	51	89	43	91	*	*	*	*	*	86	45
08:15	76	35	76	39	80	27	91	35	83	*	*	*	*	*	81	34
08:30	70	34	73	38	68	46	69	39	78	*	*	*	*	*	72	39
08:45	68	28	54	34	68	18	62	28	78	*	*	*	*	*	66	27
09:00	81	25	63	36	75	25	61	40	107	*	*	*	*	*	77	32
09:15	73	24	74	20	67	24	103	25	79	*	*	*	*	*	79	23
09:30	79	27	59	24	69	18	58	32	87	*	*	*	*	*	70	25
09:45	73	15	61	15	80	20	68	24	0	*	*	*	*	*	56	18
10:00	81	19	64	12	62	17	85	26	*	*	*	*	*	*	73	18
10:15	79	10	73	17	88	21	84	16	*	*	*	*	*	*	81	16
10:30	77	15	74	7	70	20	72	8	*	*	*	*	*	*	73	12
10:45	80	12	76	9	62	11	78	14	*	*	*	*	*	*	74	12
11:00	78	10	74	14	102	11	81	12	*	*	*	*	*	*	84	12
11:15	85	10	77	11	97	20	81	8	*	*	*	*	*	*	85	12
11:30	83	5	84	8	88	19	93	7	*	*	*	*	*	*	87	10
11:45	91	10	93	8	64	11	98	8	*	*	*	*	*	*	86	9
Total	2183	4405	2054	4331	2112	4573	2164	4722	1461	0	0	0	0	0	2121	4508
Day Total	6588		6385		6685		6886		1461		0		0		6629	
% Splits	33.1%	66.9%	32.2%	67.8%	31.6%	68.4%	31.4%	68.6%	100.0%	0.0%	0.0%	0.0%	0.0%	0.0%	32.0%	68.0%
Peak	07:15	03:45	11:00	03:30	11:00	04:15	11:00	04:15	08:45	-	-	-	-	-	11:00	04:00
Vol.	346	982	328	880	351	985	353	931	351	-	-	-	-	-	342	934
P.H.F.	0.901	0.970	0.882	0.991	0.860	0.962	0.901	0.927	0.820						0.983	0.973

ADT ADT 6,242 AADT 6,242

TranSystems

2400 Pershing Road
Suite 400
Kansas City, MO 64108
816-329-8600

Centennial Bridge (K-92)
P101130200
MO-92 East of Missouri River
EB

Site Code: 26699
Station ID:

Latitude: 0' 0.0000 Undefined

EB

Start Time	Bikes	Cars & Trailers	2 Axle Long	Buses	2 Axle 6 Tire	3 Axle Single	4 Axle Single	<5 Axl Double	5 Axle Double	>6 Axl Double	<6 Axl Multi	6 Axle Multi	>6 Axl Multi	Not Classed	Total
10/23/15	*	*	*	*	*	*	*	*	*	*	*	*	*	*	*
01:00	*	*	*	*	*	*	*	*	*	*	*	*	*	*	*
02:00	*	*	*	*	*	*	*	*	*	*	*	*	*	*	*
03:00	*	*	*	*	*	*	*	*	*	*	*	*	*	*	*
04:00	*	*	*	*	*	*	*	*	*	*	*	*	*	*	*
05:00	*	*	*	*	*	*	*	*	*	*	*	*	*	*	*
06:00	*	*	*	*	*	*	*	*	*	*	*	*	*	*	*
07:00	*	*	*	*	*	*	*	*	*	*	*	*	*	*	*
08:00	*	*	*	*	*	*	*	*	*	*	*	*	*	*	*
09:00	*	*	*	*	*	*	*	*	*	*	*	*	*	*	*
10:00	*	*	*	*	*	*	*	*	*	*	*	*	*	*	*
11:00	*	*	*	*	*	*	*	*	*	*	*	*	*	*	*
12 PM	*	*	*	*	*	*	*	*	*	*	*	*	*	*	*
13:00	*	*	*	*	*	*	*	*	*	*	*	*	*	*	*
14:00	*	*	*	*	*	*	*	*	*	*	*	*	*	*	*
15:00	1	609	169	0	15	1	0	3	3	0	0	0	0	0	801
16:00	2	702	147	3	6	1	0	2	2	0	0	0	0	0	865
17:00	3	482	104	1	10	0	0	2	3	0	0	0	0	1	606
18:00	2	328	74	1	5	0	0	1	1	0	0	0	0	1	413
19:00	0	179	33	1	4	0	0	1	1	0	0	0	0	0	219
20:00	0	114	17	0	0	0	0	0	0	0	0	0	0	0	131
21:00	1	101	20	0	4	1	0	0	0	0	0	0	0	0	127
22:00	0	78	10	0	1	0	0	0	0	0	0	0	0	0	89
23:00	0	43	7	0	1	0	0	0	0	0	0	0	0	0	51
Total	9	2636	581	6	46	3	0	9	10	0	0	0	0	2	3302
Percent	0.3%	79.8%	17.6%	0.2%	1.4%	0.1%	0.0%	0.3%	0.3%	0.0%	0.0%	0.0%	0.0%	0.1%	
AM Peak Vol.															
PM Peak Vol.	17:00	16:00	15:00	16:00	15:00	15:00		15:00	15:00					17:00	
	3	702	169	3	15	1		3	3					1	

TranSystems

2400 Pershing Road
Suite 400
Kansas City, MO 64108
816-329-8600

Centennial Bridge (K-92)
P101130200
MO-92 East of Missouri River
EB

Site Code: 26699
Station ID:

Latitude: 0' 0.0000 Undefined

EB

Start Time	Bikes	Cars & Trailers	2 Axle Long	Buses	2 Axle 6 Tire	3 Axle Single	4 Axle Single	<5 Axl Double	5 Axle Double	>6 Axl Double	<6 Axl Multi	6 Axle Multi	>6 Axl Multi	Not Classed	Total
10/24/15	0	38	9	0	0	0	0	0	0	0	0	0	0	1	48
01:00	0	13	4	1	0	0	0	1	1	0	0	0	0	0	20
02:00	1	14	2	1	1	0	0	0	0	0	0	0	0	0	19
03:00	0	19	2	0	0	0	0	0	0	0	0	0	0	0	21
04:00	0	24	4	0	4	0	0	0	0	0	0	0	0	0	32
05:00	0	54	8	0	3	0	0	0	0	0	0	0	0	0	65
06:00	0	87	19	2	1	0	0	0	2	0	0	0	0	0	111
07:00	0	126	34	1	4	0	0	5	1	0	0	0	0	0	171
08:00	1	213	53	1	4	1	0	3	1	0	0	0	0	0	277
09:00	1	280	65	1	3	0	0	2	2	0	0	0	0	0	354
10:00	5	401	98	0	9	0	0	0	1	0	0	0	0	2	516
11:00	7	382	86	1	5	0	0	1	0	0	0	0	0	0	482
12 PM	0	427	78	2	4	0	0	0	1	0	0	0	0	0	512
13:00	6	351	82	1	12	0	0	0	2	0	0	0	0	3	457
14:00	4	419	86	0	9	0	0	0	1	0	0	0	0	3	522
15:00	6	355	71	0	6	0	0	3	1	0	0	0	0	2	444
16:00	1	333	70	0	4	0	0	0	1	0	0	0	0	1	410
17:00	1	345	72	0	6	0	0	1	0	0	0	0	0	1	426
18:00	2	226	45	0	2	0	0	1	1	1	0	0	0	0	278
19:00	1	155	33	0	6	0	0	0	0	0	0	0	0	0	195
20:00	0	128	21	0	1	0	0	0	1	0	0	0	0	0	151
21:00	0	117	27	0	2	0	0	0	0	0	0	0	0	0	146
22:00	0	106	11	0	0	0	0	2	0	0	0	0	0	0	119
23:00	0	67	10	0	0	0	0	0	0	0	0	0	0	0	77
Total	36	4680	990	11	86	1	0	19	16	1	0	0	0	13	5853
Percent	0.6%	80.0%	16.9%	0.2%	1.5%	0.0%	0.0%	0.3%	0.3%	0.0%	0.0%	0.0%	0.0%	0.2%	
AM Peak	11:00	10:00	10:00	06:00	10:00	08:00		07:00	06:00					10:00	
Vol.	7	401	98	2	9	1		5	2					2	
PM Peak	13:00	12:00	14:00	12:00	13:00			15:00	13:00	18:00				13:00	
Vol.	6	427	86	2	12			3	2	1				3	

TranSystems

2400 Pershing Road
Suite 400
Kansas City, MO 64108
816-329-8600

Centennial Bridge (K-92)
P101130200
MO-92 East of Missouri River
EB

Site Code: 26699
Station ID:

Latitude: 0' 0.0000 Undefined

EB

Start Time	Bikes	Cars & Trailers	2 Axle Long	Buses	2 Axle 6 Tire	3 Axle Single	4 Axle Single	<5 Axl Double	5 Axle Double	>6 Axl Double	<6 Axl Multi	6 Axle Multi	>6 Axl Multi	Not Classed	Total
10/25/15	0	37	4	0	1	0	0	0	0	0	0	0	0	1	43
01:00	1	15	5	0	0	0	0	0	0	0	0	0	0	1	22
02:00	0	17	4	0	1	0	0	0	0	0	0	0	0	0	22
03:00	0	14	1	1	1	0	0	1	0	0	0	0	0	0	18
04:00	0	34	5	0	1	0	0	0	0	0	0	0	0	0	40
05:00	1	33	8	0	0	0	0	0	0	0	0	0	0	0	42
06:00	1	55	10	1	0	0	0	0	0	0	0	0	0	0	67
07:00	0	86	14	0	2	0	0	0	0	0	0	0	0	0	102
08:00	2	154	33	0	6	0	0	1	0	0	0	0	0	0	196
09:00	1	239	57	0	3	1	0	0	1	1	0	0	0	1	304
10:00	5	295	53	0	0	0	0	2	0	0	0	0	0	1	356
11:00	2	317	72	0	4	0	0	2	0	0	0	0	0	3	400
12 PM	7	344	72	0	9	0	0	0	1	0	0	0	0	0	433
13:00	18	319	52	0	3	0	0	0	1	0	0	0	0	0	393
14:00	17	269	60	0	3	0	0	1	1	0	0	0	0	5	356
15:00	5	302	65	0	5	0	0	1	2	0	1	0	0	2	383
16:00	7	258	51	0	3	0	0	1	1	0	0	0	0	1	322
17:00	5	208	44	0	1	0	0	0	0	0	0	0	0	0	258
18:00	1	212	48	0	5	0	0	0	1	0	0	0	0	1	268
19:00	0	134	25	0	1	0	0	2	0	0	0	0	0	1	163
20:00	0	103	16	0	1	0	0	1	1	0	0	0	0	0	122
21:00	0	69	12	0	2	0	0	0	1	0	0	0	0	0	84
22:00	0	34	10	0	2	0	0	0	0	0	0	0	0	0	46
23:00	0	24	8	0	0	1	0	0	0	0	0	0	0	0	33
Total	73	3572	729	2	54	2	0	12	10	1	1	0	0	17	4473
Percent	1.6%	79.9%	16.3%	0.0%	1.2%	0.0%	0.0%	0.3%	0.2%	0.0%	0.0%	0.0%	0.0%	0.4%	
AM Peak	10:00	11:00	11:00	03:00	08:00	09:00		10:00	09:00	09:00				11:00	
Vol.	5	317	72	1	6	1		2	1	1				3	
PM Peak	13:00	12:00	12:00		12:00	23:00		19:00	15:00		15:00			14:00	
Vol.	18	344	72		9	1		2	2		1			5	

TranSystems

2400 Pershing Road
Suite 400
Kansas City, MO 64108
816-329-8600

Centennial Bridge (K-92)
P101130200
MO-92 East of Missouri River
EB

Site Code: 26699
Station ID:

Latitude: 0' 0.0000 Undefined

EB

Start Time	Bikes	Cars & Trailers	2 Axle Long	Buses	2 Axle 6 Tire	3 Axle Single	4 Axle Single	<5 Axl Double	5 Axle Double	>6 Axl Double	<6 Axl Multi	6 Axle Multi	>6 Axl Multi	Not Classed	Total
10/26/15	0	13	3	0	0	0	0	0	1	0	0	0	0	0	17
01:00	0	3	0	0	1	0	0	0	0	0	0	0	0	0	4
02:00	0	8	3	1	1	0	0	0	0	0	0	0	0	0	13
03:00	0	17	6	1	0	0	0	0	0	0	0	0	0	0	24
04:00	0	57	12	0	2	2	0	0	2	0	0	0	0	0	75
05:00	0	122	42	0	2	2	0	3	0	0	0	0	0	0	171
06:00	1	188	73	0	12	2	0	3	4	0	0	0	0	0	283
07:00	2	264	57	3	4	1	0	5	6	0	0	0	0	0	342
08:00	0	203	63	6	5	1	0	9	7	0	0	0	0	0	294
09:00	1	209	61	2	12	4	0	6	10	0	0	0	0	1	306
10:00	2	224	66	1	7	4	0	7	4	0	0	0	0	2	317
11:00	1	251	47	2	6	1	0	7	5	1	0	0	0	16	337
12 PM	1	234	88	2	10	6	0	5	7	1	0	0	0	2	356
13:00	2	258	67	2	14	2	0	11	5	0	0	0	0	3	364
14:00	2	321	83	1	16	1	0	4	8	1	0	0	0	1	438
15:00	2	557	156	0	27	2	0	8	12	0	0	0	0	5	769
16:00	7	755	172	3	13	0	0	2	6	0	0	0	0	1	959
17:00	2	555	96	1	14	2	1	5	9	0	0	0	0	1	686
18:00	3	238	53	1	5	0	0	5	4	0	0	0	0	0	309
19:00	2	147	41	0	3	0	0	3	2	0	0	0	0	0	198
20:00	1	115	18	0	5	0	0	0	5	0	0	0	0	0	144
21:00	0	70	17	0	2	0	0	0	2	0	0	0	0	0	91
22:00	0	45	10	0	0	0	0	0	1	0	0	0	0	0	56
23:00	0	27	5	1	1	1	0	0	0	0	0	0	0	0	35
Total	29	4881	1239	27	162	31	1	83	100	3	0	0	0	32	6588
Percent	0.4%	74.1%	18.8%	0.4%	2.5%	0.5%	0.0%	1.3%	1.5%	0.0%	0.0%	0.0%	0.0%	0.5%	
AM Peak	07:00	07:00	06:00	08:00	06:00	09:00		08:00	09:00	11:00				11:00	
Vol.	2	264	73	6	12	4		9	10	1				16	
PM Peak	16:00	16:00	16:00	16:00	15:00	12:00	17:00	13:00	15:00	12:00				15:00	
Vol.	7	755	172	3	27	6	1	11	12	1				5	

TranSystems

2400 Pershing Road
Suite 400
Kansas City, MO 64108
816-329-8600

Centennial Bridge (K-92)
P101130200
MO-92 East of Missouri River
EB

Site Code: 26699
Station ID:

Latitude: 0' 0.0000 Undefined

EB

Start Time	Bikes	Cars & Trailers	2 Axle Long	Buses	2 Axle 6 Tire	3 Axle Single	4 Axle Single	<5 Axl Double	5 Axle Double	>6 Axl Double	<6 Axl Multi	6 Axle Multi	>6 Axl Multi	Not Classed	Total
10/27/15	0	19	3	0	1	0	0	0	0	0	0	0	0	0	23
01:00	0	5	2	1	0	0	0	1	0	0	0	0	0	0	9
02:00	0	10	1	0	2	0	0	0	2	0	0	0	0	0	15
03:00	0	14	8	1	1	0	0	0	0	0	0	0	0	0	24
04:00	0	49	15	0	0	2	0	0	1	0	0	0	0	0	67
05:00	0	136	35	0	3	1	0	0	0	0	0	0	0	0	175
06:00	0	188	75	1	14	0	0	2	4	0	0	0	0	1	285
07:00	1	235	50	1	5	1	0	3	3	0	0	0	0	0	299
08:00	0	205	59	3	6	1	0	3	7	0	0	0	1	0	285
09:00	0	186	51	4	6	2	0	3	5	0	0	0	0	0	257
10:00	0	201	50	2	12	4	0	6	11	0	0	0	0	1	287
11:00	0	236	71	1	10	2	0	5	2	0	0	0	0	1	328
12 PM	0	246	69	4	6	1	1	2	6	0	0	0	0	0	335
13:00	0	254	66	2	9	1	0	4	7	0	0	0	1	0	344
14:00	0	343	85	1	21	1	0	3	6	0	0	0	0	1	461
15:00	1	593	142	0	15	2	0	1	1	0	0	0	0	0	755
16:00	0	701	155	2	13	0	0	2	3	0	0	0	0	2	878
17:00	0	618	114	4	14	0	0	2	0	0	0	0	0	1	753
18:00	0	230	41	2	6	0	0	1	3	0	0	0	0	0	283
19:00	0	158	25	0	5	0	0	0	2	0	0	0	0	0	190
20:00	0	124	22	0	4	0	0	0	1	0	0	0	0	0	151
21:00	0	79	15	0	1	0	0	0	0	0	0	0	0	0	95
22:00	0	37	6	0	0	0	0	0	0	0	0	0	0	2	45
23:00	0	30	7	0	1	1	0	0	2	0	0	0	0	0	41
Total	2	4897	1167	29	155	19	1	38	66	0	0	0	2	9	6385
Percent	0.0%	76.7%	18.3%	0.5%	2.4%	0.3%	0.0%	0.6%	1.0%	0.0%	0.0%	0.0%	0.0%	0.1%	
AM Peak	07:00	11:00	06:00	09:00	06:00	10:00		10:00	10:00				08:00	06:00	
Vol.	1	236	75	4	14	4		6	11				1	1	
PM Peak	15:00	16:00	16:00	12:00	14:00	15:00	12:00	13:00	13:00				13:00	16:00	
Vol.	1	701	155	4	21	2	1	4	7				1	2	

TranSystems

2400 Pershing Road
Suite 400
Kansas City, MO 64108
816-329-8600

Centennial Bridge (K-92)
P101130200
MO-92 East of Missouri River
EB

Site Code: 26699
Station ID:

Latitude: 0' 0.0000 Undefined

EB

Start Time	Bikes	Cars & Trailers	2 Axle Long	Buses	2 Axle 6 Tire	3 Axle Single	4 Axle Single	<5 Axl Double	5 Axle Double	>6 Axl Double	<6 Axl Multi	6 Axle Multi	>6 Axl Multi	Not Classed	Total
10/28/15	0	22	6	1	0	0	0	0	0	0	0	0	0	0	29
01:00	0	9	4	1	0	0	0	0	1	0	0	0	0	0	15
02:00	0	10	0	0	2	0	0	0	1	0	0	0	0	0	13
03:00	0	21	4	1	1	0	0	1	0	0	0	0	0	0	28
04:00	0	52	21	0	0	0	0	0	2	0	0	0	0	0	75
05:00	0	122	20	0	2	1	0	2	1	0	0	0	0	0	148
06:00	0	189	73	0	7	1	0	1	2	0	0	0	0	1	274
07:00	0	249	44	2	3	0	0	2	2	0	0	0	0	0	302
08:00	0	232	52	2	9	1	0	4	3	0	0	0	0	1	304
09:00	2	211	50	2	11	4	0	4	5	2	0	0	0	0	291
10:00	0	208	51	1	8	4	0	5	5	0	0	0	0	0	282
11:00	1	251	71	3	5	4	1	10	2	1	0	0	0	2	351
12 PM	4	253	65	5	10	4	0	6	2	0	0	0	0	4	353
13:00	2	253	78	1	18	3	0	11	4	0	0	0	0	4	374
14:00	0	339	90	0	18	1	1	7	1	0	0	0	0	2	459
15:00	3	561	150	1	28	2	0	2	2	0	0	0	0	2	751
16:00	3	765	171	3	14	3	0	3	2	0	0	0	0	3	967
17:00	1	579	120	1	8	0	0	6	8	0	0	0	0	2	725
18:00	1	279	64	1	11	0	0	5	3	0	0	0	0	2	366
19:00	0	161	51	1	5	0	0	1	0	0	0	0	0	0	219
20:00	0	114	19	0	4	0	0	0	5	0	0	0	0	0	142
21:00	0	62	21	0	3	0	0	0	1	0	0	0	0	0	87
22:00	0	60	6	0	1	0	0	0	2	0	0	0	0	0	69
23:00	0	35	6	0	1	0	0	0	0	0	0	0	0	19	61
Total	17	5037	1237	26	169	28	2	70	54	3	0	0	0	42	6685
Percent	0.3%	75.3%	18.5%	0.4%	2.5%	0.4%	0.0%	1.0%	0.8%	0.0%	0.0%	0.0%	0.0%	0.6%	
AM Peak	09:00	11:00	06:00	11:00	09:00	09:00	11:00	11:00	09:00	09:00				11:00	
Vol.	2	251	73	3	11	4	1	10	5	2				2	
PM Peak	12:00	16:00	16:00	12:00	15:00	12:00	14:00	13:00	17:00					23:00	
Vol.	4	765	171	5	28	4	1	11	8					19	

TranSystems

2400 Pershing Road
Suite 400
Kansas City, MO 64108
816-329-8600

Centennial Bridge (K-92)
P101130200
MO-92 East of Missouri River
EB

Site Code: 26699
Station ID:

Latitude: 0' 0.0000 Undefined

EB

Start Time	Bikes	Cars & Trailers	2 Axle Long	Buses	2 Axle 6 Tire	3 Axle Single	4 Axle Single	<5 Axl Double	5 Axle Double	>6 Axl Double	<6 Axl Multi	6 Axle Multi	>6 Axl Multi	Not Classed	Total
10/29/15	0	19	5	1	1	1	0	0	0	0	0	0	0	5	32
01:00	0	11	1	1	0	0	0	0	0	0	0	0	0	0	13
02:00	0	10	2	0	0	0	0	1	1	0	0	0	0	0	14
03:00	0	17	7	1	1	0	0	0	0	0	0	0	0	0	26
04:00	0	44	16	0	1	0	0	0	0	0	0	0	0	0	61
05:00	0	118	33	1	3	1	0	2	0	0	0	0	0	0	158
06:00	0	199	73	1	12	2	0	2	3	0	0	0	0	1	293
07:00	1	223	55	0	4	1	0	3	7	0	0	0	0	0	294
08:00	0	233	59	4	2	3	0	3	5	0	0	0	0	2	311
09:00	0	212	41	4	17	2	0	7	6	0	0	0	1	0	290
10:00	2	234	56	0	10	1	0	9	3	0	0	0	0	4	319
11:00	0	250	65	4	14	3	0	7	7	0	0	0	0	3	353
12 PM	2	283	63	1	10	1	0	7	12	0	0	0	0	1	380
13:00	2	355	75	4	17	5	0	8	18	0	0	0	0	2	486
14:00	1	328	69	0	11	2	0	5	16	0	0	0	0	9	441
15:00	1	556	144	1	25	2	2	5	12	0	0	0	0	2	750
16:00	2	706	183	5	20	1	0	5	5	0	0	0	0	1	928
17:00	1	541	105	1	26	0	0	1	2	0	0	0	0	1	678
18:00	0	365	84	1	6	1	0	0	2	0	0	0	0	0	459
19:00	0	179	43	0	9	0	0	0	4	0	0	0	0	0	235
20:00	0	112	26	1	3	0	0	0	3	0	0	0	0	0	145
21:00	0	92	23	0	5	0	0	0	1	0	0	0	0	0	121
22:00	0	51	11	0	1	0	0	0	1	0	0	0	0	0	64
23:00	0	27	8	0	0	0	0	0	0	0	0	0	0	0	35
Total	12	5165	1247	31	198	26	2	65	108	0	0	0	1	31	6886
Percent	0.2%	75.0%	18.1%	0.5%	2.9%	0.4%	0.0%	0.9%	1.6%	0.0%	0.0%	0.0%	0.0%	0.5%	
AM Peak	10:00	11:00	06:00	08:00	09:00	08:00		10:00	07:00				09:00	00:00	
Vol.	2	250	73	4	17	3		9	7				1	5	
PM Peak	12:00	16:00	16:00	16:00	17:00	13:00	15:00	13:00	13:00					14:00	
Vol.	2	706	183	5	26	5	2	8	18					9	

TranSystems

2400 Pershing Road
Suite 400
Kansas City, MO 64108
816-329-8600

Centennial Bridge (K-92)
P101130200
MO-92 East of Missouri River
EB

Site Code: 26699
Station ID:

Latitude: 0' 0.0000 Undefined

EB

Start Time	Bikes	Cars & Trailers	2 Axle Long	Buses	2 Axle 6 Tire	3 Axle Single	4 Axle Single	<5 Axl Double	5 Axle Double	>6 Axl Double	<6 Axl Multi	6 Axle Multi	>6 Axl Multi	Not Classed	Total
10/30/15	0	21	5	0	1	0	0	0	0	0	0	0	0	0	27
01:00	0	3	3	2	1	0	0	0	2	0	0	0	0	0	11
02:00	0	9	4	0	2	0	0	1	0	0	0	0	0	0	16
03:00	0	22	4	1	0	0	0	0	0	0	0	0	0	0	27
04:00	0	39	16	0	0	1	0	0	1	0	0	0	0	0	57
05:00	0	111	29	0	4	2	0	1	0	0	0	0	0	0	147
06:00	0	178	81	2	5	0	0	4	6	0	0	0	0	1	277
07:00	0	229	49	1	6	3	0	1	6	0	0	0	0	1	296
08:00	0	230	72	5	10	1	0	6	6	0	0	0	0	0	330
09:00	*	*	*	*	*	*	*	*	*	*	*	*	*	*	*
10:00	*	*	*	*	*	*	*	*	*	*	*	*	*	*	*
11:00	*	*	*	*	*	*	*	*	*	*	*	*	*	*	*
12 PM	*	*	*	*	*	*	*	*	*	*	*	*	*	*	*
13:00	*	*	*	*	*	*	*	*	*	*	*	*	*	*	*
14:00	*	*	*	*	*	*	*	*	*	*	*	*	*	*	*
15:00	*	*	*	*	*	*	*	*	*	*	*	*	*	*	*
16:00	*	*	*	*	*	*	*	*	*	*	*	*	*	*	*
17:00	*	*	*	*	*	*	*	*	*	*	*	*	*	*	*
18:00	*	*	*	*	*	*	*	*	*	*	*	*	*	*	*
19:00	*	*	*	*	*	*	*	*	*	*	*	*	*	*	*
20:00	*	*	*	*	*	*	*	*	*	*	*	*	*	*	*
21:00	*	*	*	*	*	*	*	*	*	*	*	*	*	*	*
22:00	*	*	*	*	*	*	*	*	*	*	*	*	*	*	*
23:00	*	*	*	*	*	*	*	*	*	*	*	*	*	*	*
Total	0	842	263	11	29	7	0	13	21	0	0	0	0	2	1188
Percent	0.0%	70.9%	22.1%	0.9%	2.4%	0.6%	0.0%	1.1%	1.8%	0.0%	0.0%	0.0%	0.0%	0.2%	
AM Peak Vol.		08:00 230	06:00 81	08:00 5	08:00 10	07:00 3		08:00 6	06:00 6					06:00 1	
PM Peak Vol.															
Grand Total	178	31710	7453	143	899	117	6	309	385	8	1	0	3	148	41360
Percent	0.4%	76.7%	18.0%	0.3%	2.2%	0.3%	0.0%	0.7%	0.9%	0.0%	0.0%	0.0%	0.0%	0.4%	