










**Legend**

	New Arterial		Existing Arterial
	New Collector /Access Road		Existing Collector
	K-7 Mainline and Ramps		City/County Boundary
	Proposed K-7 Right of Way		Property Lines
	Overpass		

☪ K-7 ROW ~1000'  
At ~40' From 215th St.

☪ K-7 ROW ~150'  
At ~160' From 215th St.

☪ K-7 ROW ~150'  
At ~160' From 215th St.


☪ K-7 ROW ~150'  
At ~160' From 215th St.

☪ K-7 ROW ~150'  
At ~160' From 215th St.

☪ K-7 ROW ~990'  
At ~40' From 215th St.

☪ K-7 ROW ~980'  
At ~40' From 215th St.

**DISCLAIMER:**  
These concepts are current as of May, 2013 and depict KDOT's recommended improvements for K-7 and the local street network from Spring Hill to Leavenworth. The exact location, design, and right-of-way for this project cannot be determined from these concepts and could be different from that shown. Additional preliminary design will need to be performed to further refine the improvements and right-of-way requirements.



MIAMI COUNTY

JOHNSON COUNTY

215TH ST

**HNTB**

CITY OF SPRINGHILL

K-7 CORRIDOR STUDY

215th Street Overpass  
Plate No. B-2

Date of Aerials: 2010

June 2015