ONE DOT
WORKING BETTER TOGETHER
U.S. Department of Transportation

Federal Transit Administration
901 Locust Street, Suite 404
Kansas City, MO 64106
816-329-3920
816-329-3921 (fax)

Federal Highway Administration
6111 SW 29th Street, Suite 100
Topeka, KS 66614-4271
785-273-2600
785-273-2620 (fax)

January 06, 2020

Burt Morey, P.E.
Deputy Secretary and State Transportation Engineer
Kansas Department of Transportation
Topeka, KS 66603

Subject: FHWA/FTA Approval of an Amendment to the FY 2020-2023 Kansas STIP

Dear Mr. Morey:

As requested by your January 2nd, 2020 letter, the Federal Highway Administration (FHWA) and the Federal Transit Administration (FTA) have reviewed the proposed Amendment #2 to the FY 2020-2023 Kansas Statewide Transportation Improvement Program (STIP).

Based on our review, we find that this STIP Amendment is based on a statewide transportation planning process that substantially meets the requirements of 23 U.S.C. 134 and 135, 49 U.S.C. 5303 and 5304, and 23 CFR 450. We also find that the referenced revisions to the metropolitan Transportation Improvement Programs (TIP) are consistent with the metropolitan transportation plans produced by the continuing, cooperative, and comprehensive transportation process carried out by the Metropolitan Planning Organization, the Kansas Department of Transportation (KDOT), and the public transportation operators in accordance with 23 U.S.C. 134 and 49 U.S.C. 5303.

This STIP Amendment is hereby approved. If you have any questions or need additional information, please contact Paul Foundoukis of FHWA at (785) 273-2655 or Eva Steinman of FTA at (816) 329-3931.

Sincerely yours,

Mokhtee Ahmad
Regional Administrator
Federal Transit Administration

Richard E. Backlund, AICP
Division Administrator
Federal Highway Administration

Dwight D. Eisenhower State Office Building
700 S.W. Harrison Street
Topeka, KS 66603-3745
Julie L. Lorenz, Secretary
Burt Morey, P.E., Deputy Secretary and
State Transportation Engineer

Kansas
Department of Transportation
Office of the Secretary

Phone: 785-296-3285
Fax: 785-368-7415
kdot#publicinfo@ks.gov
http://www.ksdot.org
Laura Kelly, Governor

January 2, 2020

Mr. Mokhtee Ahmad
Federal Transit Administration
901 Locust St., Room 404
Kansas City, MO 64106

Mr. Richard Backlund
Federal Highway Administration
6111 SW 29th St., Suite 100
Topeka, KS 66614-4271

Dear Messrs. Ahmad and Backlund,

RE: Amendment #2 to the 2020-2023 State Transportation Improvement Program (STIP)

The Kansas Department of Transportation (KDOT) has approved and amendment to the Kansas 2020-2023 STIP which includes projects within the Flint Hills (Manhattan) metropolitan area, along with projects outside the metropolitan areas. These items are enclosed for your review.

We are requesting your concurrence and approval of this amendment to the 2020-2023 STIP.

The public involvement activities conducted by the Flint Hills Metropolitan Planning Organization (FHMPO) for the Transportation Improvement Program (TIP) serve to satisfy the requirements of 23 CFR §450.324. No public comments were received.

Please forward questions or comments regarding projects outside the metropolitan areas to Susie Lovelady, Division of Program and Project Management, at (785) 296-0281; and projects within the metropolitan areas to Kristi Wilson, Bureau of Transportation Planning, at (785) 368-7091.

Sincerely,

Burt Morey, P.E.
Deputy Secretary and
State Transportation Engineer

Enclosures: January 2020 STIP Amendment List of Projects
November 2019 STIP Amendment Cash Flow
FHMPO 2020-2023 TIP Amendment #1 Approval Request Letter and Related Documents

cc: Paul Foundoukis, FHWA-KS, Community Planner
Eva Steinman, FTA Region VII, Community Planner
Cory Davis, KDOT Transportation Planning
Allison Smith, KDOT Transportation Planning
Rene Hart, KDOT Transportation Planning
Matt Messina, KDOT Transportation Planning
Kristi Wilson, KDOT Transportation Planning
Jon Moore, KDOT Transportation Planning
Tod Salfrank, KDOT Local Projects
Ingrid Horton, KDOT Local Projects
Lisa Roth, KDOT Local Projects
Susie Lovelady, KDOT Program and Project Management
Linda Fritton, KDOT Program and Project Management

KDOT Cash-Flow Worksheet

as of November 2019

KDOT - All Agency Funds

($000)	2020	2021	2022	2023	FY 2020-2023
	965,419	946,045	750,904	592,566	965,419
Resources					
Motor Fuel Taxes	464,488	466,468	468,448	470,428	1,869,832
Sales & Compensating Tax	547,304	559,827	574,681	590,052	2,271,864
Registration Fees	212,000	212,000	212,000	212,000	848,000
Drivers Licenses Fees	8,872	8,872	8,872	8,872	35,488
Special Vehicle Permits	5,305	5,305	5,305	5,305	21,220
Interest on Funds	16,739	11,311	8,439	4,800	41,289
Misc. Revenues	12,229	12,313	12,367	12,412	49,321
Transfers:	1,072	1,072	1,072	1,072	4,288
Motor Carrier Property Tax	-	-	-	-	-
Transfers Out	(364,799)	(363,224)	(365,797)	(368,433)	(1,462,253)
Subtotal	903,210	913,944	925,387	936,508	3,679,049
Federal and Local Construction Reimbursement					
Federal Reimbursement - SHF	321,365	321,784	307,208	303,935	1,254,292
Local Construction - Federal	58,655	62,500	66,026	69,504	256,685
Local Construction - Local	20,137	23,337	16,681	20,512	80,667
Miscellaneous Federal Aid	37,888	49,145	37,941	37,941	162,915
Subtotal Federal & Local	438,045	456,766	427,856	431,892	1,754,559
Total before Bonding	1,341,255	1,370,710	1,353,243	1,368,400	5,433,608
Bond Sales (par)	-	-	-	-	-
Issue Costs/Premium/Discount/Acc Int.	-	-	-	-	-
Net from Bond Sales:	-	-	-	-	-
Net TRF Loan Transactions	2,698	2,674	2,348	148	7,868
TOTAL RECEIPTS	1,343,953	1,373,384	1,355,591	1,368,548	5,441,476
AVAILABLE RESOURCES	2,309,372	2,319,429	2,106,495	1,961,114	6,406,895

The following revenue estimates are currently being used:
November 2019 State Consensus Revenue Estimating Group
November 2019 Highway Revenue Estimating Group
Debt Service updated August 2019

KDOT Cash-Flow Worksheet

as of November 2019

	2020	2021	2022	2023	FY 2020-2023
Maintenance					
Regular Maintenance	152,215	162,161	165,566	169,043	648,985
City Connecting Links	5,600	5,600	5,600	5,600	22,400
Total Maintenance	157,815	167,761	171,166	174,643	671,385
Construction					
Preservation	387,631	471,148	415,761	447,900	1,722,440
Modernization	35,711	85,361	114,380	78,545	313,997
Expansion & Enhancements	78,421	127,850	116,243	189,356	511,870
CE & PE	58,207	58,397	59,551	60,730	236,885
Local Federal Aid Projects	64,471	74,892	77,341	81,412	298,116
Buildings	10,758	11,122	10,340	10,599	42,819
Total Construction	635,199	828,770	793,616	868,542	3,126,127
Local Support					
Agency Operations	2,025	2,031	2,073	2,117	8,246
SC&CHF	156,183	156,862	157,528	158,194	628,767
Local Partnership Programs	34,177	38,276	27,992	34,955	135,400
Categorical Grants	32,000	28,000	28,000	28,000	116,000
Other					-
Total Local Support	224,385	225,169	215,593	223,266	888,413
Transportation Planning & Modal Support					
Agency Operations	13,817	13,832	14,122	14,419	56,190
Aviation	9,295	6,512	5,532	5,187	26,526
Public Transit	38,083	49,292	38,088	38,088	163,551
Rail	17,892	10,525	7,974	7,107	43,498
Other Planning	5,680	5,553	5,546	5,539	22,318
Total Planning & Modal Surrport	84,767	85,714	71,262	70,340	312,083
Administration	53,748	53,510	54,612	55,737	217,607
TOTAL before Debt Service	1,155,914	1,360,924	1,306,249	1,392,528	5,215,615
Debt Service	207,413	207,601	207,680	207,847	830,541
TOTAL EXPENDITURES	1,363,327	1,568,525	1,513,929	1,600,375	6,046,156
ENDING BALANCE	946,045	750,904	592,566	360,739	360,739
	2020	2021	2022	2023	FY 2020-2023

Required Ending Balances reflect:

1. Amounts required to satisfy bond debt service requirements.
2. Funds allocated by statute for distribution to specific programs.
3. An amount necessary to provide for orderly payment of agency bills.

STIP Amendment Disposition Key

Disposition	Definition
Add	The project/project phase is being added to the current year of the STIP.
Add AC	The state has elected to use the funding mechanism of 'Advance Construction' on the project/project phase.
Add FF	Federal Funds are being added to the project/project phase.
Cancel	The project/project phase has been cancelled.
Cnvrt AC	A project/project phase that was funded using the advance construction mechanism is being converted from Advance Construction to federal funding. In this way the project/ project phase becomes eligible for reimbursement with federal funds.
Chg AC Cnvrt Yr	A project/project phase funded using the advance construction mechanism has had a change in the anticipated conversion year to federal funding.
Chg Cost	The project/project phase estimate/cost is being revised.
Chg Cost and FF	The project/project phase estimate/cost has changed and the associated funding on the project has changed. (For example, there may have been a maximum federal participation on the project so the State percentage may have increased with the change in cost. etc).
Chg Dscrp	The project location description has undergone revision or is being corrected.
Chg FA Num	The federal aid project number has changed or is being corrected.
Chg FF	The federal funding on the project/project phase has changed in some manner.
Chg Project Num	The state project number has changed or is being corrected.
Chg Scope	The project scope has been revised or corrected.
Chg Scope and Cost	The project scope has been revised and the project/ project phase cost has changed.
Chg WP	The disposition is for any change to a work phase other than Cancel.
Move In	The project/ project phase is moving into the current federal fiscal year of the STIP from another year.
Move Out	The project /project phase is moving out of the current Fiscal Year of the STIP.
Remove FF	Federal funding has been removed from project phase(s).

FFY 2020 - 2023 State Transportation Improvement Program Amendment List

All Dollar Amounts in $1,000's, some totals may not sum due to rounding of dollars

Kansas STIP January Amendment -as of 12-18-2019

		Preliminary Engineering		Right of Way		Utilities		Const + Const Engineering		
		Disposition		Disposition		Disposition		Disposition		
Project Number	**Work Type**	**WP Est Amount**	**Proj WP Obligation FFY**	**WP Est Amount**	**Proj WP Obligation FFY**	**WP Est Amount**	**Proj WP Obligation FFY**	**WP Est Amount**	**Proj WP Obligation FFY**	**Total Project Est Amt**
Fund Category	**Federal Agreement Number**	**WP Est Obligation Amount**	**WP Fund Pro Rata**	**WP Est Obligation Amount**	**WP Fund Pro Rata**	**WP Est Obligation Amount**	**WP Fund Pro Rata**	**WP Est Obligation Amount**	**WP Fund Pro Rata**	

Atchison County

		Add		Add				Add		
C-5006-01	BRRPL	$41	2020	$6	2020			$229	2022	$276
C0003		$4	10.00%	$1	10.00%			$122	53.03%	
K		$37	90.00%	$5	90.00%			$108	46.96%	

County: Atchison **Route:** **Total Length (Miles):** 0.1 **Letting Type:** LOCAL **NHS Project:** N

Name: Bridge Replacement in Atchison County

Location: Bridge located on 246th Road, 2.0 miles S & 2.4 miles E of Effingham, over Tributary to Stranger Creek

Scope: Bridge Replacement

								Add		
KA-5567-18	FLOOD							$36	2020	$36
ER	A556718							$29	80.00%	
K								$7	20.00%	

County: Atchison **Route:** U059 **Total Length (Miles):** 0.0 **Letting Type:** NEGOT **NHS Project:** Y

Name: Flood repair on US-59 in Atchison County

Location: US-59 in Atchison County located North of the Jefferson/Atchison County Line

Scope: Flood Repair Damage

FFY 2020 - 2023 State Transportation Improvement Program Amendment List

All Dollar Amounts in $1,000's, some totals may not sum due to rounding of dollars

Kansas STIP January Amendment -as of 12-18-2019

		Preliminary Engineering		Right of Way		Utilities		Const + Const Engineering		
		Disposition		Disposition		Disposition		Disposition		
Project Number	**Work Type**	**WP Est Amount**	**Proj WP Obligation FFY**	**WP Est Amount**	**Proj WP Obligation FFY**	**WP Est Amount**	**Proj WP Obligation FFY**	**WP Est Amount**	**Proj WP Obligation FFY**	**Total Project Est Amt**
Fund Category	**Federal Agreement Number**	**WP Est Obligation Amount**	**WP Fund Pro Rata**	**WP Est Obligation Amount**	**WP Fund Pro Rata**	**WP Est Obligation Amount**	**WP Fund Pro Rata**	**WP Est Obligation Amount**	**WP Fund Pro Rata**	
								Add		
KA-5567-19	FLOOD							$39	2020	$39
ER	A556719							$32	80.00%	
K								$8	20.00%	

County: Atchison **Route:** U073 **Total Length (Miles):** 0.0 **Letting Type:** NEGOT **NHS Project:** N

Name: Flood repair on US-73 in Atchison County

Location: US-73 in Atchison County located near Junction US-73/K-9

Scope: Flood Repair Damage

Kansas STIP January Amendment -as of 12-18-2019

		Preliminary Engineering		Right of Way		Utilities		Const + Const Engineering		
		Disposition		Disposition		Disposition		Disposition		
Project Number	**Work Type**	**WP Est Amount**	**Proj WP Obligation FFY**	**WP Est Amount**	**Proj WP Obligation FFY**	**WP Est Amount**	**Proj WP Obligation FFY**	**WP Est Amount**	**Proj WP Obligation FFY**	**Total Project Est Amt**
Fund Category	**Federal Agreement Number**	**WP Est Obligation Amount**	**WP Fund Pro Rata**	**WP Est Obligation Amount**	**WP Fund Pro Rata**	**WP Est Obligation Amount**	**WP Fund Pro Rata**	**WP Est Obligation Amount**	**WP Fund Pro Rata**	

Barton County

		Chg Cost						Chg Cost		
KA-4645-01	RCYLE	$1	2018					$183	2017	$185
K		$1	100.00%					$37	20.00%	
NHPP	A464501							$147	80.00%	

County: Barton **Route:** U056 **Total Length (Miles):** 0.7 **Letting Type:** KDOT **NHS Project:** Y

Name: US-56 Barton County 1R Project

Location: Pawnee/Barton County Line to East City Limits of Pawnee Rock

Scope: Surfacing

								Add		
X-3086-01	FLTSG							$326	2021	$326
ACHSP	X308601							$293	90.00%	
HSIP Future Conversion								$293	2021	
RR								$33	10.00%	

County: Barton **Route:** **Total Length (Miles):** 0.0 **Letting Type:** NEGOT **NHS Project:** N

Name: K&O Railroad & SW 40th Avenue at Great Bend

Location: K&O Railroad & SW 40th Avenue at Great Bend

Scope: Rail-Highway Signals Flashing Light Cantilever Type w/Gates

FFY 2020 - 2023 State Transportation Improvement Program Amendment List

All Dollar Amounts in $1,000's, some totals may not sum due to rounding of dollars

Kansas STIP January Amendment -as of 12-18-2019

		Preliminary Engineering		Right of Way		Utilities		Const + Const Engineering		
		Disposition		Disposition		Disposition		Disposition		
Project Number	**Work Type**	**WP Est Amount**	**Proj WP Obligation FFY**	**WP Est Amount**	**Proj WP Obligation FFY**	**WP Est Amount**	**Proj WP Obligation FFY**	**WP Est Amount**	**Proj WP Obligation FFY**	**Total Project Est Amt**
Fund Category	**Federal Agreement Number**	**WP Est Obligation Amount**	**WP Fund Pro Rata**	**WP Est Obligation Amount**	**WP Fund Pro Rata**	**WP Est Obligation Amount**	**WP Fund Pro Rata**	**WP Est Obligation Amount**	**WP Fund Pro Rata**	

Brown County

								Add		
KA-5567-20	FLOOD							$78	2020	$78
ER	A556720							$62	80.00%	
K								$16	20.00%	

County: Brown **Route:** U073 **Total Length (Miles):** 0.0 **Letting Type:** NEGOT **NHS Project:** N

Name: Flood repair on US-73 in Brown County

Location: US-73 in Brown County located near RS 60 (mile marker 76)

Scope: Flood Repair Damage

Kansas STIP January Amendment -as of 12-18-2019

		Preliminary Engineering		Right of Way		Utilities		Const + Const Engineering		
		Disposition		Disposition		Disposition		Disposition		
Project Number	**Work Type**	**WP Est Amount**	**Proj WP Obligation FFY**	**WP Est Amount**	**Proj WP Obligation FFY**	**WP Est Amount**	**Proj WP Obligation FFY**	**WP Est Amount**	**Proj WP Obligation FFY**	**Total Project Est Amt**
Fund Category	**Federal Agreement Number**	**WP Est Obligation Amount**	**WP Fund Pro Rata**	**WP Est Obligation Amount**	**WP Fund Pro Rata**	**WP Est Obligation Amount**	**WP Fund Pro Rata**	**WP Est Obligation Amount**	**WP Fund Pro Rata**	

Butler County

		Add		Add		Add		Add		
C-5007-01	BRRPL	$5	2020	$1	2020	$1	2020	$431	2022	$438
C0008		$1	10.00%	$0	10.00%	$0	10.00%	$287	66.63%	
K		$5	90.00%	$1	90.00%	$1	90.00%	$144	33.36%	

County: Butler **Route:** **Total Length (Miles):** 0.1 **Letting Type:** LOCAL **NHS Project:** N

Name: Bridge Replacement in Butler County

Location: Bridge located on NW Tawakoni Rd, 2.0 miles W & 0.7 miles N of Potwin, over Dry Creek

Scope: Bridge Replacement

		Add		Add		Add		Add		
KA-5556-01	INTER	$22	2020	$11	2020	$11	2020	$240	2021	$284
K		$22	100.00%	$11	100.00%	$11	100.00%	$240	100.00%	

County: Butler **Route:** K254 **Total Length (Miles):** 0.0 **Letting Type:** KDOT **NHS Project:** Y

Name: Construct turn taper on K-254 in Butler County

Location: K-254 in Butler County located 6.25 miles East of the Sedgwick/Butler County line at Junction K-254/Adams Road

Scope: Intersection Improvement

FFY 2020 - 2023 State Transportation Improvement Program Amendment List

All Dollar Amounts in $1,000's, some totals may not sum due to rounding of dollars

Kansas STIP January Amendment -as of 12-18-2019

		Preliminary Engineering		Right of Way		Utilities		Const + Const Engineering		
		Disposition		Disposition		Disposition		Disposition		
Project Number	**Work Type**	**WP Est Amount**	**Proj WP Obligation FFY**	**WP Est Amount**	**Proj WP Obligation FFY**	**WP Est Amount**	**Proj WP Obligation FFY**	**WP Est Amount**	**Proj WP Obligation FFY**	**Total Project Est Amt**
Fund Category	**Federal Agreement Number**	**WP Est Obligation Amount**	**WP Fund Pro Rata**	**WP Est Obligation Amount**	**WP Fund Pro Rata**	**WP Est Obligation Amount**	**WP Fund Pro Rata**	**WP Est Obligation Amount**	**WP Fund Pro Rata**	
								Cnvrt AC		
X-3058-01	FLTSG							$301	2019	$301
ACHSP	X305801							$301	100.00%	
HSIP Future Conversion								$301	2020	

County: Butler **Route:** **Total Length (Miles):** 0.0 **Letting Type:** NEGOT **NHS Project:** N

Name: UPRR & NW 100th Street north of Whitewater

Location: UPRR & NW 100th Street north of Whitewater

Scope: Rail-Highway Signals Flashing Light Straight Post Type w/Gates

Kansas STIP January Amendment -as of 12-18-2019

		Preliminary Engineering		Right of Way		Utilities		Const + Const Engineering		
		Disposition		Disposition		Disposition		Disposition		
Project Number	**Work Type**	**WP Est Amount**	**Proj WP Obligation FFY**	**WP Est Amount**	**Proj WP Obligation FFY**	**WP Est Amount**	**Proj WP Obligation FFY**	**WP Est Amount**	**Proj WP Obligation FFY**	**Total Project Est Amt**
Fund Category	**Federal Agreement Number**	**WP Est Obligation Amount**	**WP Fund Pro Rata**	**WP Est Obligation Amount**	**WP Fund Pro Rata**	**WP Est Obligation Amount**	**WP Fund Pro Rata**	**WP Est Obligation Amount**	**WP Fund Pro Rata**	

Chase County

								Chg Cost		
KA-5381-01	O-LAY	$1	2019					$1,675	2020	$1,676
ACSTP	A538101							$1,340	79.99%	
K		$1	100.00%					$335	20.00%	
STP Future Conversion								$1,340	2020	

County: Chase **Route:** K150 **Total Length (Miles):** 8.6 **Letting Type:** KDOT **NHS Project:** N

Name: 1R Project: K-150 in Chase County

Location: K-150 beginning at the Marion/Chase County line East to junction US-50/K-150

Scope: Surfacing

		Add		Add		Add		Add		
KA-5439-01	BRRPL	$250	2020	$75	2020	$1	2021	$3,595	2021	$3,921
ACSTP	A543901					$1	80.00%	$2,876	80.00%	
K		$250	100.00%	$75	100.00%	$0	20.00%	$719	20.00%	
STP Future Conversion						$1	2022	$2,876	2022	

County: Chase **Route:** K177 **Total Length (Miles):** 0.6 **Letting Type:** KDOT **NHS Project:** N

Name: Bridge replacement with an off-set alignment bridge

Location: Bridge #032 over BNSF Railroad on K-177 located 4.0 mi north of the north city limits of Matfield Green

Scope: Bridge Replacement

Kansas STIP January Amendment -as of 12-18-2019

		Preliminary Engineering		Right of Way		Utilities		Const + Const Engineering		
		Disposition		Disposition		Disposition		Disposition		
Project Number	**Work Type**	**WP Est Amount**	**Proj WP Obligation FFY**	**WP Est Amount**	**Proj WP Obligation FFY**	**WP Est Amount**	**Proj WP Obligation FFY**	**WP Est Amount**	**Proj WP Obligation FFY**	**Total Project Est Amt**
Fund Category	**Federal Agreement Number**	**WP Est Obligation Amount**	**WP Fund Pro Rata**	**WP Est Obligation Amount**	**WP Fund Pro Rata**	**WP Est Obligation Amount**	**WP Fund Pro Rata**	**WP Est Obligation Amount**	**WP Fund Pro Rata**	

Cherokee County

		Add						Add		
C-5008-01	BRRPL	$30	2020					$142	2022	$172
C0011		$3	10.00%					$19	13.35%	
K		$27	90.00%					$123	86.64%	

County: Cherokee **Route:** **Total Length (Miles):** 0.1 **Letting Type:** LOCAL **NHS Project:** N

Name: Bridge Replacement in Cherokee County

Location: Bridge located on NW Coalfield Rd, 1.0 mi S & 0.4 mi E of West Mineral, over Tributary to Cherry Creek

Scope: Bridge Replacement

		Add		Add		Add		Add		
KA-5563-01	TRSGN	$164	2020	$49	2021	$82	2021	$1,802	2021	$2,097
HSIP	A556301							$1,622	90.00%	
STATE		$164	100.00%	$49	100.00%	$82	100.00%	$180	10.00%	

County: Cherokee **Route:** U069 **Total Length (Miles):** 2.0 **Letting Type:** KDOT **NHS Project:** N

Name: Intersection Improvements in Fort Scott

Location: Fort Scott: US-69 at 3rd, 6th, 12th and 25th Street Intersections

Scope: Intersection Improvements in Fort Scott

Kansas STIP January Amendment -as of 12-18-2019

		Preliminary Engineering		Right of Way		Utilities		Const + Const Engineering		
		Disposition		Disposition		Disposition		Disposition		
Project Number	**Work Type**	**WP Est Amount**	**Proj WP Obligation FFY**	**WP Est Amount**	**Proj WP Obligation FFY**	**WP Est Amount**	**Proj WP Obligation FFY**	**WP Est Amount**	**Proj WP Obligation FFY**	**Total Project Est Amt**
Fund Category	**Federal Agreement Number**	**WP Est Obligation Amount**	**WP Fund Pro Rata**	**WP Est Obligation Amount**	**WP Fund Pro Rata**	**WP Est Obligation Amount**	**WP Fund Pro Rata**	**WP Est Obligation Amount**	**WP Fund Pro Rata**	
								Add		
X-3082-01	FLTSG							$276	2020	$276
ACHSP	X308201							$276	100.00%	
HSIP Future Conversion								$276	2020	

County: Cherokee **Route:** **Total Length (Miles):** 0.0 **Letting Type:** NEGOT **NHS Project:** N

Name: BNSF & Coal Valley Road 1 mile south of Cherokee

Location: BNSF & Coal Valley Road 1 mile south of Cherokee

Scope: Rail-Highway Signals Flashing Light Straight Post Type w/Gates

								Add		
X-3083-01	FLTSG							$276	2020	$276
ACHSP	X308301							$276	100.00%	
HSIP Future Conversion								$276	2020	

County: Cherokee **Route:** **Total Length (Miles):** 0.0 **Letting Type:** NEGOT **NHS Project:** N

Name: BNSF & Star Valley Road 2 miles south of Scammon

Location: BNSF & Star Valley Road 2 miles south of Scammon

Scope: Rail-Highway Signals Flashing Light Straight Post Type w/Gates

All Dollar Amounts in $1,000's, some totals may not sum due to rounding of dollars

Kansas STIP January Amendment -as of 12-18-2019

		Preliminary Engineering		Right of Way		Utilities		Const + Const Engineering		
		Disposition		Disposition		Disposition		Disposition		
Project Number	**Work Type**	**WP Est Amount**	**Proj WP Obligation FFY**	**WP Est Amount**	**Proj WP Obligation FFY**	**WP Est Amount**	**Proj WP Obligation FFY**	**WP Est Amount**	**Proj WP Obligation FFY**	**Total Project Est Amt**
Fund Category	**Federal Agreement Number**	**WP Est Obligation Amount**	**WP Fund Pro Rata**	**WP Est Obligation Amount**	**WP Fund Pro Rata**	**WP Est Obligation Amount**	**WP Fund Pro Rata**	**WP Est Obligation Amount**	**WP Fund Pro Rata**	

Clark County

		Chg Cost						Chg Cost		
KA-4656-01	MILOV	$0	2017					$265	2017	$265
K		$0	100.00%					$53	20.00%	
STP	A465601							$212	80.00%	

County: Clark **Route:** U283 **Total Length (Miles):** 1.6 **Letting Type:** KDOT **NHS Project:** Y

Name: US-283 Clark County 1R Project

Location: US-283 North of North City Limits Minneola North to Clark/Ford County Line

Scope: Mill and Overlay

FFY 2020 - 2023 State Transportation Improvement Program Amendment List

All Dollar Amounts in $1,000's, some totals may not sum due to rounding of dollars

Kansas STIP January Amendment -as of 12-18-2019

		Preliminary Engineering		Right of Way		Utilities		Const + Const Engineering		
		Disposition		Disposition		Disposition		Disposition		
Project Number	**Work Type**	**WP Est Amount**	**Proj WP Obligation FFY**	**WP Est Amount**	**Proj WP Obligation FFY**	**WP Est Amount**	**Proj WP Obligation FFY**	**WP Est Amount**	**Proj WP Obligation FFY**	**Total Project Est Amt**
Fund Category	**Federal Agreement Number**	**WP Est Obligation Amount**	**WP Fund Pro Rata**	**WP Est Obligation Amount**	**WP Fund Pro Rata**	**WP Est Obligation Amount**	**WP Fund Pro Rata**	**WP Est Obligation Amount**	**WP Fund Pro Rata**	

Clay County

		Chg Cost								
C-4987-01	PAVMK	$37	2020					$403	2020	$440
HSIP	C498701	$37	100.00%					$403	100.00%	

County: Clay **Route:** **Total Length (Miles):** 170.0 **Letting Type:** KDOT **NHS Project:** N

Name: Safety Improvements in Clay County

Location: Various Major Collectors and Local Roads

Scope: Pavement Marking

Kansas STIP January Amendment -as of 12-18-2019

		Preliminary Engineering		Right of Way		Utilities		Const + Const Engineering		
		Disposition		Disposition		Disposition		Disposition		
Project Number	**Work Type**	**WP Est Amount**	**Proj WP Obligation FFY**	**WP Est Amount**	**Proj WP Obligation FFY**	**WP Est Amount**	**Proj WP Obligation FFY**	**WP Est Amount**	**Proj WP Obligation FFY**	**Total Project Est Amt**
Fund Category	**Federal Agreement Number**	**WP Est Obligation Amount**	**WP Fund Pro Rata**	**WP Est Obligation Amount**	**WP Fund Pro Rata**	**WP Est Obligation Amount**	**WP Fund Pro Rata**	**WP Est Obligation Amount**	**WP Fund Pro Rata**	

Coffey County

								Add		
KA-5567-21	FLOOD							$61	2020	$61
ER	A556721							$49	80.00%	
K								$12	20.00%	

County: Coffey **Route:** K058 **Total Length (Miles):** 2.0 **Letting Type:** NEGOT **NHS Project:** N

Name: Flood repair on K-58 in Coffey County

Location: K-58 in Coffey County located East of South Junction US-75/K-58

Scope: Flood Repair Damage

Kansas STIP January Amendment -as of 12-18-2019

		Preliminary Engineering		Right of Way		Utilities		Const + Const Engineering		
		Disposition		Disposition		Disposition		Disposition		
Project Number	**Work Type**	**WP Est Amount**	**Proj WP Obligation FFY**	**WP Est Amount**	**Proj WP Obligation FFY**	**WP Est Amount**	**Proj WP Obligation FFY**	**WP Est Amount**	**Proj WP Obligation FFY**	**Total Project Est Amt**
Fund Category	**Federal Agreement Number**	**WP Est Obligation Amount**	**WP Fund Pro Rata**	**WP Est Obligation Amount**	**WP Fund Pro Rata**	**WP Est Obligation Amount**	**WP Fund Pro Rata**	**WP Est Obligation Amount**	**WP Fund Pro Rata**	

Comanche County

		Add						Add		
C-5009-01	BRRPL	$20	2020					$293	2022	$313
C0017		$2	10.00%					$111	37.86%	
K		$18	90.00%					$182	62.13%	

County: Comanche **Route:** **Total Length (Miles):** 0.1 **Letting Type:** LOCAL **NHS Project:** N

Name: Bridge Replacement in Comanche County

Location: Bridge located on Avenue S, 1.1 miles N & 1.3 miles W of Buttermilk, over Salt Fork, Arkansas River

Scope: Bridge Replacement

FFY 2020 - 2023 State Transportation Improvement Program Amendment List

All Dollar Amounts in $1,000's, some totals may not sum due to rounding of dollars

Kansas STIP January Amendment -as of 12-18-2019

		Preliminary Engineering		Right of Way		Utilities		Const + Const Engineering		
		Disposition		Disposition		Disposition		Disposition		
Project Number	**Work Type**	**WP Est Amount**	**Proj WP Obligation FFY**	**WP Est Amount**	**Proj WP Obligation FFY**	**WP Est Amount**	**Proj WP Obligation FFY**	**WP Est Amount**	**Proj WP Obligation FFY**	**Total Project Est Amt**
Fund Category	**Federal Agreement Number**	**WP Est Obligation Amount**	**WP Fund Pro Rata**	**WP Est Obligation Amount**	**WP Fund Pro Rata**	**WP Est Obligation Amount**	**WP Fund Pro Rata**	**WP Est Obligation Amount**	**WP Fund Pro Rata**	

Crawford County

		Chg FF		Chg FF		Chg FF		Chg FF		
KA-3103-01	BRRPL	$300	2013	$32	2020	$142	2018	$6,154	2020	$6,628
ACSTP	A310301	$240	80.00%			$114	80.00%	$4,923	80.00%	
K		$60	20.00%	$32	100.00%	$28	20.00%	$1,231	19.99%	
STP Future Conversion		$240	2021			$114	2021	$4,923	2021	

County: Crawford **Route:** K126 **Total Length (Miles):** 0.0 **Letting Type:** KDOT **NHS Project:** N

Name: Bridge replacement in Crawford County

Location: K-126: 0.47 miles east of the US-69 Bus./K/126 junction in Pittsburg

Scope: Bridge replacement

Kansas STIP January Amendment -as of 12-18-2019

		Preliminary Engineering		Right of Way		Utilities		Const + Const Engineering		
		Disposition		Disposition		Disposition		Disposition		
Project Number	**Work Type**	**WP Est Amount**	**Proj WP Obligation FFY**	**WP Est Amount**	**Proj WP Obligation FFY**	**WP Est Amount**	**Proj WP Obligation FFY**	**WP Est Amount**	**Proj WP Obligation FFY**	**Total Project Est Amt**
Fund Category	**Federal Agreement Number**	**WP Est Obligation Amount**	**WP Fund Pro Rata**	**WP Est Obligation Amount**	**WP Fund Pro Rata**	**WP Est Obligation Amount**	**WP Fund Pro Rata**	**WP Est Obligation Amount**	**WP Fund Pro Rata**	

Doniphan County

								Add		
KA-5567-01	FLOOD							$24	2020	$24
ER	A556701							$19	80.00%	
K								$5	20.00%	

County: Doniphan **Route:** K007 **Total Length (Miles):** 9.6 **Letting Type:** NEGOT **NHS Project:** N

Name: Flood repair on K-7 in Doniphan County

Location: K-7 in Doniphan County beginning 1.5 miles North of Sparks thence North to the South City limits of White Cloud

Scope: Flood Repair Damage

								Add		
KA-5567-17	FLOOD							$32	2020	$32
ER	A556717							$26	80.00%	
K								$6	20.00%	

County: Doniphan **Route:** K020 **Total Length (Miles):** 0.0 **Letting Type:** NEGOT **NHS Project:** N

Name: Flood repair on K-20 in Doniphan County

Location: K-20 in Doniphan County located near RS 1700 (mile marker 26)

Scope: Flood Repair Damage

Kansas STIP January Amendment -as of 12-18-2019

		Preliminary Engineering		Right of Way		Utilities		Const + Const Engineering		
		Disposition		Disposition		Disposition		Disposition		
Project Number	**Work Type**	**WP Est Amount**	**Proj WP Obligation FFY**	**WP Est Amount**	**Proj WP Obligation FFY**	**WP Est Amount**	**Proj WP Obligation FFY**	**WP Est Amount**	**Proj WP Obligation FFY**	**Total Project Est Amt**
Fund Category	**Federal Agreement Number**	**WP Est Obligation Amount**	**WP Fund Pro Rata**	**WP Est Obligation Amount**	**WP Fund Pro Rata**	**WP Est Obligation Amount**	**WP Fund Pro Rata**	**WP Est Obligation Amount**	**WP Fund Pro Rata**	

Elk County

								Add		
KA-5567-02	FLOOD							$45	2020	$45
ER	A556702							$36	80.00%	
K								$9	20.00%	

County: Elk **Route:** U160 **Total Length (Miles):** 4.0 **Letting Type:** NEGOT **NHS Project:** N

Name: Flood repair on US-160 in Elk County

Location: US-160 in Elk County beginning 4 miles East of East Junction K-99/US-160 at milepost 368

Scope: Flood Repair Damage

Kansas STIP January Amendment -as of 12-18-2019

		Preliminary Engineering		Right of Way		Utilities		Const + Const Engineering		
		Disposition		Disposition		Disposition		Disposition		
Project Number	**Work Type**	**WP Est Amount**	**Proj WP Obligation FFY**	**WP Est Amount**	**Proj WP Obligation FFY**	**WP Est Amount**	**Proj WP Obligation FFY**	**WP Est Amount**	**Proj WP Obligation FFY**	**Total Project Est Amt**
Fund Category	**Federal Agreement Number**	**WP Est Obligation Amount**	**WP Fund Pro Rata**	**WP Est Obligation Amount**	**WP Fund Pro Rata**	**WP Est Obligation Amount**	**WP Fund Pro Rata**	**WP Est Obligation Amount**	**WP Fund Pro Rata**	

Ellsworth County

								Chg Cost		
KA-4763-01	INTER							$1,549	2020	$1,549
ACNHP	A476301							$882	56.93%	
NHPP Future Conversion								$882	2021	
U0166								$667	43.06%	

County: Ellsworth **Route:** K156 **Total Length (Miles):** 0.5 **Letting Type:** KDOT **NHS Project:** Y

Name: Road Improvements in Ellsworth

Location: Intersection of K-156 and Eighth Street

Scope: Intersection Improvements

Kansas STIP January Amendment -as of 12-18-2019

		Preliminary Engineering		Right of Way		Utilities		Const + Const Engineering		
		Disposition		Disposition		Disposition		Disposition		
Project Number	**Work Type**	**WP Est Amount**	**Proj WP Obligation FFY**	**WP Est Amount**	**Proj WP Obligation FFY**	**WP Est Amount**	**Proj WP Obligation FFY**	**WP Est Amount**	**Proj WP Obligation FFY**	**Total Project Est Amt**
Fund Category	**Federal Agreement Number**	**WP Est Obligation Amount**	**WP Fund Pro Rata**	**WP Est Obligation Amount**	**WP Fund Pro Rata**	**WP Est Obligation Amount**	**WP Fund Pro Rata**	**WP Est Obligation Amount**	**WP Fund Pro Rata**	

Ford County

		Chg Cost						Chg Cost		
KA-4657-01	MILOV	$0	2017					$2,098	2017	$2,098
K		$0	100.00%					$420	20.00%	
NHPP	A465701							$1,678	80.00%	

County: Ford **Route:** U283 **Total Length (Miles):** 17.1 **Letting Type:** KDOT **NHS Project:** Y

Name: US-283 Ford County 1R Project

Location: US-283 Ford/Clark county Line North to the US-56/US-400 Junction

Scope: Mill and Overlay

Kansas STIP January Amendment -as of 12-18-2019

		Preliminary Engineering		Right of Way		Utilities		Const + Const Engineering		
		Disposition		Disposition		Disposition		Disposition		
Project Number	**Work Type**	**WP Est Amount**	**Proj WP Obligation FFY**	**WP Est Amount**	**Proj WP Obligation FFY**	**WP Est Amount**	**Proj WP Obligation FFY**	**WP Est Amount**	**Proj WP Obligation FFY**	**Total Project Est Amt**
Fund Category	**Federal Agreement Number**	**WP Est Obligation Amount**	**WP Fund Pro Rata**	**WP Est Obligation Amount**	**WP Fund Pro Rata**	**WP Est Obligation Amount**	**WP Fund Pro Rata**	**WP Est Obligation Amount**	**WP Fund Pro Rata**	

Gove County

				Chg Cost		Chg Cost				
KA-0727-01	GRBRS	$3,400	2007	$372	2012	$372	2012			$4,144
ACIM	0702048	$3,060	90.00%	$335	90.00%	$335	90.00%			
ACNHP	0702048									
K		$340	10.00%	$37	9.99%	$37	9.99%			
NHPP Future Conversion		$3,060	2024	$335	2024	$267	2024			

County: Gove **Route:** I070 **Total Length (Miles):** 9.3 **Letting Type:** NONE **NHS Project:** Y

Name: DELAYED: I-70 Improvements in Gove County

Location: I-70: 4 miles east of K-211(Park) east to Gove-Trego county line.

Scope: Pavement and shoulder replacement.

Kansas STIP January Amendment -as of 12-18-2019

		Preliminary Engineering		Right of Way		Utilities		Const + Const Engineering		
		Disposition		Disposition		Disposition		Disposition		
Project Number	**Work Type**	**WP Est Amount**	**Proj WP Obligation FFY**	**WP Est Amount**	**Proj WP Obligation FFY**	**WP Est Amount**	**Proj WP Obligation FFY**	**WP Est Amount**	**Proj WP Obligation FFY**	**Total Project Est Amt**
Fund Category	**Federal Agreement Number**	**WP Est Obligation Amount**	**WP Fund Pro Rata**	**WP Est Obligation Amount**	**WP Fund Pro Rata**	**WP Est Obligation Amount**	**WP Fund Pro Rata**	**WP Est Obligation Amount**	**WP Fund Pro Rata**	

Harper County

								Add		
X-3094-01	FLTSG							$376	2021	$376
ACHSP	X309401							$376	100.00%	
HSIP Future Conversion								$376	2021	

County: Harper **Route:** **Total Length (Miles):** 0.0 **Letting Type:** NEGOT **NHS Project:** N

Name: BNSF & 60 Avenue 2 miles west of Danville

Location: BNSF & 60 Avenue 2 miles west of Danville

Scope: Rail-Highway Signals Flashing Light Straight Post Type w/Gates

								Add		
X-3095-01	FLTSG							$376	2021	$376
ACHSP	X309501							$376	100.00%	
HSIP Future Conversion								$376	2021	

County: Harper **Route:** **Total Length (Miles):** 0.0 **Letting Type:** NEGOT **NHS Project:** N

Name: BNSF & 80 Road 3 miles southeast of Danville

Location: BNSF & 80 Road 3 miles southeast of Danville

Scope: Rail-Highway Signals Flashing Light Straight Post Type w/Gates

Kansas STIP January Amendment -as of 12-18-2019

		Preliminary Engineering		Right of Way		Utilities		Const + Const Engineering		
		Disposition		Disposition		Disposition		Disposition		
Project Number	**Work Type**	**WP Est Amount**	**Proj WP Obligation FFY**	**WP Est Amount**	**Proj WP Obligation FFY**	**WP Est Amount**	**Proj WP Obligation FFY**	**WP Est Amount**	**Proj WP Obligation FFY**	**Total Project Est Amt**
Fund Category	**Federal Agreement Number**	**WP Est Obligation Amount**	**WP Fund Pro Rata**	**WP Est Obligation Amount**	**WP Fund Pro Rata**	**WP Est Obligation Amount**	**WP Fund Pro Rata**	**WP Est Obligation Amount**	**WP Fund Pro Rata**	

Harvey County

								Chg Cost		
X-3053-01	FLTSG							$635	2019	$635
ACHSP	X305301							$572	90.00%	
HSIP Future Conversion								$572	2020	
RR								$64	10.00%	

County: Harvey **Route:** **Total Length (Miles):** 0.0 **Letting Type:** NEGOT **NHS Project:** N

Name: K&ORR & 8th Street in Newton

Location: K&ORR & 8th Street in Newton

Scope: Rail-Highway Signals Flashing Light Straight Post Type w/Gates

								Cnvrt AC		
X-3059-01	FLTSG							$401	2019	$401
ACHSP	X305901							$401	100.00%	
HSIP Future Conversion								$401	2020	

County: Harvey **Route:** **Total Length (Miles):** 0.0 **Letting Type:** NEGOT **NHS Project:** N

Name: UPRR & Harvest Hill Road 1.5 miles south of Whitewater

Location: UPRR & Harvest Hill Road 1.5 miles south of Whitewater

Scope: Rail-Highway Signals Flashing Light Straight Post Type w/Gates

Kansas STIP January Amendment -as of 12-18-2019

		Preliminary Engineering		Right of Way		Utilities		Const + Const Engineering		
		Disposition		Disposition		Disposition		Disposition		
Project Number	**Work Type**	**WP Est Amount**	**Proj WP Obligation FFY**	**WP Est Amount**	**Proj WP Obligation FFY**	**WP Est Amount**	**Proj WP Obligation FFY**	**WP Est Amount**	**Proj WP Obligation FFY**	**Total Project Est Amt**
Fund Category	**Federal Agreement Number**	**WP Est Obligation Amount**	**WP Fund Pro Rata**	**WP Est Obligation Amount**	**WP Fund Pro Rata**	**WP Est Obligation Amount**	**WP Fund Pro Rata**	**WP Est Obligation Amount**	**WP Fund Pro Rata**	
								Add		
X-3093-01	FLTSG							$251	2021	$251
ACHSP	X309301							$251	100.00%	
HSIP Future Conversion								$251	2021	

County: Harvey **Route:** **Total Length (Miles):** 0.0 **Letting Type:** NEGOT **NHS Project:** N

Name: BNSF & River Park St. 4mi east of Burrton

Location: BNSF & River Park St. 4mi east of Burrton

Scope: Rail-Highway Signals Flashing Light Straight Post Type w/Gates

Kansas STIP January Amendment -as of 12-18-2019

		Preliminary Engineering		Right of Way		Utilities		Const + Const Engineering		
		Disposition		Disposition		Disposition		Disposition		
Project Number	**Work Type**	**WP Est Amount**	**Proj WP Obligation FFY**	**WP Est Amount**	**Proj WP Obligation FFY**	**WP Est Amount**	**Proj WP Obligation FFY**	**WP Est Amount**	**Proj WP Obligation FFY**	**Total Project Est Amt**
Fund Category	**Federal Agreement Number**	**WP Est Obligation Amount**	**WP Fund Pro Rata**	**WP Est Obligation Amount**	**WP Fund Pro Rata**	**WP Est Obligation Amount**	**WP Fund Pro Rata**	**WP Est Obligation Amount**	**WP Fund Pro Rata**	

Haskell County

								Chg Cost		
KA-5360-01	MILOV	$1	2019					$1,165	2020	$1,166
ACSTP	A536001							$932	80.00%	
K		$1	100.00%					$233	20.00%	
STP Future Conversion								$932	2020	

County: Haskell **Route:** U056 **Total Length (Miles):** 6.0 **Letting Type:** KDOT **NHS Project:** N

Name: 1R Project: US-56 in Haskell County

Location: US-56 beginning at the Seward/Haskell County line East to County Road GG (East of Satanta)

Scope: Surfacing

Kansas STIP January Amendment -as of 12-18-2019

		Preliminary Engineering		Right of Way		Utilities		Const + Const Engineering		
		Disposition		Disposition		Disposition		Disposition		
Project Number	**Work Type**	**WP Est Amount**	**Proj WP Obligation FFY**	**WP Est Amount**	**Proj WP Obligation FFY**	**WP Est Amount**	**Proj WP Obligation FFY**	**WP Est Amount**	**Proj WP Obligation FFY**	**Total Project Est Amt**
Fund Category	**Federal Agreement Number**	**WP Est Obligation Amount**	**WP Fund Pro Rata**	**WP Est Obligation Amount**	**WP Fund Pro Rata**	**WP Est Obligation Amount**	**WP Fund Pro Rata**	**WP Est Obligation Amount**	**WP Fund Pro Rata**	

Kiowa County

								Cnvrt AC		
X-3061-01	FLTSG							$301	2019	$301
ACHSP	X306101							$301	100.00%	
HSIP Future Conversion								$301	2020	

County: Kiowa **Route:** **Total Length (Miles):** 0.0 **Letting Type:** NEGOT **NHS Project:** N

Name: UPRR & Wichita Street in Haviland

Location: UPRR & Wichita Street in Haviland

Scope: Rail-Highway Signals Flashing Light Straight Post Type w/Gates

								Add		
X-3091-01	FLTSG							$251	2021	$251
ACHSP	X309101							$251	100.00%	
HSIP Future Conversion								$251	2021	

County: Kiowa **Route:** **Total Length (Miles):** 0.0 **Letting Type:** NEGOT **NHS Project:** N

Name: UPRR & 59 Avenue NW of Wellsford

Location: UPRR & 59 Avenue NW of Wellsford

Scope: Rail-Highway Signals Flashing Light Straight Post Type w/Gates

Kansas STIP January Amendment -as of 12-18-2019

		Preliminary Engineering		Right of Way		Utilities		Const + Const Engineering		
		Disposition		Disposition		Disposition		Disposition		
Project Number	**Work Type**	**WP Est Amount**	**Proj WP Obligation FFY**	**WP Est Amount**	**Proj WP Obligation FFY**	**WP Est Amount**	**Proj WP Obligation FFY**	**WP Est Amount**	**Proj WP Obligation FFY**	**Total Project Est Amt**
Fund Category	**Federal Agreement Number**	**WP Est Obligation Amount**	**WP Fund Pro Rata**	**WP Est Obligation Amount**	**WP Fund Pro Rata**	**WP Est Obligation Amount**	**WP Fund Pro Rata**	**WP Est Obligation Amount**	**WP Fund Pro Rata**	

Labette County

		Add		Add		Add				
KA-3903-01	BRRPL	$558	2015	$112	2020	$56	2021			$726
ACSTP	A390301	$446	80.00%			$45	80.00%			
K		$112	20.00%	$112	100.00%	$11	20.00%			
STP Future Conversion		$446	2024			$45	2024			

County: Labette **Route:** U059 **Total Length (Miles):** 0.0 **Letting Type:** NONE **NHS Project:** N

Name: Bridge Replacement in Labette County on US-59

Location: Bridge #008 on US-59 Located 5.69 Miles North West of East Junction US-160

Scope: Bridge Replacement

								Add		
KA-5579-01	RRIMP							$1,766	2020	$1,766
C0050								$124	7.00%	
K								$1,642	92.98%	

County: Labette **Route:** **Total Length (Miles):** 0.5 **Letting Type:** LOCAL **NHS Project:** N

Name: Great Plains Industrial Park near Parsons, KS

Location: Northern section of the Great Plains Industrial Park near Parsons, KS

Scope: Rail and bridge upgrades to the Great Plains Industrial Park near Parsons, KS

Kansas STIP January Amendment -as of 12-18-2019

		Preliminary Engineering		Right of Way		Utilities		Const + Const Engineering		
		Disposition		Disposition		Disposition		Disposition		
Project Number	**Work Type**	**WP Est Amount**	**Proj WP Obligation FFY**	**WP Est Amount**	**Proj WP Obligation FFY**	**WP Est Amount**	**Proj WP Obligation FFY**	**WP Est Amount**	**Proj WP Obligation FFY**	**Total Project Est Amt**
Fund Category	**Federal Agreement Number**	**WP Est Obligation Amount**	**WP Fund Pro Rata**	**WP Est Obligation Amount**	**WP Fund Pro Rata**	**WP Est Obligation Amount**	**WP Fund Pro Rata**	**WP Est Obligation Amount**	**WP Fund Pro Rata**	

Linn County

								Add		
KA-5567-03	FLOOD							$15	2020	$15
ER	A556703							$12	80.00%	
K								$3	20.00%	

County: Linn **Route:** K152 **Total Length (Miles):** 2.0 **Letting Type:** NEGOT **NHS Project:** N

Name: Flood repair on K-152 in Linn County

Location: K-152 in Linn County between mileposts 5-7, Junction K-7/K-152 and the West City limits of La Cygne

Scope: Flood Repair Damage

Kansas STIP January Amendment -as of 12-18-2019

		Preliminary Engineering		Right of Way		Utilities		Const + Const Engineering		
		Disposition		Disposition		Disposition		Disposition		
Project Number	**Work Type**	**WP Est Amount**	**Proj WP Obligation FFY**	**WP Est Amount**	**Proj WP Obligation FFY**	**WP Est Amount**	**Proj WP Obligation FFY**	**WP Est Amount**	**Proj WP Obligation FFY**	**Total Project Est Amt**
Fund Category	**Federal Agreement Number**	**WP Est Obligation Amount**	**WP Fund Pro Rata**	**WP Est Obligation Amount**	**WP Fund Pro Rata**	**WP Est Obligation Amount**	**WP Fund Pro Rata**	**WP Est Obligation Amount**	**WP Fund Pro Rata**	

Marion County

								Chg Cost	
KA-5382-01	O-LAY	$1	2019				$1,462	2020	$1,463
ACSTP	A538201						$1,170	79.99%	
K		$1	100.00%				$292	20.00%	
STP Future Conversion							$1,170	2020	

County: Marion **Route:** K150 **Total Length (Miles):** 8.0 **Letting Type:** KDOT **NHS Project:** N

Name: 1R Project: K-150 in Marion County

Location: K-150 beginning at junction K-150/US-56/US-77 East to the Marion/Chase County line

Scope: Surfacing

								Add	
X-3090-01	FLTSG						$226	2021	$226
ACHSP	X309001						$226	100.00%	
HSIP Future Conversion							$226	2021	

County: Marion **Route:** **Total Length (Miles):** 0.0 **Letting Type:** NEGOT **NHS Project:** N

Name: UPRR & Diamond Road 4 miles SW of Durham

Location: UPRR & Diamond Road 4 miles SW of Durham

Scope: Rail-Highway Signals Flashing Light Straight Post Type w/Gates

Kansas STIP January Amendment -as of 12-18-2019

		Preliminary Engineering		Right of Way		Utilities		Const + Const Engineering		
		Disposition		Disposition		Disposition		Disposition		
Project Number	**Work Type**	**WP Est Amount**	**Proj WP Obligation FFY**	**WP Est Amount**	**Proj WP Obligation FFY**	**WP Est Amount**	**Proj WP Obligation FFY**	**WP Est Amount**	**Proj WP Obligation FFY**	**Total Project Est Amt**
Fund Category	**Federal Agreement Number**	**WP Est Obligation Amount**	**WP Fund Pro Rata**	**WP Est Obligation Amount**	**WP Fund Pro Rata**	**WP Est Obligation Amount**	**WP Fund Pro Rata**	**WP Est Obligation Amount**	**WP Fund Pro Rata**	

Marshall County

		Add						Add		
KA-5008-02	GDFC	$8	2020					$166	2020	$174
HSIP	A500802	$8	100.00%					$166	100.00%	

County: Marshall **Route:** U036 **Total Length (Miles):** 18.4 **Letting Type:** KDOT **NHS Project:** Y

Name: US-36 in Marshall County - Guardrail Upgrade

Location: US-36 from the end of 4 Lane divided East to K-87 (Excludes Marysville from 4th Street to 20th Street)

Scope: Guardrail Upgrade

								Add		
KA-5567-04	FLOOD							$525	2020	$525
ER	A556704							$420	80.00%	
K								$105	20.00%	

County: Marshall **Route:** K009 **Total Length (Miles):** 0.0 **Letting Type:** NEGOT **NHS Project:** N

Name: Flood repair on K-9 in Marshall County

Location: K-9 in Marshall County located at Robidoux creek

Scope: Flood Repair Damage

Kansas STIP January Amendment -as of 12-18-2019

		Preliminary Engineering		Right of Way		Utilities		Const + Const Engineering		
		Disposition		Disposition		Disposition		Disposition		
Project Number	**Work Type**	**WP Est Amount**	**Proj WP Obligation FFY**	**WP Est Amount**	**Proj WP Obligation FFY**	**WP Est Amount**	**Proj WP Obligation FFY**	**WP Est Amount**	**Proj WP Obligation FFY**	**Total Project Est Amt**
Fund Category	**Federal Agreement Number**	**WP Est Obligation Amount**	**WP Fund Pro Rata**	**WP Est Obligation Amount**	**WP Fund Pro Rata**	**WP Est Obligation Amount**	**WP Fund Pro Rata**	**WP Est Obligation Amount**	**WP Fund Pro Rata**	
								Add		
KA-5567-05	FLOOD							$23	2020	$23
ER	A556705							$18	80.00%	
K								$5	20.00%	

County: Marshall **Route:** K009 **Total Length (Miles):** 0.0 **Letting Type:** NEGOT **NHS Project:** N

Name: Flood repair on K-9 in Marshall County (MP 248.5)

Location: K-9 in Marshall County located just North of Junction K-9/K-87 in Marshall County

Scope: Flood Repair Damage

								Chg Cost		
TE-0476-01	PEDBI							$162	2020	$162
TA	T047601							$92	56.60%	
U0470								$70	43.39%	

County: Marshall **Route:** **Total Length (Miles):** 0.0 **Letting Type:** KDOT **NHS Project:** N

Name: Broadway St & Railbed Shared Use Path Crossing

Location: Marysville: 7th & Broadway

Scope: Finish an established shared use path crossing

Kansas STIP January Amendment -as of 12-18-2019

		Preliminary Engineering		Right of Way		Utilities		Const + Const Engineering		
		Disposition		Disposition		Disposition		Disposition		
Project Number	**Work Type**	**WP Est Amount**	**Proj WP Obligation FFY**	**WP Est Amount**	**Proj WP Obligation FFY**	**WP Est Amount**	**Proj WP Obligation FFY**	**WP Est Amount**	**Proj WP Obligation FFY**	**Total Project Est Amt**
Fund Category	**Federal Agreement Number**	**WP Est Obligation Amount**	**WP Fund Pro Rata**	**WP Est Obligation Amount**	**WP Fund Pro Rata**	**WP Est Obligation Amount**	**WP Fund Pro Rata**	**WP Est Obligation Amount**	**WP Fund Pro Rata**	

McPherson County

		Add						Add		
KA-5127-02	GDFC	$7	2020					$143	2020	$149
HSIP	A512702							$143	100.00%	
K		$7	100.00%							

County: McPherson **Route:** I135 **Total Length (Miles):** 19.6 **Letting Type:** KDOT **NHS Project:** Y

Name: Guardrail on I-135 in McPherson County

Location: I-135 from 1 Mile South of US-81Alt North to the McPherson/Saline County Line

Scope: Guardrail Repair

								Chg Cost		
X-3049-01	FLTSG							$551	2019	$551
ACHSP	X304901							$496	90.00%	
HSIP Future Conversion								$496	2020	
RR								$55	10.00%	

County: McPherson **Route:** **Total Length (Miles):** 0.0 **Letting Type:** NEGOT **NHS Project:** N

Name: K&ORR & E. 1st Street in McPherson

Location: K&ORR & E. 1st Street in McPherson

Scope: Rail-Highway Signals Flashing Light Cantilever Type w/Gates

Kansas STIP January Amendment -as of 12-18-2019

		Preliminary Engineering		Right of Way		Utilities		Const + Const Engineering		
		Disposition		Disposition		Disposition		Disposition		
Project Number	**Work Type**	**WP Est Amount**	**Proj WP Obligation FFY**	**WP Est Amount**	**Proj WP Obligation FFY**	**WP Est Amount**	**Proj WP Obligation FFY**	**WP Est Amount**	**Proj WP Obligation FFY**	**Total Project Est Amt**
Fund Category	**Federal Agreement Number**	**WP Est Obligation Amount**	**WP Fund Pro Rata**	**WP Est Obligation Amount**	**WP Fund Pro Rata**	**WP Est Obligation Amount**	**WP Fund Pro Rata**	**WP Est Obligation Amount**	**WP Fund Pro Rata**	
								Cnvrt AC		
X-3063-01	FLTSG							$312	2019	$312
ACHSP	X306301							$312	100.00%	
HSIP Future Conversion								$312	2020	

County: McPherson **Route:** **Total Length (Miles):** 0.0 **Letting Type:** NEGOT **NHS Project:** N

Name: UPRR & 18th Avenue 1.5 miles east of McPherson

Location: UPRR & 18th Avenue 1.5 miles east of McPherson

Scope: Rail-Highway Signals Flashing Light Straight Post Type w/Gates

								Add		
X-3087-01	FLTSG							$276	2021	$276
ACHSP	X308701							$248	90.00%	
HSIP Future Conversion								$248	2021	
RR								$28	10.00%	

County: McPherson **Route:** **Total Length (Miles):** 0.0 **Letting Type:** NEGOT **NHS Project:** N

Name: K&O Railroad & Oak Street in McPherson

Location: K&O Railroad & Oak Street in McPherson

Scope: Rail-Highway Signals Flashing Light Straight Post Type w/Gates

Kansas STIP January Amendment -as of 12-18-2019

		Preliminary Engineering		Right of Way		Utilities		Const + Const Engineering		
		Disposition		Disposition		Disposition		Disposition		
Project Number	**Work Type**	**WP Est Amount**	**Proj WP Obligation FFY**	**WP Est Amount**	**Proj WP Obligation FFY**	**WP Est Amount**	**Proj WP Obligation FFY**	**WP Est Amount**	**Proj WP Obligation FFY**	**Total Project Est Amt**
Fund Category	**Federal Agreement Number**	**WP Est Obligation Amount**	**WP Fund Pro Rata**	**WP Est Obligation Amount**	**WP Fund Pro Rata**	**WP Est Obligation Amount**	**WP Fund Pro Rata**	**WP Est Obligation Amount**	**WP Fund Pro Rata**	

Mitchell County

								Move In		
X-2902-01	FLTSG							$361	2015	$361
ACHSP	X290201							$361	100.00%	
RRP Future Conversion								$361	2020	

County: Mitchell **Route:** **Total Length (Miles):** 0.0 **Letting Type:** NEGOT **NHS Project:** N

Name: Kyle RR & S. River Street in Beloit

Location: Kyle RR & S. River Street in Beloit

Scope: Rail-Highway Signals Flashing Light Straight Post Type w/Gates

								Move In		
X-2903-01	FLTSG							$368	2015	$368
ACHSP	X290301							$368	100.00%	
RRP Future Conversion								$368	2020	

County: Mitchell **Route:** K014 **Total Length (Miles):** 0.0 **Letting Type:** NEGOT **NHS Project:** N

Name: Kyle RR & K-14 (Hersey Ave.) in Beloit

Location: Kyle RR & K-14 (Hersey Ave.) in Beloit

Scope: Rail-Highway Signals with Gates

Kansas STIP January Amendment -as of 12-18-2019

		Preliminary Engineering		Right of Way		Utilities		Const + Const Engineering		
		Disposition		Disposition		Disposition		Disposition		
Project Number	**Work Type**	**WP Est Amount**	**Proj WP Obligation FFY**	**WP Est Amount**	**Proj WP Obligation FFY**	**WP Est Amount**	**Proj WP Obligation FFY**	**WP Est Amount**	**Proj WP Obligation FFY**	**Total Project Est Amt**
Fund Category	**Federal Agreement Number**	**WP Est Obligation Amount**	**WP Fund Pro Rata**	**WP Est Obligation Amount**	**WP Fund Pro Rata**	**WP Est Obligation Amount**	**WP Fund Pro Rata**	**WP Est Obligation Amount**	**WP Fund Pro Rata**	

Montgomery County

		Chg FF		Chg FF		Chg FF		Chg FF		
KA-2379-01	GRSU	$500	2011	$125	2019	$100	2016	$6,647	2020	$7,372
ACNHS	A237901	$400	80.00%							
ACSTP	A237901					$80	80.00%	$5,317	80.00%	
K		$100	20.00%	$125	100.00%	$20	20.00%	$1,329	20.00%	
NHPP Future Conversion		$400	2020			$80	2020	$5,317	2020	

County: Montgomery **Route:** U075 **Total Length (Miles):** 0.7 **Letting Type:** KDOT **NHS Project:** Y

Name: Construct 4-Lane on US-75 in Montgomery County

Location: US-75: From KS/OK State Line, North to South City Limits of Caney

Scope: Construct 4-Lane Expressway

Kansas STIP January Amendment -as of 12-18-2019

		Preliminary Engineering		Right of Way		Utilities		Const + Const Engineering		
		Disposition		Disposition		Disposition		Disposition		
Project Number	**Work Type**	**WP Est Amount**	**Proj WP Obligation FFY**	**WP Est Amount**	**Proj WP Obligation FFY**	**WP Est Amount**	**Proj WP Obligation FFY**	**WP Est Amount**	**Proj WP Obligation FFY**	**Total Project Est Amt**
Fund Category	**Federal Agreement Number**	**WP Est Obligation Amount**	**WP Fund Pro Rata**	**WP Est Obligation Amount**	**WP Fund Pro Rata**	**WP Est Obligation Amount**	**WP Fund Pro Rata**	**WP Est Obligation Amount**	**WP Fund Pro Rata**	

Neosho County

								Add		
KA-5567-06	FLOOD							$25	2020	$25
ER	A556706							$20	80.00%	
K								$5	20.00%	

County: Neosho **Route:** K047 **Total Length (Miles):** 0.1 **Letting Type:** NEGOT **NHS Project:** N

Name: Flood repair on K-47 in Neosho County

Location: K-47 in Neosho County located between the West City limits of St. Paul and the Neosho River bridge

Scope: Flood Repair Damage

Kansas STIP January Amendment -as of 12-18-2019

		Preliminary Engineering		Right of Way		Utilities		Const + Const Engineering		
		Disposition		Disposition		Disposition		Disposition		
Project Number	**Work Type**	**WP Est Amount**	**Proj WP Obligation FFY**	**WP Est Amount**	**Proj WP Obligation FFY**	**WP Est Amount**	**Proj WP Obligation FFY**	**WP Est Amount**	**Proj WP Obligation FFY**	**Total Project Est Amt**
Fund Category	**Federal Agreement Number**	**WP Est Obligation Amount**	**WP Fund Pro Rata**	**WP Est Obligation Amount**	**WP Fund Pro Rata**	**WP Est Obligation Amount**	**WP Fund Pro Rata**	**WP Est Obligation Amount**	**WP Fund Pro Rata**	

Norton County

								Chg Cost		
C-4936-01	GRSU							$592	2020	$592
C0069								$59	9.99%	
HSIP	C493601							$532	90.00%	

County: Norton **Route:** **Total Length (Miles):** 0.5 **Letting Type:** KDOT **NHS Project:** N

Name: Safety Improvements in Norton County

Location: Washington Road

Scope: Roadway and Roadside Improvements

Kansas STIP January Amendment -as of 12-18-2019

		Preliminary Engineering		Right of Way		Utilities		Const + Const Engineering		
		Disposition		Disposition		Disposition		Disposition		
Project Number	**Work Type**	**WP Est Amount**	**Proj WP Obligation FFY**	**WP Est Amount**	**Proj WP Obligation FFY**	**WP Est Amount**	**Proj WP Obligation FFY**	**WP Est Amount**	**Proj WP Obligation FFY**	**Total Project Est Amt**
Fund Category	**Federal Agreement Number**	**WP Est Obligation Amount**	**WP Fund Pro Rata**	**WP Est Obligation Amount**	**WP Fund Pro Rata**	**WP Est Obligation Amount**	**WP Fund Pro Rata**	**WP Est Obligation Amount**	**WP Fund Pro Rata**	

Osage County

								Chg Cost		
TE-0481-01	PEDBI							$1,433	2020	$1,433
TA	T048101							$1,000	69.78%	
U0424								$433	30.21%	

County: Osage **Route:** **Total Length (Miles):** 2.5 **Letting Type:** KDOT **NHS Project:** N

Name: Flint Hills Trail in Osage City

Location: Portions of the Missouri-Pacific Railroad Bed and Various Local Streets

Scope: Construct 10 ft mixed-use trail through city with connections to Flint Hills Trail

								Chg Cost		
X-3077-01	FLTSG							$498	2020	$498
ACHSP	X307701							$448	90.00%	
HSIP Future Conversion								$448	2020	
RR								$50	10.00%	

County: Osage **Route:** **Total Length (Miles):** 0.0 **Letting Type:** NEGOT **NHS Project:** N

Name: BNSF & Davis Road 2 miles NE of Reading

Location: BNSF & Davis Road 2 miles NE of Reading

Scope: Rail-Highway Signals Flashing Light Straight Post Type w/Gates

Kansas STIP January Amendment -as of 12-18-2019

		Preliminary Engineering		Right of Way		Utilities		Const + Const Engineering		
		Disposition		Disposition		Disposition		Disposition		
Project Number	**Work Type**	**WP Est Amount**	**Proj WP Obligation FFY**	**WP Est Amount**	**Proj WP Obligation FFY**	**WP Est Amount**	**Proj WP Obligation FFY**	**WP Est Amount**	**Proj WP Obligation FFY**	**Total Project Est Amt**
Fund Category	**Federal Agreement Number**	**WP Est Obligation Amount**	**WP Fund Pro Rata**	**WP Est Obligation Amount**	**WP Fund Pro Rata**	**WP Est Obligation Amount**	**WP Fund Pro Rata**	**WP Est Obligation Amount**	**WP Fund Pro Rata**	

Osborne County

		Add		Add		Add			
KA-3938-01	BRRPL	$230	2015	$44	2020	$22	2021		$296
ACSTP	A393801	$184	80.00%			$18	80.00%		
K		$46	20.00%	$44	100.00%	$4	20.00%		
STP Future Conversion		$184	2024			$18	2024		

County: Osborne **Route:** K181 **Total Length (Miles):** 0.0 **Letting Type:** NONE **NHS Project:** N

Name: Bridge Replacement in Osborne County on K-181

Location: Bridge #042 on K-181 Located 5.99 Miles South of US-24

Scope: Bridge Replacement

Kansas STIP January Amendment -as of 12-18-2019

		Preliminary Engineering		Right of Way		Utilities		Const + Const Engineering		
		Disposition		Disposition		Disposition		Disposition		
Project Number	**Work Type**	**WP Est Amount**	**Proj WP Obligation FFY**	**WP Est Amount**	**Proj WP Obligation FFY**	**WP Est Amount**	**Proj WP Obligation FFY**	**WP Est Amount**	**Proj WP Obligation FFY**	**Total Project Est Amt**
Fund Category	**Federal Agreement Number**	**WP Est Obligation Amount**	**WP Fund Pro Rata**	**WP Est Obligation Amount**	**WP Fund Pro Rata**	**WP Est Obligation Amount**	**WP Fund Pro Rata**	**WP Est Obligation Amount**	**WP Fund Pro Rata**	

Ottawa County

								Chg Cost		
KA-5375-01	UBAS		$1	2019				$2,987	2020	$2,988
ACNHP	A537501							$2,389	80.00%	
K			$1	100.00%				$597	20.00%	
NHPP Future Conversion								$2,389	2020	

County: Ottawa **Route:** U081 **Total Length (Miles):** 17.0 **Letting Type:** KDOT **NHS Project:** Y

Name: 1R Project: US-81 in Ottawa County

Location: US-81 beginning at the Saline/Ottawa County line thence North to 0.434 miles South of K-106 and Northbound Rifle Road thence North to the Cloud/Ottawa County line

Scope: Surfacing

								Move In		
X-2901-01	FLTSG							$248	2015	$248
ACHSP	X290101							$248	100.00%	
HSIP Future Conversion								$248	2020	

County: Ottawa **Route:** **Total Length (Miles):** 0.0 **Letting Type:** NEGOT **NHS Project:** N

Name: Kyle RR & Mulberry Road north of Minneapolis

Location: Kyle RR & Mulberry Road north of Minneapolis

Scope: Rail-Highway Signals Flashing Light Straight Post Type w/Gates

Kansas STIP January Amendment -as of 12-18-2019

		Preliminary Engineering		Right of Way		Utilities		Const + Const Engineering		
		Disposition		Disposition		Disposition		Disposition		
Project Number	**Work Type**	**WP Est Amount**	**Proj WP Obligation FFY**	**WP Est Amount**	**Proj WP Obligation FFY**	**WP Est Amount**	**Proj WP Obligation FFY**	**WP Est Amount**	**Proj WP Obligation FFY**	**Total Project Est Amt**
Fund Category	**Federal Agreement Number**	**WP Est Obligation Amount**	**WP Fund Pro Rata**	**WP Est Obligation Amount**	**WP Fund Pro Rata**	**WP Est Obligation Amount**	**WP Fund Pro Rata**	**WP Est Obligation Amount**	**WP Fund Pro Rata**	

Pottawatomie County

								Add		
KA-5567-07	FLOOD							$164	2020	$164
ER	A556707							$131	80.00%	
K								$33	20.00%	

County: Pottawatomie **Route:** K016 **Total Length (Miles):** 0.0 **Letting Type:** NEGOT **NHS Project:** N

Name: Flood repair on K-16 in Pottawatomie County

Location: K-16 in Pottawatomie County located at approximately Old RS 1218 near the Pottawatomie/Jackson County line (Milepost 43)

Scope: Flood Repair Damage

Kansas STIP January Amendment -as of 12-18-2019

		Preliminary Engineering		Right of Way		Utilities		Const + Const Engineering		
		Disposition		Disposition		Disposition		Disposition		
Project Number	**Work Type**	**WP Est Amount**	**Proj WP Obligation FFY**	**WP Est Amount**	**Proj WP Obligation FFY**	**WP Est Amount**	**Proj WP Obligation FFY**	**WP Est Amount**	**Proj WP Obligation FFY**	**Total Project Est Amt**
Fund Category	**Federal Agreement Number**	**WP Est Obligation Amount**	**WP Fund Pro Rata**	**WP Est Obligation Amount**	**WP Fund Pro Rata**	**WP Est Obligation Amount**	**WP Fund Pro Rata**	**WP Est Obligation Amount**	**WP Fund Pro Rata**	

Reno County

								Add		
KA-5567-15	FLOOD							$104	2020	$104
ER	A556715							$83	80.00%	
K								$21	20.00%	

County: Reno **Route:** K014 **Total Length (Miles):** 1.3 **Letting Type:** NEGOT **NHS Project:** Y

Name: Flood repair on K-14 in Reno County

Location: K-14 in Reno County beginning at Severy Road to Salem Road

Scope: Flood Repair Damage

								Chg Cost		
TE-0457-01	PEDBI	$37	2020					$488	2020	$525
TA	T045701							$390	79.99%	
U0350		$37	100.00%					$98	20.00%	

County: Reno **Route:** **Total Length (Miles):** 0.5 **Letting Type:** KDOT **NHS Project:** N

Name: Hutchinson: Washington St Bicycle Blvd

Location: Washington St from N 17th Ave to N 23rd Ave

Scope: Conversion of Washington St to a Bicycle Blvd

Kansas STIP January Amendment -as of 12-18-2019

		Preliminary Engineering		Right of Way		Utilities		Const + Const Engineering		
		Disposition		Disposition		Disposition		Disposition		
Project Number	**Work Type**	**WP Est Amount**	**Proj WP Obligation FFY**	**WP Est Amount**	**Proj WP Obligation FFY**	**WP Est Amount**	**Proj WP Obligation FFY**	**WP Est Amount**	**Proj WP Obligation FFY**	**Total Project Est Amt**
Fund Category	**Federal Agreement Number**	**WP Est Obligation Amount**	**WP Fund Pro Rata**	**WP Est Obligation Amount**	**WP Fund Pro Rata**	**WP Est Obligation Amount**	**WP Fund Pro Rata**	**WP Est Obligation Amount**	**WP Fund Pro Rata**	
								Cnvrt AC		
X-3062-01	FLTSG							$336	2019	$336
ACHSP	X306201							$336	100.00%	
HSIP Future Conversion								$336	2020	

County: Reno **Route:** **Total Length (Miles):** 0.0 **Letting Type:** NEGOT **NHS Project:** N

Name: UPRR & Salt Marsh Road 2 miles SW of Turon

Location: UPRR & Salt Marsh Road 2 miles SW of Turon

Scope: Rail-Highway Signals Flashing Light Straight Post Type w/Gates

Kansas STIP January Amendment -as of 12-18-2019

		Preliminary Engineering		Right of Way		Utilities		Const + Const Engineering		
		Disposition		Disposition		Disposition		Disposition		
Project Number	**Work Type**	**WP Est Amount**	**Proj WP Obligation FFY**	**WP Est Amount**	**Proj WP Obligation FFY**	**WP Est Amount**	**Proj WP Obligation FFY**	**WP Est Amount**	**Proj WP Obligation FFY**	**Total Project Est Amt**
Fund Category	**Federal Agreement Number**	**WP Est Obligation Amount**	**WP Fund Pro Rata**	**WP Est Obligation Amount**	**WP Fund Pro Rata**	**WP Est Obligation Amount**	**WP Fund Pro Rata**	**WP Est Obligation Amount**	**WP Fund Pro Rata**	

Republic County

								Add		
X-3084-01	FLTSG							$251	2021	$251
ACHSP	X308401							$251	100.00%	
HSIP Future Conversion								$251	2021	

County: Republic **Route:** **Total Length (Miles):** 0.0 **Letting Type:** NEGOT **NHS Project:** N

Name: BNSF & 50th Road north of Kackley

Location: BNSF & 50th Road north of Kackley

Scope: Rail-Highway Signals Flashing Light Straight Post Type w/Gates

Kansas STIP January Amendment -as of 12-18-2019

		Preliminary Engineering		Right of Way		Utilities		Const + Const Engineering		
		Disposition		Disposition		Disposition		Disposition		
Project Number	**Work Type**	**WP Est Amount**	**Proj WP Obligation FFY**	**WP Est Amount**	**Proj WP Obligation FFY**	**WP Est Amount**	**Proj WP Obligation FFY**	**WP Est Amount**	**Proj WP Obligation FFY**	**Total Project Est Amt**
Fund Category	**Federal Agreement Number**	**WP Est Obligation Amount**	**WP Fund Pro Rata**	**WP Est Obligation Amount**	**WP Fund Pro Rata**	**WP Est Obligation Amount**	**WP Fund Pro Rata**	**WP Est Obligation Amount**	**WP Fund Pro Rata**	

Rice County

				Add		
KA-5567-13	FLOOD			$62	2020	$62
ER	A556713			$50	80.00%	
K				$12	20.00%	

County: Rice **Route:** K014 **Total Length (Miles):** 0.2 **Letting Type:** NEGOT **NHS Project:** Y

Name: Flood repair on K-14 in Rice County

Location: K-14 in Rice County located at Milepost 125-131 Alden Blacktop

Scope: Flood Repair Damage

				Add		
KA-5567-14	FLOOD			$42	2020	$42
ER	A556714			$34	80.00%	
K				$8	20.00%	

County: Rice **Route:** K014 **Total Length (Miles):** 1.0 **Letting Type:** NEGOT **NHS Project:** Y

Name: Flood repair on K-14 in Rice County

Location: K-14 in Rice County beginning at the Arkansas River Bridge thence North 1 mile

Scope: Flood Repair Damage

Kansas STIP January Amendment -as of 12-18-2019

		Preliminary Engineering		Right of Way		Utilities		Const + Const Engineering		
		Disposition		Disposition		Disposition		Disposition		
Project Number	**Work Type**	**WP Est Amount**	**Proj WP Obligation FFY**	**WP Est Amount**	**Proj WP Obligation FFY**	**WP Est Amount**	**Proj WP Obligation FFY**	**WP Est Amount**	**Proj WP Obligation FFY**	**Total Project Est Amt**
Fund Category	**Federal Agreement Number**	**WP Est Obligation Amount**	**WP Fund Pro Rata**	**WP Est Obligation Amount**	**WP Fund Pro Rata**	**WP Est Obligation Amount**	**WP Fund Pro Rata**	**WP Est Obligation Amount**	**WP Fund Pro Rata**	

Riley County

								Add		
KA-3926-01	BRRPL	$100	2015	$15	2020	$10	2020	$400	2021	$525
ACSTP	A392601	$80	80.00%			$8	80.00%	$320	80.00%	
K		$20	20.00%	$15	100.00%	$2	20.00%	$80	20.00%	
STP Future Conversion		$80	2022			$8	2022	$320	2022	

County: Riley **Route:** U024 **Total Length (Miles):** 0.0 **Letting Type:** KDOT **NHS Project:** N

Name: Bridge replacement in Riley County

Location: US-24: Bridge located approx. 9 miles southeast of the US-24/K-82 junction (Wildcat Creek Drainage)

Scope: Bridge replacement

Kansas STIP January Amendment -as of 12-18-2019

		Preliminary Engineering		Right of Way		Utilities		Const + Const Engineering		
		Disposition		Disposition		Disposition		Disposition		
Project Number	**Work Type**	**WP Est Amount**	**Proj WP Obligation FFY**	**WP Est Amount**	**Proj WP Obligation FFY**	**WP Est Amount**	**Proj WP Obligation FFY**	**WP Est Amount**	**Proj WP Obligation FFY**	**Total Project Est Amt**
Fund Category	**Federal Agreement Number**	**WP Est Obligation Amount**	**WP Fund Pro Rata**	**WP Est Obligation Amount**	**WP Fund Pro Rata**	**WP Est Obligation Amount**	**WP Fund Pro Rata**	**WP Est Obligation Amount**	**WP Fund Pro Rata**	

Russell County

								Add		
KA-5567-16	FLOOD							$130	2020	$130
ER	A556716							$104	80.00%	
K								$26	20.00%	

County: Russell **Route:** U281 **Total Length (Miles):** 1.0 **Letting Type:** NEGOT **NHS Project:** N

Name: Flood repair on US-281 in Russell County

Location: US-281 in Russell County located at 148th Road

Scope: Flood Repair Damage

Kansas STIP January Amendment -as of 12-18-2019

		Preliminary Engineering		Right of Way		Utilities		Const + Const Engineering		
		Disposition		Disposition		Disposition		Disposition		
Project Number	**Work Type**	**WP Est Amount**	**Proj WP Obligation FFY**	**WP Est Amount**	**Proj WP Obligation FFY**	**WP Est Amount**	**Proj WP Obligation FFY**	**WP Est Amount**	**Proj WP Obligation FFY**	**Total Project Est Amt**
Fund Category	**Federal Agreement Number**	**WP Est Obligation Amount**	**WP Fund Pro Rata**	**WP Est Obligation Amount**	**WP Fund Pro Rata**	**WP Est Obligation Amount**	**WP Fund Pro Rata**	**WP Est Obligation Amount**	**WP Fund Pro Rata**	

Saline County

								Add		
KA-5567-09	FLOOD							$21	2020	$21
ER	A556709							$17	80.00%	
K								$4	20.00%	

County: Saline **Route:** K004 **Total Length (Miles):** 0.0 **Letting Type:** NEGOT **NHS Project:** N

Name: Flood repair on K-4 in Saline County

Location: K-4 in Saline County located at Milepost 210, just East of the City of Gypsum

Scope: Flood Repair Damage

								Add		
X-3088-01	FLTSG							$251	2021	$251
ACHSP	X308801							$251	100.00%	
HSIP Future Conversion								$251	2021	

County: Saline **Route:** **Total Length (Miles):** 0.0 **Letting Type:** NEGOT **NHS Project:** N

Name: UPRR & S. Muir Road 2 miles NE of Bavaria

Location: UPRR & S. Muir Road 2 miles NE of Bavaria

Scope: Rail-Highway Signals Flashing Light Straight Post Type w/Gates

Kansas STIP January Amendment -as of 12-18-2019

		Preliminary Engineering		Right of Way		Utilities		Const + Const Engineering		
		Disposition		Disposition		Disposition		Disposition		
Project Number	**Work Type**	**WP Est Amount**	**Proj WP Obligation FFY**	**WP Est Amount**	**Proj WP Obligation FFY**	**WP Est Amount**	**Proj WP Obligation FFY**	**WP Est Amount**	**Proj WP Obligation FFY**	**Total Project Est Amt**
Fund Category	**Federal Agreement Number**	**WP Est Obligation Amount**	**WP Fund Pro Rata**	**WP Est Obligation Amount**	**WP Fund Pro Rata**	**WP Est Obligation Amount**	**WP Fund Pro Rata**	**WP Est Obligation Amount**	**WP Fund Pro Rata**	
								Add		
X-3089-01	FLTSG							$251	2021	$251
ACHSP	X308901							$251	100.00%	
HSIP Future Conversion								$251	2021	

County: Saline **Route:** **Total Length (Miles):** 0.0 **Letting Type:** NEGOT **NHS Project:** N

Name: UPRR & Gelsteb Street in Bavaria

Location: UPRR & Gelsteb Street in Bavaria

Scope: Rail-Highway Signals Flashing Light Straight Post Type w/Gates

Kansas STIP January Amendment -as of 12-18-2019

		Preliminary Engineering		Right of Way		Utilities		Const + Const Engineering		
		Disposition		Disposition		Disposition		Disposition		
Project Number	**Work Type**	**WP Est Amount**	**Proj WP Obligation FFY**	**WP Est Amount**	**Proj WP Obligation FFY**	**WP Est Amount**	**Proj WP Obligation FFY**	**WP Est Amount**	**Proj WP Obligation FFY**	**Total Project Est Amt**
Fund Category	**Federal Agreement Number**	**WP Est Obligation Amount**	**WP Fund Pro Rata**	**WP Est Obligation Amount**	**WP Fund Pro Rata**	**WP Est Obligation Amount**	**WP Fund Pro Rata**	**WP Est Obligation Amount**	**WP Fund Pro Rata**	

Scott County

								Chg Cost		
TE-0485-01	PEDBI							$538	2020	$538
TA	T048501							$315	58.51%	
U0601								$223	41.48%	

County: Scott **Route:** **Total Length (Miles):** 0.6 **Letting Type:** KDOT **NHS Project:** N

Name: Santa Fe Rail to Trail in Scott City

Location: K & O RR corridor from 6th St to Alice Ave

Scope: Pedestrian and bicycle facilities

Kansas STIP January Amendment -as of 12-18-2019

		Preliminary Engineering		Right of Way		Utilities		Const + Const Engineering		
		Disposition		Disposition		Disposition		Disposition		
Project Number	**Work Type**	**WP Est Amount**	**Proj WP Obligation FFY**	**WP Est Amount**	**Proj WP Obligation FFY**	**WP Est Amount**	**Proj WP Obligation FFY**	**WP Est Amount**	**Proj WP Obligation FFY**	**Total Project Est Amt**
Fund Category	**Federal Agreement Number**	**WP Est Obligation Amount**	**WP Fund Pro Rata**	**WP Est Obligation Amount**	**WP Fund Pro Rata**	**WP Est Obligation Amount**	**WP Fund Pro Rata**	**WP Est Obligation Amount**	**WP Fund Pro Rata**	

Seward County

				Chg Cost				Chg Cost		
KA-2385-03	GRBRS	$2,400	2013	$415	2019	$360	2017	$29,727	2020	$32,902
ACNHP	A238503	$1,920	80.00%			$288	80.00%	$23,782	80.00%	
K		$480	20.00%	$415	100.00%	$72	20.00%	$5,945	19.99%	
NHPP Future Conversion		$1,920	2020			$288	2020	$23,782	2020	

County: Seward **Route:** U054 **Total Length (Miles):** 3.0 **Letting Type:** KDOT **NHS Project:** Y

Name: Construct 4-Lane on US-54 in Seward County

Location: From R Park Rd northeast to Panhandle Rd/Davies Rd

Scope: Reconstruct to a 4-Lane Expressway

								Chg Cost		
KA-5361-01	MILOV	$1	2019					$132	2020	$133
ACSTP	A536101							$106	79.99%	
K		$1	100.00%					$26	20.00%	
STP Future Conversion								$106	2020	

County: Seward **Route:** U056 **Total Length (Miles):** 0.8 **Letting Type:** KDOT **NHS Project:** N

Name: 1R Project: US-56 in Seward County

Location: US-56 beginning at the Seward/Stevens County line East to the Seward/Haskell County line

Scope: Surfacing

Kansas STIP January Amendment -as of 12-18-2019

		Preliminary Engineering		Right of Way		Utilities		Const + Const Engineering		
		Disposition		Disposition		Disposition		Disposition		
Project Number	**Work Type**	**WP Est Amount**	**Proj WP Obligation FFY**	**WP Est Amount**	**Proj WP Obligation FFY**	**WP Est Amount**	**Proj WP Obligation FFY**	**WP Est Amount**	**Proj WP Obligation FFY**	**Total Project Est Amt**
Fund Category	**Federal Agreement Number**	**WP Est Obligation Amount**	**WP Fund Pro Rata**	**WP Est Obligation Amount**	**WP Fund Pro Rata**	**WP Est Obligation Amount**	**WP Fund Pro Rata**	**WP Est Obligation Amount**	**WP Fund Pro Rata**	

Stevens County

								Chg Cost		
KA-5362-01	MILOV	$1	2019					$3,437	2020	$3,438
ACSTP	A536201							$2,750	79.99%	
K		$1	100.00%					$687	20.00%	
STP Future Conversion								$2,750	2020	

County: Stevens **Route:** U056 **Total Length (Miles):** 20.3 **Letting Type:** KDOT **NHS Project:** N

Name: 1R Project: US-56 in Stevens County

Location: US-56 beginning at East junction US-56/K-25 East to the Stevens/Seward County line

Scope: Surfacing

								Add		
X-3092-01	FLTSG							$226	2021	$226
ACHSP	X309201							$226	100.00%	
HSIP Future Conversion								$226	2021	

County: Stevens **Route:** K025 **Total Length (Miles):** 0.0 **Letting Type:** NEGOT **NHS Project:** N

Name: Cimarron Valley RR & K-25 north of Hugoton

Location: Cimarron Valley RR & K-25 north of Hugoton

Scope: Railroad crossing improvements

Kansas STIP January Amendment -as of 12-18-2019

		Preliminary Engineering		Right of Way		Utilities		Const + Const Engineering		
		Disposition		Disposition		Disposition		Disposition		
Project Number	**Work Type**	**WP Est Amount**	**Proj WP Obligation FFY**	**WP Est Amount**	**Proj WP Obligation FFY**	**WP Est Amount**	**Proj WP Obligation FFY**	**WP Est Amount**	**Proj WP Obligation FFY**	**Total Project Est Amt**
Fund Category	**Federal Agreement Number**	**WP Est Obligation Amount**	**WP Fund Pro Rata**	**WP Est Obligation Amount**	**WP Fund Pro Rata**	**WP Est Obligation Amount**	**WP Fund Pro Rata**	**WP Est Obligation Amount**	**WP Fund Pro Rata**	

Sumner County

								Add		
KA-5567-11	FLOOD							$16	2020	$16
ER	A556711							$12	80.00%	
K								$3	20.00%	

County: Sumner **Route:** U081 **Total Length (Miles):** 0.0 **Letting Type:** NEGOT **NHS Project:** N

Name: Flood repair on US-81 in Sumner County

Location: US-81 in Sumner County located at Milepost 1.5, just South of the South City limits of Caldwell

Scope: Flood Repair Damage

								Cnvrt AC		
X-3060-01	FLTSG							$263	2019	$263
ACHSP	X306001							$263	100.00%	
HSIP Future Conversion								$263	2020	

County: Sumner **Route:** **Total Length (Miles):** 0.0 **Letting Type:** NEGOT **NHS Project:** N

Name: UPRR & W 110th Street S at Corbin

Location: UPRR & W 110th Street S at Corbin

Scope: Rail-Highway Signals Flashing Light Straight Post Type w/Gates

Kansas STIP January Amendment -as of 12-18-2019

		Preliminary Engineering		Right of Way		Utilities		Const + Const Engineering		
		Disposition		Disposition		Disposition		Disposition		
Project Number	**Work Type**	**WP Est Amount**	**Proj WP Obligation FFY**	**WP Est Amount**	**Proj WP Obligation FFY**	**WP Est Amount**	**Proj WP Obligation FFY**	**WP Est Amount**	**Proj WP Obligation FFY**	**Total Project Est Amt**
Fund Category	**Federal Agreement Number**	**WP Est Obligation Amount**	**WP Fund Pro Rata**	**WP Est Obligation Amount**	**WP Fund Pro Rata**	**WP Est Obligation Amount**	**WP Fund Pro Rata**	**WP Est Obligation Amount**	**WP Fund Pro Rata**	

Wabaunsee County

		Chg Cost		Chg Cost		Chg Cost		Chg Cost		
KA-3358-01	CULV	$86	2019	$43	2019	$1	2019	$647	2020	$776
ACSTP	A335801							$517	79.99%	
K		$86	100.00%	$43	100.00%	$1	100.00%	$129	20.00%	
STP Future Conversion								$517	2021	

County: Wabaunsee **Route:** K099 **Total Length (Miles):** 0.0 **Letting Type:** KDOT **NHS Project:** N

Name: Culvert replacement in Wabaunsee County

Location: K-99: 2 miles north of K-99/K-4 junction

Scope: Culvert replacement

								Add		
KA-5567-12	FLOOD							$85	2020	$85
ER	A556712							$68	80.00%	
K								$17	20.00%	

County: Wabaunsee **Route:** K018 **Total Length (Miles):** 0.0 **Letting Type:** NEGOT **NHS Project:** N

Name: Flood repair on K-18 in Wabaunsee County

Location: K-18 in Wabaunsee County located at Milepost 202, Bridge #48 (Kansas River Drainage)

Scope: Flood Repair Damage

Kansas STIP January Amendment -as of 12-18-2019

		Preliminary Engineering		Right of Way		Utilities		Const + Const Engineering		
		Disposition		Disposition		Disposition		Disposition		
Project Number	**Work Type**	**WP Est Amount**	**Proj WP Obligation FFY**	**WP Est Amount**	**Proj WP Obligation FFY**	**WP Est Amount**	**Proj WP Obligation FFY**	**WP Est Amount**	**Proj WP Obligation FFY**	**Total Project Est Amt**
Fund Category	**Federal Agreement Number**	**WP Est Obligation Amount**	**WP Fund Pro Rata**	**WP Est Obligation Amount**	**WP Fund Pro Rata**	**WP Est Obligation Amount**	**WP Fund Pro Rata**	**WP Est Obligation Amount**	**WP Fund Pro Rata**	

Washington County

		Chg Cost						Chg Cost		
KA-3243-01	MILOV	$341	2019					$7,230	2019	$7,571
K		$341	100.00%					$1,446	20.00%	
NHPP	A324301							$5,784	79.99%	

County: Washington **Route:** U036 **Total Length (Miles):** 12.6 **Letting Type:** KDOT **NHS Project:** Y

Name: Surfacing in Washington County

Location: US-36: US-36/K-22 Junction, east to Washington

Scope: Surfacing

Kansas STIP January Amendment -as of 12-18-2019

		Preliminary Engineering		Right of Way		Utilities		Const + Const Engineering		
		Disposition		Disposition		Disposition		Disposition		
Project Number	**Work Type**	**WP Est Amount**	**Proj WP Obligation FFY**	**WP Est Amount**	**Proj WP Obligation FFY**	**WP Est Amount**	**Proj WP Obligation FFY**	**WP Est Amount**	**Proj WP Obligation FFY**	**Total Project Est Amt**
Fund Category	**Federal Agreement Number**	**WP Est Obligation Amount**	**WP Fund Pro Rata**	**WP Est Obligation Amount**	**WP Fund Pro Rata**	**WP Est Obligation Amount**	**WP Fund Pro Rata**	**WP Est Obligation Amount**	**WP Fund Pro Rata**	

Wichita County

								Add		
X-3085-01	FLTSG							$251	2021	$251
ACHSP	X308501							$226	90.00%	
HSIP Future Conversion								$226	2021	
RR								$25	10.00%	

County: Wichita **Route:** **Total Length (Miles):** 0.0 **Letting Type:** NEGOT **NHS Project:** N

Name: K&O Railroad & County Road 14, 1 mile east of Leoti

Location: K&O Railroad & County Road 14, 1 mile east of Leoti

Scope: Rail-Highway Signals Flashing Light Straight Post Type w/Gates

Kansas STIP January Amendment -as of 12-18-2019

		Preliminary Engineering		Right of Way		Utilities		Const + Const Engineering		
		Disposition		Disposition		Disposition		Disposition		
Project Number	**Work Type**	**WP Est Amount**	**Proj WP Obligation FFY**	**WP Est Amount**	**Proj WP Obligation FFY**	**WP Est Amount**	**Proj WP Obligation FFY**	**WP Est Amount**	**Proj WP Obligation FFY**	**Total Project Est Amt**
Fund Category	**Federal Agreement Number**	**WP Est Obligation Amount**	**WP Fund Pro Rata**	**WP Est Obligation Amount**	**WP Fund Pro Rata**	**WP Est Obligation Amount**	**WP Fund Pro Rata**	**WP Est Obligation Amount**	**WP Fund Pro Rata**	

Statewide County

		Add								
C-4855-20	STUDY	$200	2020							$200
HSIP	C485520	$200	100.00%							

County: Statewide **Route:** **Total Length (Miles):** 0.0 **Letting Type:** NONE **NHS Project:** N

Name: TEAP Consultants

Location: Statewide

Scope: Traffic Engineering Studies for LPAs

		Add								
K-5645-21	PE	$1,571	2020							$1,571
CMQ	K564521	$1,256	80.00%							
OTHER		$314	20.00%							

County: Statewide **Route:** **Total Length (Miles):** 0.0 **Letting Type:** NONE **NHS Project:** N

Name: Motorist Assistance Program Fiscal Year 2021

Location: Kansas City, Topeka, Wichita and Salina metro areas

Scope: Assist stranded motorists

Kansas STIP January Amendment -as of 12-18-2019

Project Number	Work Type	Preliminary Engineering Disposition WP Est Amount	 Proj WP Obligation FFY	Right of Way Disposition WP Est Amount	 Proj WP Obligation FFY	Utilities Disposition WP Est Amount	 Proj WP Obligation FFY	Const + Const Engineering Disposition WP Est Amount	 Proj WP Obligation FFY	Total Project Est Amt
Fund Category	**Federal Agreement Number**	**WP Est Obligation Amount**	**WP Fund Pro Rata**	**WP Est Obligation Amount**	**WP Fund Pro Rata**	**WP Est Obligation Amount**	**WP Fund Pro Rata**	**WP Est Obligation Amount**	**WP Fund Pro Rata**	
		Chg Cost						Chg Cost		
KA-0432-20	LT	$260	2020					$3,510	2020	$3,770
HSIP	A043220	$260	100.00%					$3,510	100.00%	

County: Statewide **Route:** **Total Length (Miles):** 0.0 **Letting Type:** KDOT **NHS Project:** Y
Name: Highway Lighting Projects
Location: Statewide Highway Lighting Master Project
Scope: Master Lighting Project for Federal Fiscal Year 2020

		Chg Cost								
KA-5259-01	PAVMK	$1,227	2019							$1,227
HSIP	A525901	$1,227	100.00%							

County: Statewide **Route:** **Total Length (Miles):** 0.0 **Letting Type:** NONE **NHS Project:** N
Name: Mobile Retroreflectivity Readings
Location: Statewide
Scope: Identifing Retroreflectivity Readings of Kansas Highways

		Add								
KA-5560-01	RRIMP	$100	2020							$100
K		$100	100.00%							

County: Statewide **Route:** **Total Length (Miles):** 0.0 **Letting Type:** NONE **NHS Project:**
Name: BNSF Rail Infrastructure Improvement
Location: Newton, KS to Oklahoma City, OK
Scope: Rail Improvement

Kansas STIP January Amendment -as of 12-18-2019

		Preliminary Engineering		Right of Way		Utilities		Const + Const Engineering		
		Disposition		Disposition		Disposition		Disposition		
Project Number	**Work Type**	**WP Est Amount**	**Proj WP Obligation FFY**	**WP Est Amount**	**Proj WP Obligation FFY**	**WP Est Amount**	**Proj WP Obligation FFY**	**WP Est Amount**	**Proj WP Obligation FFY**	**Total Project Est Amt**
Fund Category	**Federal Agreement Number**	**WP Est Obligation Amount**	**WP Fund Pro Rata**	**WP Est Obligation Amount**	**WP Fund Pro Rata**	**WP Est Obligation Amount**	**WP Fund Pro Rata**	**WP Est Obligation Amount**	**WP Fund Pro Rata**	
		Add						Add		
KA-5583-20	GDFC	$100	2020					$2,200	2020	$2,300
ACHSP	A558320	$100	100.00%					$2,200	100.00%	
HSIP Future Conversion		$100	2021					$2,200	2021	

County: Statewide **Route:** **Total Length (Miles):** 0.0 **Letting Type:** NONE **NHS Project:** N
Name: Gaurd Fence Master Project FFY 2020
Location: Statewide
Scope: Gaurd Fence Master Project FFY 2020

		Add								
KA-5584-01	SPECL	$462	2020							$462
STATE		$462	100.00%							

County: Statewide **Route:** U081 **Total Length (Miles):** 67.4 **Letting Type:** NONE **NHS Project:** Y
Name: Conduit Installation along U.S. 81
Location: Along U.S. 81 from the I-70/U.S. 81 junction north to the U.S. 81/ U.S. 36 junction
Scope: Install conduit along U.S. 81

		Add								
KA-5585-01	SPECL	$330	2020							$330
STATE		$330	100.00%							

County: Statewide **Route:** U083 **Total Length (Miles):** 56.3 **Letting Type:** NONE **NHS Project:** Y
Name: Conduit Installation along U.S. 83
Location: AlongU.S. 83 from I-70/U.S. 83 junction north to the U.S. 36/ U.S. 83 junction
Scope: Install conduit along U.S. 83

Administrative Modification #2 (as of 12/06/2019) to the Kansas FFY 2020-2023 STIP

The attached administrative modification to the Kansas FFY 2020-2023 Statewide Improvement Program (STIP) updates the Federal Lands & Tribal Transportation Programs and the Metropolitan Transportation Improvement Programs narrative sections of the STIP. The Federal Lands & Tribal Transportation Programs section was updated with the TTIPs for the recently adopted TTIPS for the Indian Nations in Kansas. Additionally, the Metropolitan Transportation Improvement Programs narrative section was updated for the approval of a new TIP in the MARC (Mid-America Regional Council metropolitan area which covers the bi-state Kansas City metropolitan area. For the MARC update, the TIP name, dates of approval and TIP link were updated.

Federal Lands & Tribal Transportation

FEDERAL LANDS & TRIBAL TRANSPORTATION PROGRAMS

The Office of Federal Lands Highway (FLH) administers a coordinated program of federal public roads and bridges; to protect and enhance our Nation's natural resources; and to provide needed transportation access for Native Americans. FLH was established in 1983 and functions to provide apportioned and allocated funding resources and technical assistance through programs that serve the transportation needs of the Federal and Indian lands.

Under the FAST Act the three core programs, the Federal Lands Transportation Program (FLTP), the Federal Lands Access Program (FLAP) and the Tribal Transportation Program (TTP) continue ensuring that all federally owned public roads and tribal transportation facilities are treated under uniform policies in a manner similar to those in effect for federal-aid highways and other public transportation and transportation related facilities. However, the FAST Act does not authorize funding for the Tribal High Priority Projects (THPP) program established under MAP-21. Instead, a new program Nationally Significant Federal Lands and Tribal Projects (NSFLTP) has been established to provide funding for nationally significant construction, reconstruction and rehabilitation projects on Federal or tribal lands.

For the FLTP the distribution of funds has changed with the recently passed FAST Act with specified agencies receiving funding in apportioned amounts for the first time. The following agencies: National Park Service, United States (US) Fish and Wildlife Service and United States Department of Agriculture (USDA) Forest Service all receive funding in specified apportioned amounts in each of the five years of the act. While the remaining funds will be allocated competitively among the Bureau of Land Management, US Army Corp of Engineers, the Bureau of Reclamation and other independent Federal agencies with natural resource and land management responsibilities. The Bureau of Reclamation and other independent Federal agencies with natural resource and land management responsibilities became eligible for funding under the FAST Act legislation. Funding is provided for several categories of FLTP projects that improve access within national forests and national recreational areas or on infrastructure owned by the Federal government. Additionally, under the FAST Act a portion of the combined funds from the FLTP and FLAP are to be set-aside (at a rate of not more than 5 percent of the combined total) to be used for transportation planning, asset management, data collection, cooperative re-

search and technology deployment and bridge inspections within lands under the tribal and federal lands jurisdiction. With the passage of the FAST Act the core programs and eligibilities are retained and the Federal funding participation remains at 100 percent for all projects that provide access to or within Federal land.

The FLAP eligibilities and features were not modified under the FAST Act. FLAP funds are still distributed by formula among states that have Federal lands and provide funding for projects that improve access to infrastructures owned by States and local public authorities (LPAs). States continue to be required to provide a non-Federal match for the program funds. However, a new provision under the FAST Act is the requirement for a portion of the FLAP funding to go towards set asides as described in the FLTP section.

In the third core program, the TTP eligibilities and features are essentially the same in the FAST Act as under MAP-21 with minor changes. The set-asides established in MAP-21 for tribal bridge projects, tribal safety projects, program administration, planning and tribal supplemental funding continue with only small adjustments in some of their funding amounts. The funding provided for projects that improve access into and within Tribal lands continues to be allocated among the Tribes based upon formula without change and the Federal funding participation remains at 100 percent.

Under the fourth and new program, the NSFLTP entities eligible to receive TTP, FLAP or FLTP funding are eligible for funding. Additionally, a State, county or local entity may apply for funding if sponsored by an eligible Federal land management agency or Indian tribe. As previously stated, this program is intended to fund nationally-significant projects on Federal or tribal lands. Projects will be selected from applications submitted to FHWA with eligible projects having a minimum cost estimate of $25 million and with preference given to projects with cost estimates of $50 million and greater. For more information about this program or other Federal lands or tribal transportation programs refer to the FAST Act web page https://www.fhwa.dot.gov/programs/.

Federal Lands Highway Projects

Currently, there are two FLH projects under construction or in development in Kansas. If future projects arise during the year, the projects will be added to KDOT's STIP using the amendment/ administrative modification process. The FLHP is administered by the Office of Federal Lands Highway which is divided into three regions-Western, Central and Eastern. The Central Federal Lands Highway Division (CFLHD) is responsible for the administration of projects in Kansas. To learn more about the FLH projects and their programs visit the website at the following link: http://flh.fhwa.dot.gov/ and for a list of

projects in Kansas visit the following link: http://flh.fhwa.dot.gov/programs/flpp/tip/cfl.htm. Following this program discussion is the current TIP for the CFLHD, listing the projects committed in Kansas.

Tribal Transportation Projects

Four Indian Nations have reservations contained or partially contained within the State of Kansas. These Nations receive federal funding for roads and bridges from the programs outlined above. The funds for the tribal lands are administered jointly by the Bureau of Indian Affairs (BIA) - Division of Transportation and the Office of Federal Lands Highway. To learn more about the BIA visit their website at the following link: http://www.bia.gov/.

The four Indian Nations in Kansas are:

Prairie Band of Potawatomi Indians,
located in Jackson County, Kansas

Kickapoo Nation of Kansas,
located in Brown County, Kansas

Sac and Fox Nation of Missouri,
located in Brown County, Kansas and
Richardson County, Nebraska

Iowa Tribe of Kansas and Nebraska,
located in Brown County, Kansas,
Doniphan County, Kansas and
Richardson County, Nebraska

Currently, three of the four Indian Nations in Kansas have projects planned during the years of this STIP. Following are the most recent TTIPs in place for the Kansas Nations- there is no TTIP project list for the Kickapoo Nation at this time. When/ if additional updates are made throughout the year to either the Federal Land and/or the Tribal TIP(s), they will be integrated into KDOT's STIP using the amendment process.

Project Name	Award Year	State	County	FLMA Unit	Project Description	Type of Work	Primary Fund Source	Program Amount	Funds From Title	Delivered By	Phase	Congressional District	FLMA Region
CO FTFS MICHIGAN RIVER BRIDGE REPLACEMENT	2021	CO	Jackson	Medicine Bow-Routt NF & Thunder Basin NG	Bridge replacement	BR	FTFS	$580,000	Title 23	FS-R2	Not Started	CO-3	FS-R2
CO FTFS RAINBOW LAKES - COMO CREEK - AOP CONSTRUCTION	2022	CO	Boulder	Arapaho Roosevelt NF	AOP construction	3R	FTFS	$295,000	Title 23	FS-R2	Not Started	CO-2	FS-R2
CO FTFS TURKEY SPRINGS AGGREGATE	2023	CO	Archuleta	San Juan NF	Aggregate surfacing placement	3R	FTFS	$300,000	Title 23	FS-R2	Not Started	CO-3	FS-R2
CO FTFS ELEVENMILE CANYON ROAD BRIDGES	2023	CO	Park	South Park NF	Replace bridge guardrail on 5 bridges	Other	FTFS	$691,500	Title 23	FS-R2	Not Started	CO-5	FS-R2
Hawaii													
HI FTNP HAVO 10(4) CRATER RIM DRIVE	2019	HI	Hawaii	Hawaii Volcanoes NP	ERFO repairs at HAVO related to eruption, to be packaged with FLTP repairs for non -erfo sites	ERFO	ERFO/FTNP	$700,000	Title 23	CFLHD	Active	HI-2	NPS-PWR
HI STP SR200 SADDLE ROAD EXTENSION	2019	HI	Hawaii	N/A	Construct Saddle Road Extension	4R	STP	$75,000,000	Title 23	CFLHD	Active	HI-2	N/A
HI STP SR560(1) WAINIHA STREAM BRIDGES #1, #2, #3	2019	HI	Kauai	N/A	Bridge Replacement	BR	STP	$25,726,000	Title 23	CFLHD	Active	HI-2	N/A
HI STP 360 HANA HIGHWAY BRIDGES	2020	HI	Maui	N/A	Repair Bridges along SR 360.	BR	STP	$32,500,000	Title 23	CFLHD	Active	HI-2	N/A
Kansas													
KS FTFW MACY 10(2) HQ ROAD, PARKING, REFUGE INTRO TRAIL	2021	KS	Linn	Marais De Cygnes NWR	Pave office entry and parking and construct Refuge Intro Trail.	3R4R	FTFW	$300,000	Title 23	CFLHD	Not Started	KS-2	FWS-R6
Nebraska													
NE FTFS BORDEAUX CREEK AOP	2022	NE	Dawes	Nebraska NF	Construct 2 AOP structures across Bordeaux Creek	3R	FTFS	$105,000	Title 23	FS-R2	Not	NE-3	FS-R2
Nevada													
NV FLAP 200(1) BEAVER DAM ROAD	2019	NV	Lincoln	Ely District, Caliente Field Office	Reconstruction fo 2.12 miles of Beaver Dam Road	4R	FLAP	$2,544,000	Title 23	CFLHD	Active	NV-4	BLM-NV
NV FLAP 300(1) FOSSIL HOUSE ROAD	2019	NV	Nye	Humboldt-Toiyabe NF	Road widening and improvements to 0.21 miles of Fossil House Road.	4R	FLAP	$850,000	Title 23	CFLHD	Active	NV-4	FS-R4
NV FLAP CR 196(2) SILVER PEAK ROAD	2019	NV	Esmeralda	Tonopah Field Station	Construct and pave 2.5 miles of Silver Peak Road.	3R	FLAP	$4,230,000	Title 23	CFLHD	Active	NV-4	BLM-NV
NV FTNP GRBA 100(1) WHEELER PEAK SCENIC DRIVE	2019	NV	White Pine	Great Basin NP	Reconstruct 4 miles of Wheeler Peak Scenic Drive	4R	FTNP	$10,860,406	Title 23	CFLHD	Active	NV-4	NPS-PWR
NV FLAP 39(1) KINGS CANYON ROAD	2020	NV	Carson City	Humboldt-Toiyabe NF	Reconstruct .73 miles of road and new parking lot at trailhead.	BR3R	FLAP	$2,660,000	Title 23	CFLHD	Active	NV-2	FS-R4
NV FLAP US50(1) ROUND HILL PINES ACCESS AND MULTIMODAL	2020	NV	Douglas	Lake Tahoe Basin Management Unit	Construct new parking facility and improve ingress and egress on US 50 at Round Hill Pines. Safety improvements including multi-modal opportunities.	Other	FLAP	$5,950,000	Title 23	CFLHD	Active	NV-2	FS-R5
NV FLAP US93(1) PAHRANAGAT NWR ACCESS	2020	NV	Lincoln	Pahranagat NWR	Construct new accel and decel lanes on US 93 to access Pahranagat NWR.	Other	FLAP	$10,830,000	Title 23	CFLHD	Active	NV-4	FWS-R8
NV FLAP 400(1) LOGANDALE TRAILS ACCESS ROAD	2021	NV	Clark	Las Vegas Field Office	Reconstruct and pave 3.25 miles of Logandale Trails Access Road.	3R4R	FLAP	$4,600,000	Title 23	CFLHD	Active	NV-4	BLM-NV
NV FLAP 500(1) RED ROCK TRAIL	2021	NV	Clark	Las Vegas Field Office	Construct paved multi-use trail from Summerlin to Red Rock Visitor Center.	Other	FLAP	$6,900,000	Title 23	CFLHD	Active	NV-3	BLM-NV
NV FTFW STIL 104(1) VARIOUS ROUTES	2022	NV	Churchill	Stillwater NWR	Rehabilitate various roads within Stillwater NWR	3R	FTFW	$1,200,000	Title 23	CFLHD	Shelved	NV-4	FWS-R8
NV FTFS LAMOILLE CANYON PAVEMENT PRESERVATION	2022	NV	Elko	Humboldt-Toiyabe NF	Roadway surface preservation	3R	FTFS	$450,000	Title 23	FS-R4	Not Started	NV-2	FS-R4
NV2017-1-BIA 0001-2	2019	NV	Douglas	Washoe Tribe of NV & CA	Slide Repair on BIA 0001	ERFO	ERFO	$22,727	Title 23	Tribe	Active	NV-1	Western
NV2017-1-BIA 2-27	2019	NV	Washoe	Pyramid Lake Paiute Tribe	Slide repair and culvert replacement on BIA 2	ERFO	ERFO	$120,245	Title 23	Tribe	Active	NV-2	Western
New Mexico													
NM FLAP 159(1) CATWALK ACCESS ROAD	2020	NM	Catron	Gila NF	Reconstruct and rehabilitate 4.78 miles of NM 174.	3R4R	FLAP	$8,440,000	Title 23	CFLHD	Active	NM-2	FS-R3
NM FLAP NM152(1) NM 152 BRIDGES	2021	NM	Various	Gila NF	Bridge Replacement	BR	FLAP	$4,753,000	Title 23	CFLHD	Active	NM-2	FS-R3

U.S. Department of Transportation
Federal Highway Administration

Memorandum

Subject: Fiscal Year 2019-2022 Transportation Improvement Program – Mid-Year Project Update

Date: MAY 2 0 2019

From: Mr. Kurt Dowden
Chief of Business Operations

In Reply Refer To: HFPP-15

To: Mr. Richard Backlund
Division Administrator
HDA-KS

The Eastern Federal Lands Highway Division (EFLHD) has developed a Mid-Year Update for the FY 2019-2022 Transportation Improvement Program (TIP) for transportation projects within Federal Lands. The Federal requirement under Title 23 U.S.C. § 204 requires that the TIP be developed as part of the transportation planning process for Federal Lands projects. The attached spreadsheet contains an overall list of those projects that are to be undertaken within your State. This updated, mid-year TIP reflects the addition of new projects or adjustments to project schedules and budgets made by our federal land management agency partners between October 1, 2018 and April 30, 2019. This updated list will soon be placed on the EFLHD website (http://www.efl.fhwa.dot.gov) to provide reference and information for citizens, affected public agencies, transportation agencies, private providers of transportation, and other interested parties.

Through this transmittal, we are seeking your assistance in providing a copy of the EFLHD's FY2019-FY2022 Midyear TIP Update to your State Department of Transportation for inclusion *(as an appendix)* into their Statewide Transportation Improvement Program (STIP) and for their distribution to applicable Metropolitan Planning Organizations (MPO). If you have questions or comments regarding the contents of this Midyear TIP Update, please contact Mr. Lewis Grimm, Planning Team Leader, at (703) 404-6289 or Lewis.Grimm@dot.gov. Thank you for your assistance.

Attachment

cc: Mr. Paul Foundoukis, FHWA Community Planner

FY2019-FY2022 Transportation Improvement Program

Federal Highway Administration

Eastern Federal Lands Highway Division

PROJECT	PROGRAM FISCAL YEAR	STATE	COUNTY	PARK, REFUGE, FOREST OR OTHER PARTNER/AGENCY	DESCRIPTION	TYPE OF WORK	PRIMARY FUND SOURCE	TOTAL PROGRAMMED AMOUNT	FUNDS FROM TITLE	DELIVERED BY	STATUS	CONGRESSIONAL DISTRICT	FLMA REGION
Kansas													
KS_FTFW_KIRW_14(1)	2020	KS	Phillips	Kirwin National Wildlife Refuge	Reconstruct Xavier Road, S. Kirwin Road (new bridge), and multiple	BRN	FLTP	$1,400,000.00	Title 23	EFLHD	Planned	KS-01	FWS_R6

Approval signature is shown on the first page of packet only. This listing reflects all newly identified and programmed and/or modified projects as of April 30, 2019.

Indian Reservation Roads Programs

Federal Lands Highway

Any level TIP/EIP Report

Reporting each CSTIP that meets the filter.

```
REPORT FILTERS:
   Location           = B-**-***
   program_class_code = 6K1
   CSTIP Type         = TIP
```

Entity Name	B04860 - IOWA TRIBE OF KS AND NE		
Program Class Code	6K1		
CSTIP Type	TIP	**Fiscal Year**	2019
FHWA Approved Date	13-MAY-19	**Funding Amount**	204,007

FIRST PAGE FOR CSTIP

State 20 - Kansas
Location B04860 - Iowa Tribe (Ks & Ne)

Projects on the CSTIP withn this state are listed and subtotaled in this section
Covers that part of the reservation within the current state.

PCAS	B0405601	**Phase**	**FY 2019 ($)**	**FY 2020 ($)**	**FY 2021 ($)**	**FY 2022 ($)**	**FY 2023 ($)**	**Total**
Class	R	**PE**	0	0	0	0	0	0
Name	Iowa Tribe Long Range Transportation F	**CONS**	0	0	0	0	0	0
County	043 - Doniphan	**CE**	0	0	0	0	0	0
Project Type	PLANING	**Z**	24,701	10,000	1,000	1,000	0	36,701
Work Type	P9	**Total**	24,701	10,000	1,000	1,000	0	36,701

PCAS	B0407601	**Phase**	**FY 2019 ($)**	**FY 2020 ($)**	**FY 2021 ($)**	**FY 2022 ($)**	**FY 2023 ($)**	**Total**
Class	R	**PE**	10,000	2,000	0	0	0	12,000
Name	RECONSTRUCT ROUTE 804	**CONS**	1,000	2,000	24,000	60,000	0	87,000
County	043 - Doniphan	**CE**	0	5,000	5,000	0	0	10,000
Project Type	RECONS	**Z**	0	0	0	0	0	0
Work Type	7	**Total**	11,000	9,000	29,000	60,000	0	109,000

PCAS	B0407602	**Phase**	**FY 2019 ($)**	**FY 2020 ($)**	**FY 2021 ($)**	**FY 2022 ($)**	**FY 2023 ($)**	**Total**
Class	R	**PE**	20,000	1,000	0	0	0	21,000
Name	ROUTE 817	**CONS**	62,000	0	80,000	0	0	142,000
County	043 - Doniphan	**CE**	8,000	0	10,000	0	0	18,000
Project Type	RECONS	**Z**	0	0	0	0	0	0
Work Type	7	**Total**	90,000	1,000	90,000	0	0	181,000

PCAS	B0407603	**Phase**	**FY 2019 ($)**	**FY 2020 ($)**	**FY 2021 ($)**	**FY 2022 ($)**	**FY 2023 ($)**	**Total**
Class	R	**PE**	0	0	10,000	10,000	0	20,000
Name	ROUTE 826	**CONS**	0	0	0	100,000	200,000	300,000
County	043 - Doniphan	**CE**	0	0	0	5,000	10,000	15,000
Project Type	RECONS	**Z**	0	0	0	0	0	0
Work Type	7	**Total**	0	0	10,000	115,000	210,000	335,000

PCAS	B041060M	**Phase**	**FY 2019 ($)**	**FY 2020 ($)**	**FY 2021 ($)**	**FY 2022 ($)**	**FY 2023 ($)**	**Total**
Class	O	**PE**	0	0	0	0	0	0
Name	Iowa Tribe Road Maintenance	**CONS**	0	0	0	0	0	0
County	013 - Brown	**CE**	0	0	0	0	0	0
Project Type	REHAB	**Z**	28,306	20,000	60,000	20,000	0	128,306
Work Type	3	**Total**	28,306	20,000	60,000	20,000	0	128,306

PCAS	B0415601	**Phase**	**FY 2019 ($)**	**FY 2020 ($)**	**FY 2021 ($)**	**FY 2022 ($)**	**FY 2023 ($)**	**Total**
Class	R	**PE**	0	0	0	0	0	0
Name	Wellness Center Parking	**CONS**	0	150,000	0	0	0	150,000
County	043 - Doniphan	**CE**	0	0	0	0	0	0
Project Type	RECONS	**Z**	0	0	0	0	0	0
Work Type	7	**Total**	0	150,000	0	0	0	150,000

Indian Reservation Roads Programs
Federal Lands Highway
Any level TIP/EIP Report

Reporting each CSTIP that meets the filter.

```
REPORT FILTERS:
   Location           = B-**-***
   program_class_code = 6K1
   CSTIP Type         = TIP
```

Entity Name	B04860 - IOWA TRIBE OF KS AND NE		
Program Class Code	6K1		
CSTIP Type	TIP	**Fiscal Year**	2019
	13-MAY-19	**Funding Amount**	204,007

State 20 - Kansas — **Projects on the CSTIP withn this state are listed and subtotaled in this section**

Location B04860 - Iowa Tribe (Ks & Ne) — **Covers that part of the reservation within the current state.**

			FY 2019 ($)	FY 2020 ($)	FY 2021 ($)	FY 2022 ($)	FY 2023 ($)	Total
PCAS	B0419601	**Phase**						
Class	R	**PE**	50,000	0	0	0	0	50,000
Name	Casino Parking Rehabilitation	**CONS**	0	0	0	0	0	0
County	043 - Doniphan	**CE**	0	0	0	0	0	0
Project Type	REHAB	**Z**	0	0	0	0	0	0
Work Type	7	**Total**	50,000	0	0	0	0	50,000
Location Subtotal			204,007	190,000	190,000	196,000	210,000	990,007
State Subtotal			204,007	190,000	190,000	196,000	210,000	990,007
CSTIP Subtotal			204,007	190,000	190,000	196,000	210,000	990,007

Indian Reservation Roads Programs

Federal Lands Highway

Any level TIP/EIP Report

Reporting each CSTIP that meets the filter.

```
REPORT FILTERS:
   Location           = B-**-***
   program_class_code = 6K1
   CSTIP Type         = TIP
```

Entity Name	B04862 - Prairie Band Potaw atomi Nation		
Program Class Code	6K1		
CSTIP Type	TIP	**Fiscal Year**	2019
FHWA Approved Date	12-AUG-19	**Funding Amount**	487,638

FIRST PAGE FOR CSTIP

State 20 - Kansas — **Projects on the CSTIP withn this state are listed and subtotaled in this section**

Location B04862 - Prairie Band Potaw atomi Nation — **Covers that part of the reservation within the current state.**

PCAS	B0410624	**Phase**	**FY 2019 ($)**	**FY 2020 ($)**	**FY 2021 ($)**	**FY 2022 ($)**	**FY 2023 ($)**	**Total**
Class	R	**PE**	70,000	0	40,000	5,000	0	115,000
Name	126th & O Road Intersection	**CONS**	0	200,000	300,000	300,000	0	800,000
County	085 - Jackson	**CE**	0	0	5,000	5,000	5,000	15,000
Project Type	RECONS	**Z**	0	0	0	0	0	0
Work Type	I1	**Total**	70,000	200,000	345,000	310,000	5,000	930,000
PCAS	B0410625	**Phase**	**FY 2019 ($)**	**FY 2020 ($)**	**FY 2021 ($)**	**FY 2022 ($)**	**FY 2023 ($)**	**Total**
Class	R	**PE**	0	0	0	0	0	0
Name	174th & H.4 Road Hill Cut	**CONS**	50,000	100,000	10,000	0	0	160,000
County	085 - Jackson	**CE**	5,000	5,000	5,000	0	0	15,000
Project Type	RECONS	**Z**	0	0	0	0	0	0
Work Type	I1	**Total**	55,000	105,000	15,000	0	0	175,000
PCAS	B0410626	**Phase**	**FY 2019 ($)**	**FY 2020 ($)**	**FY 2021 ($)**	**FY 2022 ($)**	**FY 2023 ($)**	**Total**
Class	R	**PE**	0	0	0	0	0	0
Name	Q Road 0934	**CONS**	0	0	0	0	0	0
County	085 - Jackson	**CE**	5,000	5,000	5,000	5,000	5,000	25,000
Project Type	RECONS	**Z**	0	0	0	0	0	0
Work Type	7	**Total**	5,000	5,000	5,000	5,000	5,000	25,000
PCAS	B0419621	**Phase**	**FY 2019 ($)**	**FY 2020 ($)**	**FY 2021 ($)**	**FY 2022 ($)**	**FY 2023 ($)**	**Total**
Class	O	**PE**	0	0	0	0	0	0
Name	Road Maintenance Equipment	**CONS**	0	0	0	0	0	0
County	085 - Jackson	**CE**	200,000	0	0	0	0	200,000
Project Type	RDMAINT	**Z**	0	0	0	0	0	0
Work Type	T1	**Total**	200,000	0	0	0	0	200,000
PCAS	B041962M	**Phase**	**FY 2019 ($)**	**FY 2020 ($)**	**FY 2021 ($)**	**FY 2022 ($)**	**FY 2023 ($)**	**Total**
Class	O	**PE**	0	0	0	0	0	0
Name	Maintenance	**CONS**	0	0	0	0	0	0
County	085 - Jackson	**CE**	0	0	0	0	0	0
Project Type	RDMAINT	**Z**	100,000	100,000	80,000	100,000	0	380,000
Work Type	3	**Total**	100,000	100,000	80,000	100,000	0	380,000
PCAS	B041962P	**Phase**	**FY 2019 ($)**	**FY 2020 ($)**	**FY 2021 ($)**	**FY 2022 ($)**	**FY 2023 ($)**	**Total**
Class	O	**PE**	0	0	0	0	0	0
Name	TTP Program Management	**CONS**	0	0	0	0	0	0
County	085 - Jackson	**CE**	0	0	0	0	0	0
Project Type	PLANING	**Z**	57,638	80,000	80,000	80,000	0	297,638
Work Type	P10	**Total**	57,638	80,000	80,000	80,000	0	297,638
Location Subtotal			487,638	490,000	525,000	495,000	10,000	2,007,638
State Subtotal			487,638	490,000	525,000	495,000	10,000	2,007,638
CSTIP Subtotal			487,638	490,000	525,000	495,000	10,000	2,007,638

Indian Reservation Roads Programs

Federal Lands Highway

Any level TIP/EIP Report

Reporting each CSTIP that meets the filter.

```
REPORT FILTERS:
   Location           = B-**-***
   program_class_code = 6K1
   CSTIP Type         = TIP
```

Entity Name	B04863 - SAC & FOX NATION OF MISSOURI (KS-NE)		
Program Class Code	6K1		
CSTIP Type	TIP	**Fiscal Year**	2019
FHWA Approved Date	28-MAY-19	**Funding Amount**	149,682

FIRST PAGE FOR CSTIP

State 20 - Kansas — **Projects on the CSTIP withn this state are listed and subtotaled in this section**

Location B04863 - Sac & Fox Nation Of Missouri — **Covers that part of the reservation within the current state.**

			FY 2019 ($)	FY 2020 ($)	FY 2021 ($)	FY 2022 ($)	FY 2023 ($)	Total
PCAS	B041063M	**Phase**						
Class	O	**PE**	0	0	0	0	0	0
Name	Sac & Fox Kansas Road Maintenance	**CONS**	0	0	0	0	0	0
County	013 - Brown	**CE**	0	0	0	0	0	0
Project Type	RDMAINT	**Z**	60,000	10,000	10,000	10,000	0	90,000
Work Type	RM	**Total**	60,000	10,000	10,000	10,000	0	90,000

			FY 2019 ($)	FY 2020 ($)	FY 2021 ($)	FY 2022 ($)	FY 2023 ($)	Total
PCAS	B0416632	**Phase**						
Class	R	**PE**	0	0	0	0	0	0
Name	Longspur Road (Route 0710)	**CONS**	0	0	0	0	0	0
County	013 - Brown	**CE**	0	0	0	0	0	0
Project Type	RDMAINT	**Z**	0	50,000	0	0	0	50,000
Work Type	S4	**Total**	0	50,000	0	0	0	50,000

			FY 2019 ($)	FY 2020 ($)	FY 2021 ($)	FY 2022 ($)	FY 2023 ($)	Total
PCAS	B0417631	**Phase**						
Class	R	**PE**	0	0	0	0	0	0
Name	Truck Stop Entry Drive	**CONS**	0	0	65,000	0	0	65,000
County	013 - Brown	**CE**	0	0	0	0	0	0
Project Type	RECONS	**Z**	0	0	0	0	0	0
Work Type	8	**Total**	0	0	65,000	0	0	65,000

			FY 2019 ($)	FY 2020 ($)	FY 2021 ($)	FY 2022 ($)	FY 2023 ($)	Total
PCAS	B0417632	**Phase**						
Class	R	**PE**	0	0	0	0	0	0
Name	Chip Seal Route 702	**CONS**	0	0	0	0	0	0
County	013 - Brown	**CE**	0	0	0	0	0	0
Project Type	RDMAINT	**Z**	50,000	65,000	0	0	0	115,000
Work Type	S4	**Total**	50,000	65,000	0	0	0	115,000

			FY 2019 ($)	FY 2020 ($)	FY 2021 ($)	FY 2022 ($)	FY 2023 ($)	Total
PCAS	B0417633	**Phase**						
Class	O	**PE**	0	0	0	0	0	0
Name	Sac&Fox Kansas Program Management	**CONS**	0	0	0	0	0	0
County	013 - Brown	**CE**	0	0	0	0	0	0
Project Type	PLANING	**Z**	39,682	10,000	10,000	10,000	0	69,682
Work Type	P10	**Total**	39,682	10,000	10,000	10,000	0	69,682

	FY 2019 ($)	FY 2020 ($)	FY 2021 ($)	FY 2022 ($)	FY 2023 ($)	Total
Location Subtotal	149,682	135,000	85,000	20,000	0	389,682
State Subtotal	149,682	135,000	85,000	20,000	0	389,682

Indian Reservation Roads Programs

Federal Lands Highway

Any level TIP/EIP Report

Reporting each CSTIP that meets the filter.

```
REPORT FILTERS:
   Location           = B-**-***
   program_class_code = 6K4
   CSTIP Type         = TIP
```

Entity Name	B04862 - Prairie Band Potaw atomi Nation		
Program Class Code	6K4		
CSTIP Type	TIP	**Fiscal Year**	2019
FHWA Approved Date	13-MAY-19	**Funding Amount**	360,000

FIRST PAGE FOR CSTIP

State 20 - Kansas — **Projects on the CSTIP withn this state are listed and subtotaled in this section**

Location B04862 - Prairie Band Potaw atomi Nation — **Covers that part of the reservation within the current state.**

			FY 2019 ($)	FY 2020 ($)	FY 2021 ($)	FY 2022 ($)	FY 2023 ($)	Total
PCAS	B048621B	**Phase**						
Class	B	**PE**	0	0	0	0	0	0
Name	Bridge G205	**CONS**	360,000	0	0	0	0	360,000
County	085 - Jackson	**CE**	0	0	0	0	0	0
Project Type	REPLACE	**Z**	0	0	0	0	0	0
Work Type	SD	**Total**	360,000	0	0	0	0	360,000
Location Subtotal			360,000	0	0	0	0	360,000
State Subtotal			360,000	0	0	0	0	360,000
CSTIP Subtotal			360,000	0	0	0	0	360,000
Report Total			360,000	0	0	0	0	360,000

Metropolitan Transportation Improvement Programs

METROPOLITAN TRANSPORTATION IMPROVEMENT PROGRAMS

Under Title 23 of the United States Code pertaining to transportation, communities with population greater than 50,000 are required to have a Metropolitan Planning Organization (MPO). The MPOs are responsible for coordinating transportation planning efforts in their region. The six Kansas MPOs are: the Mid-America Regional Council (covers the bi-state Kansas City metropolitan area), the Lawrence-Douglas County Metropolitan Planning Organization, the Wichita Area Metropolitan Planning Organization, the Metropolitan Topeka Planning Organization, the Flint Hills Metropolitan Planning Organization (covers Manhattan, Ogden, Junction City, Wamego, St. George and Grandview Plaza), and the St. Joseph Area Transportation Study Organization (covers the bi-state area of the St. Joseph, Missouri metropolitan area including Elwood/Wathena, Kansas).

The planning process by the MPOs encompasses all modes of transportation and covers both short-range and long-range transportation planning. MPO plans and programs are reviewed and approved by the Federal Highway Administration and the Federal Transit Administration. The role of the MPO is to coordinate the transportation planning activities within their region. This includes serving as a liaison between local communities, their citizens, and the state departments of transportation. MPOs help determine how and where available state and federal dollars for transportation improvements will be spent. As defined by federal and state transportation regulations, the primary functions of the MPO are to:

- Establish the goals, objectives and policies governing transportation planning in the region.
- Approve an annual Unified Planning Work Program (UPWP) and budget.
- Direct the preparation and adoption of the Metropolitan Transportation Plan (MTP) goals, objectives, and priorities.
- Program projects for implementation through the adoption of the Transportation Improvement Program (TIP).
- Dependent on attainment status: perform the air quality conformity determination for the TIP and MTP.

Projects within each MPO are incorporated in the Kansas STIP by reference of the TIP each MPO has in place. To view specific MPO project information and cost, follow the links provided below to each MPO TIP. In addi-

tion to TIP information, contact information and currently adopted MTP information, formerly referred to as the Long-Range Transportation Plan (LRTP), is provided. As new TIPs or MTPs are adopted by MPOs, the new documents will be amended into this STIP using the amendment process.

Mid-America Regional Council (MARC)
Kansas City Metropolitan Area

FFY 2020-2024
Transportation Improvement Program

- Approval by MARC on October 22, 2019
- Approval by KDOT on November 7, 2019
- Approval by FHWA/ FTA on November 8, 2019

Link to current TIP:
https://www.marc.org/Transportation/Plans-Studies/Transportation-Plans-and-Studies/TIP/Assets/TIP_2020-2024.aspx

Metropolitan Transportation Plan (MTP):
"Transportation Outlook 2040 Update"

- Approval Date: June 23, 2015
- Expiration Date: June 23, 2020

Link to current MTP:
http://www.to2040.org/

Contact Information:
MARC
600 Broadway Blvd., Suite 200
Kansas City, MO 64105
Telephone: 816-474-4240
www.marc.org/transportation/
Email: transportation@marc.org

Wichita Area Metropolitan Planning Organization (WAMPO)
Wichita Metropolitan Area

FFY 2019 - 2022
Transportation Improvement Program

- Approval by WAMPO on October 09, 2018
- Approval by KDOT on November 01, 2018
- Approval by FHWA/FTA on November 02, 2018

Link to current TIP:
http://www.wampo.org/Work/Pages/TIP.aspx

Metropolitan Transportation Plan (MTP):
"Move 2040"

- Approval Date: July 14, 2015
- Expiration Date: July 14, 2020

Link to current MTP:
http://www.wampo.org/Boards/Pages/MTP-PAC.aspx

Contact Information:
WAMPO
271 W 3rd Street, Suite 208
Wichita, KS 67202
Telephone: 316-268-4315
www.wampo.org/Pages/default.aspx
Email: kristen.zimmerman@wampo.org

Metropolitan Topeka Planning Organization (MTPO)
Topeka Metropolitan Area

FFY 2019-2022
Transportation Improvement Program

- Approval by MTPO on October 24, 2017
- Approval by KDOT on February 4, 2019
- Approval by FHWA/FTA on February 5, 2019

Link to current TIP: http://www.topekampo.org/tip.html

Metropolitan Transportation Plan (MTP):
"Futures 2040 "

- Approval Date: June 22, 2017
- Expiration Date: June 21, 2022

Link to current MTP: http://www.topekampo.org/futures-2040.html

Contact Information:
MTPO
620 SE Madison Street
Topeka, KS 66607
Telephone: 785-368-3728
http://www.topekampo.org/home.html
Email: cscroggins@topeka.org

Lawrence-Douglas County Metropolitan Planning Organization (L-DC MPO)
Lawrence & Douglas County Area

FY 2019 – 2022
Transportation Improvement Program
For the Lawrence Urbanized Area

- Approval by the L-DC MPO on October 18, 2018
- Approval by KDOT on November 01, 2018
- Approval by FHWA/FTA on November 02, 2018

Link to current TIP: www.lawrenceks.org/mpo/tip

Metropolitan Transportation Plan (MTP):
"Transportation 2040"

- Approval Date: March 15, 2018
- Expiration Date: March 15, 2023

Link to current MTP:
http://www.lawrenceks.org/mpo/t2040

Contact Information:
Transportation Planning/L-DC MPO
City Hall Riverfront, 1 Riverfront Plaza, Suite 320
PO Box 708
Lawrence, KS 66044
Telephone: 785-832-3165
www.lawrenceks.org/mpo/
Email: jmortinger@lawrenceks.org

Flint Hills Metropolitan Planning Organization (FHMPO)
Manhattan Metropolitan Area

FFY 2020-2023
Transportation Improvement Program:

- Approval by FHMPO on August 21, 2019
- Approval by KDOT on August 28, 2019
- Approval by FHWA/FTA on September 11, 2019

Link to current TIP:
http://docs.wix-static.com/ugd/5b8c10_85f08406f1724cc1aef4c6c16f6599e1.pdf

Metropolitan Transportation Plan (MTP):
"Flint Hills Transportation Plan-FHTP"

- Approval Date: February 17, 2016
- Expiration Date: February 17, 2021

Link to current MTP:
http://www.flinthillsmpo.org/fhtp

Contact Information:
Physical Address:

Flint Hills MPO
323 Poyntz Ave., Ste. 101
Manhattan, KS 66502
Telephone: 785-845-9050
http://www.FlintHillsMPO.org
Email: stephanie@flinthillsmpo.org

St. Joseph Area Transportation Study Organization (SJATSO)
St. Joseph Metropolitan Area

FY 2020-2023
Transportation Improvement Program For the St. Joseph Area

- Approval by SJATSO on May 23, 2019
- Approval by KDOT on July 5, 2019
- Approval by FHWA/FTA on July 09, 2019

Links to current TIP:
http://stjoempo.org/transportation-improvement-plan-tip/

Metropolitan Transportation Plan (MTP):
"2040 St. Joseph Metropolitan Transportation Plan"

- Approval Date: January 22, 2015
- Expiration Date: January 22, 2020

Link to current MTP:
http://stjoempo.org/metropolitan-transportation-plan-mtp/

Contact Information:
SJATSO
1100 Frederick Avenue, Room 202
St. Joseph, MO 64501
Telephone: 816-236-4653
http://stjoempo.org/
Email: aclements@ci.st-joseph.mo.us

Flint Hills Metropolitan Planning Organization
323 Poyntz Avenue, Suite 101 | Manhattan, KS | 66502
(P): 785.845.9050
FHMPO@FlintHillsMPO.org

December 19, 2019

Kristi Wilson
KDOT Transportation Planning
700 SW Harrison St.
Topeka, KS 66603

Re: Amendment #1 to the 2020 TIP

Dear Ms. Wilson:

The Flint Hills Metropolitan Planning Organization (MPO) Policy Board approved Amendment #1 to the 2020 Transportation Improvement Program (TIP) on December 18, 2019. The MPO is requesting KDOT's approval and its inclusion by reference into the Statewide Transportation Improvement Program. A fifteen-day public comment period was held for the TIP and no public comments were received.

If you have questions or need additional information regarding this letter, please contact me at (785) 845-9050 or Stephanie@FlintHillsMPO.org. The TIP may also be found on the MPO website at www.FlintHillsMPO.org.

Sincerely,

Stephanie Peterson, AICP
Director

Enclosure: 2020 TIP Amendment #1 Project Listing

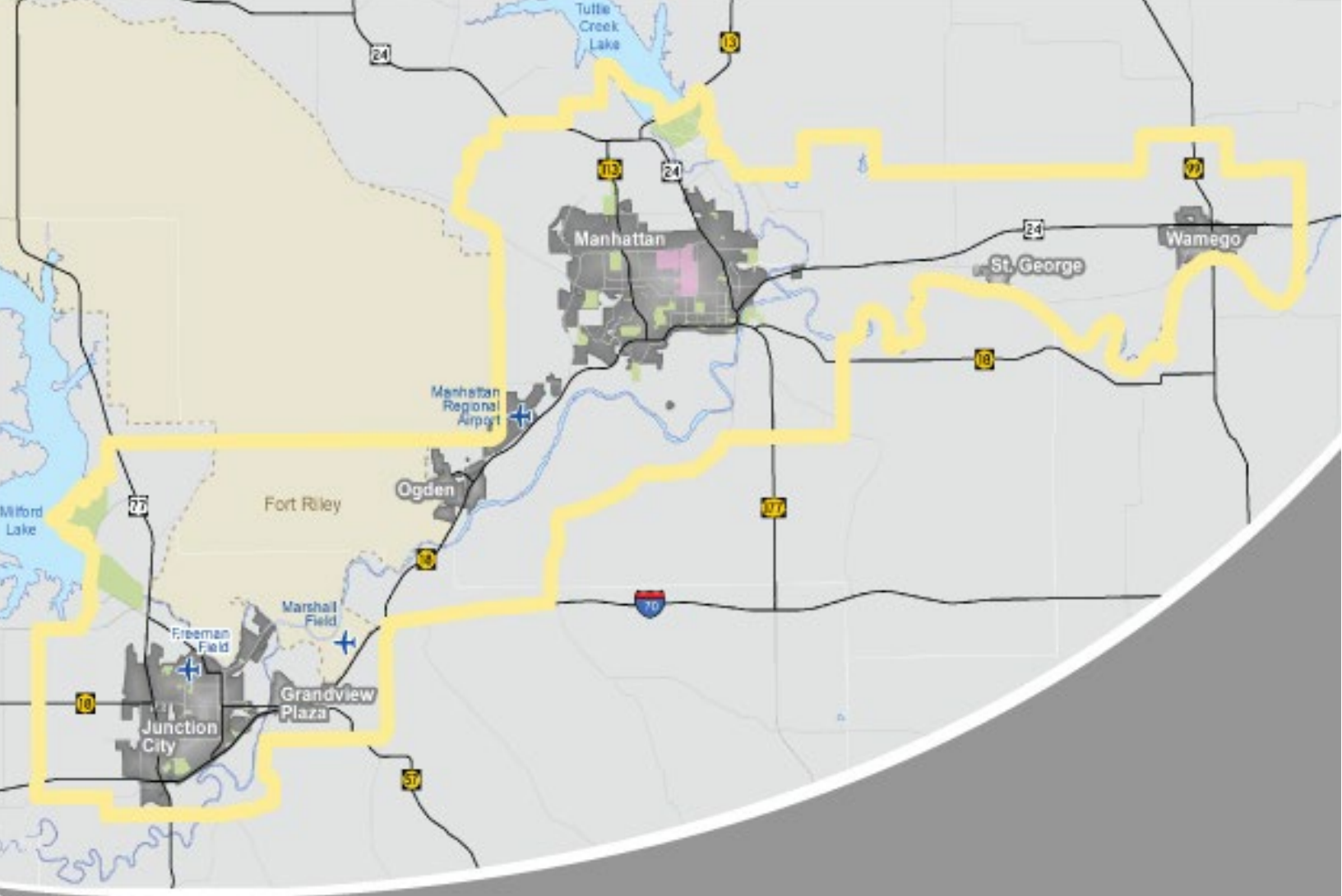

Transportation Improvement Program

FFY 2020 - 2023

Amendment #1

Flint Hills Metropolitan Planning Organization
323 Poyntz Ave. Suite 101 | Manhattan, KS | 66502
Office: 785.845.9050 | Fax: 785.537.6327
FHMPO@FlintHillsMPO.org
www.FlintHillsMPO.org

Policy Board Approval on
December 18, 2019

Appendix A: Funding Summary Table

Funding Source of Programmed Projects (in thousands)						
Funding Source		**FFY 2020**	**FFY 2021**	**FFY 2022**	**FFY 2023**	**Total**
Federal	FTA 5307	$ 987.2	$ -	$ -	$ -	$ 987.2
	FTA 5310	$ -	$ 55.0	$ -	$ -	$ 55.0
	FTA 5311	$ 760.1	$ -	$ -	$ -	$ 760.1
	FTA 5339	$ 107.2	$ -	$ -	$ -	$ 107.2
	NHPP	$ 2,961.4	$ 10,358.0	$ -	$ -	$ 13,319.4
	STP	$ -	$ 380.7	$ -	$ 7,397.4	$ 7,778.1
	TA	$ 18.0	$ -	$ -	$ -	$ 18.0
	HSIP	$ 214.6	$ -	$ -	$ -	
	TOTAL	**$ 5,048.5**	**$ 10,793.7**	**$ -**	**$ 7,397.4**	**$ 23,025.0**
State		$ 22,410.2	$ (697.5)	$ -	$ (7,397.4)	$ 14,315.3
Local		$ 34,306.2	$ 1,050.0	$ 13,281.0	$ 3,378.5	$ 52,015.7
Total		$ 61,764.9	$ 11,146.2	$ 13,281.0	$ 3,378.5	$ 89,570.6

HSIP-Highway Safety Improvement Program
NHPP-National Highway Performance Program
STP-Surface Transportation Program
TA-Transportation Alternatives

Note: FTA transit funds in the FHMPO region are typically only programmed for the current year of the TIP due to unknown funding amounts in future years (except for 5307 funds).

Anticipated Funding (in thousands)					
Funding Source	**FFY 2020**	**FFY 2021**	**FFY 2022**	**FFY 2023**	**Total**
Federal	$ 7,773.4	$ 7,773.4	$ 7,773.4	$ 7,773.4	$ 31,093.7
State	$ 22,410.2	$ 128.3	$ 128.3	$ 128.3	$ 22,795.1
Local*	$ 1,968.5	$ 1,968.5	$ 1,968.5	$ 1,968.5	$ 7,874.0
Total	$ 32,152.1	$ 9,870.2	$ 9,870.2	$ 9,870.2	$ 61,762.7

Note: The City of Manhattan is using GO Bonds to cover the local match for NCC Projects. This is a local source of funding that is not included in the anticipated local funding.

Anticpated Funding is calculated using the estimates from the Flint Hills Transportation Plan. The amount of funding availabe in the 2020-2023 time band was used and then averaged out over the four years.

Appendix C: Summary of Changes

TIP Amendment #1

Project #	Project Name	Year	Phase	Phase Cost (in 1000s)	Total Cost (in 1000s)	Funding Source	Description of Change
1-B2-2018	Signal Upgrade: 11th and Poyntz	2020	CONST	$ 314.9	$ 314.9	TA	Decrease in Cost and Change in FFY
1-03-2016	Signal Upgrade: 11th and Poyntz	2019	CONST	$ 627.7	$ 682.7	HSIP and Local	Increase in Cost
1-04-2014	US-77 Reconstruction from S of Old Milford Rd to N Jct K-57	2024	PE	$ 2,000.0	$ 2,550.0	STP, NHPP, and State	Change in Funding Source
1-09-2020	Repair on Bridge #014 on I-70 over Smoky Hill River	2020	CONST	$ 930.0	$ 1,099.0	State and NHPP	Project Addition
1-10-2020	K-18 Patching near K-177	2021	CONST	$ 724.2	$ 725.2	NHPP and State	Project Addition
1-11-2020	US-24 Surfacing	2021	CONST	$ 883.9	$ 884.9	NHPP and State	Project Addition
1-12-2020	US-40B Surfacing	2021	CONST	$ 476.0	$ 477.0	STP and State	Project Addition
1-13-2018	Culvert #528 on I-70 in Geary County	2019	CONST	$ 406.3	$ 485.6	NHPP and State	Increase in Cost
1-17-2014	K-18: Bridges #028 & #029 Replacement over Wildcat Creek	2021	CONST	$ 7,682.4	$ 10,393.0	NHPP and State	Change in Funding Source
1-17-2018	Intersection: US-24 & Green Valley Rd & Green Valley Trail	2020	CONST	$ 3,404.0	$ 3,404.0	NHPP and TA	Change in FFY
1-19-2018	US-77 Geary County 1R Guardrail Upgrades	2020	CONST	$ 1,117.9	$ 1,171.1	HSIP	Change in Funding Source
1-20-2018	Bridge Repair: #085 & #086 on I-70 in Geary County	2019	CONST	$ 441.2	$ 468.1	NHPP and State	Increase in Cost
1-31-2014	US-77 Bridge Replacement (Rush Creek Bridge)	2020	CONST	$ 1,425.3	$ 1,530.9	NHPP and State	Increase in Cost

Appendix D: Projects Maps

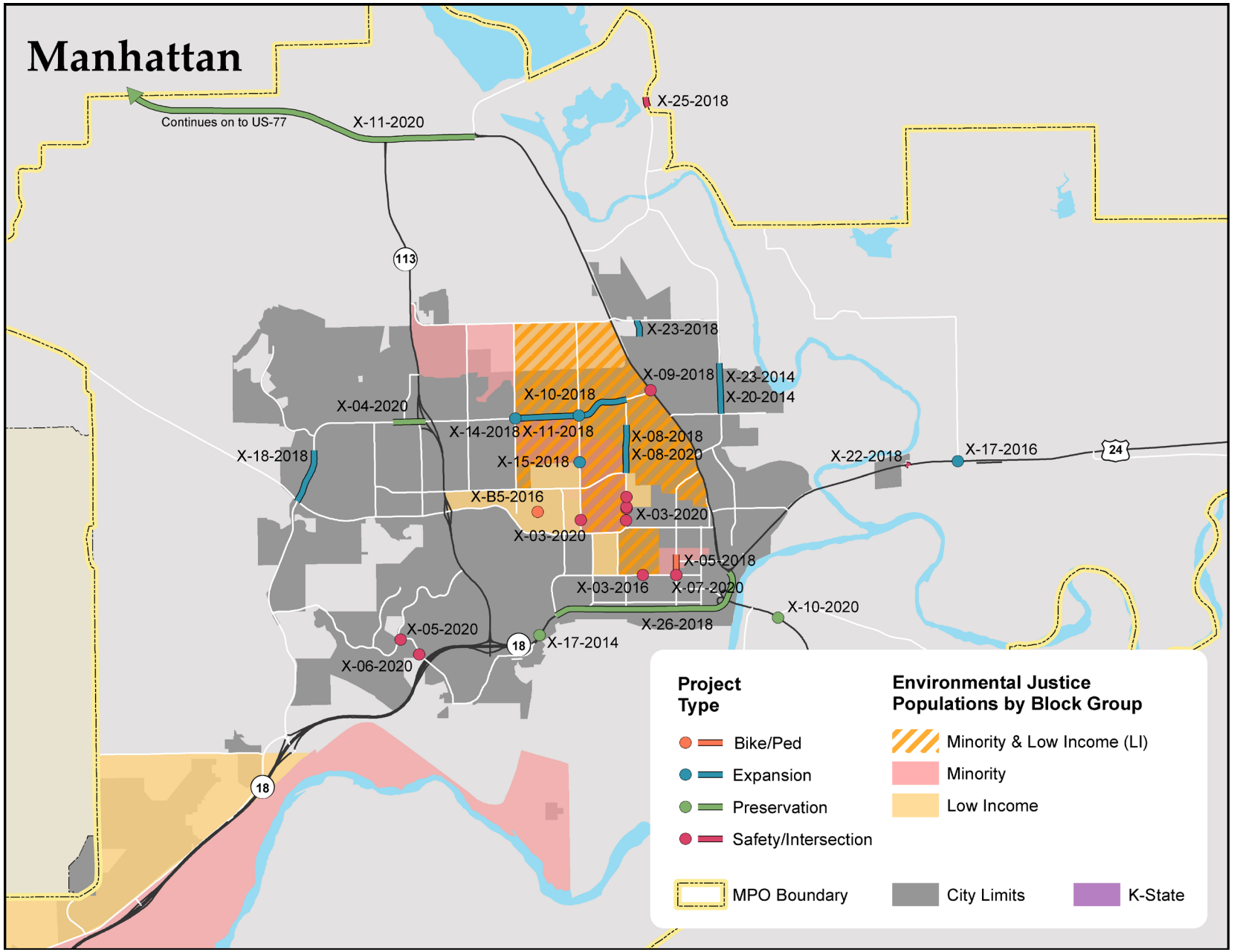

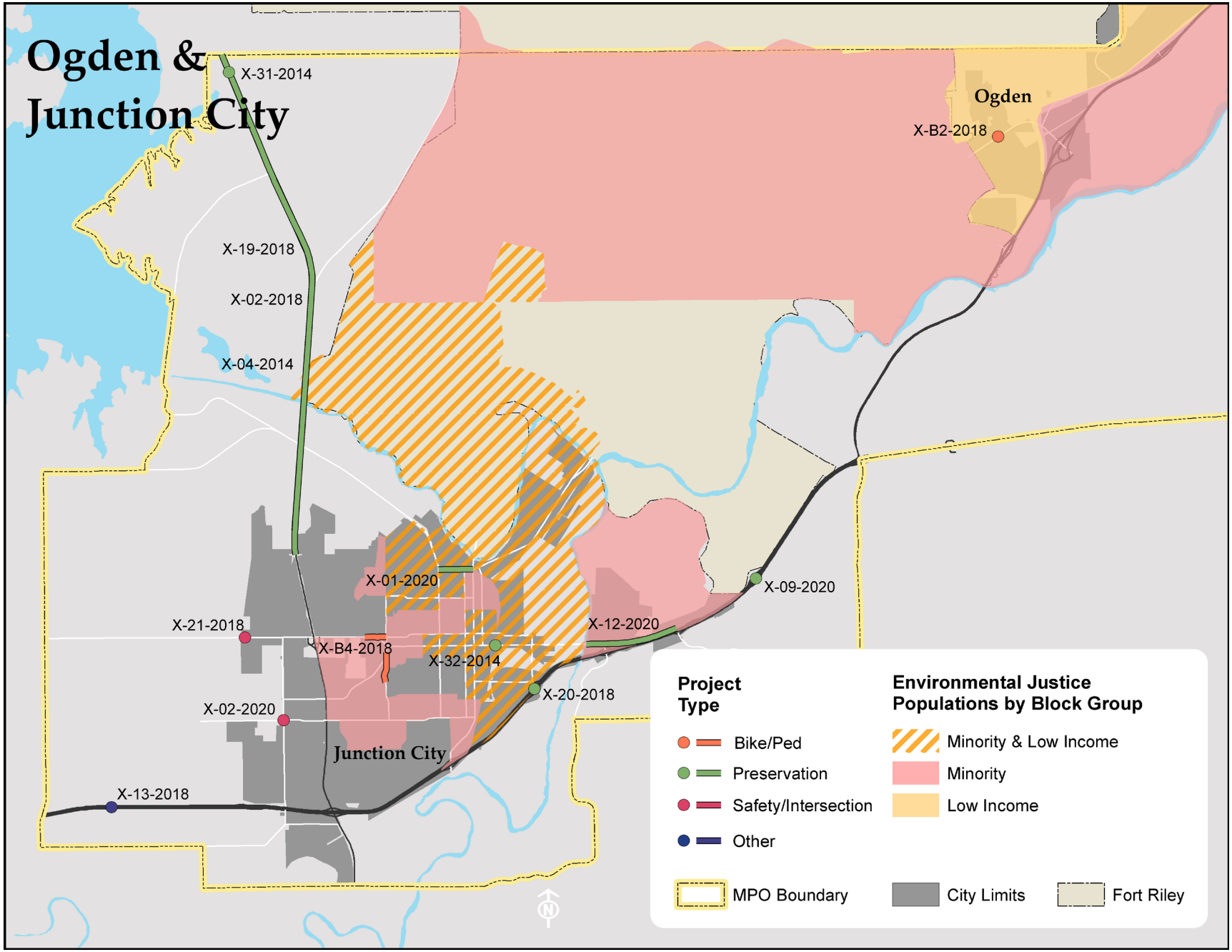
Ogden &
Junction City
X-31-2014
Ogden
X-B2-2018
X-19-2018
X-02-2018
X-04-2014
X-01-2020
X-09-2020
X-21-2018
X-12-2020
X-B4-2018
X-32-2014
X-20-2018
X-02-2020
Junction City
X-13-2018
Project Type
Bike/Ped
Preservation
Safety/Intersection
Other
Environmental Justice Populations by Block Group
Minority & Low Income
Minority
Low Income
MPO Boundary
City Limits
Fort Riley

Appendix E: Project Listing

Roadway Projects

TIP #: 0-B1-2018 **FHTP #:** **Project Name:** Manhattan/USD 383 Safe Routes to School Phase 2 (2017 Award) **Length (mi):** N/A
KDOT #: U-2335-01 **Project Sponsor:** City of Manhattan **Class:** N/A **Project Type:** Bike/Ped
Location: Multiple locations in the City of Manhattan **Bike/Ped?** Yes **ITS?** No
Performance Measures: **X** Safety | Pavement Condition | Bridge Condition | System Reliability/Freight

FFY	Phase	Fed	State	Local	Total	Source	AC	Description:
2019	CONST	400.0		280.0	680.0	TA		Projects at multiple locations in Manhattan near elementary schools
2-2018 (C19)		**400.0**		**280.0**	**680.0**			6-B1-2018

TIP #: 0-01-2020 **FHTP #:** **Project Name:** K-57 Overlay from Washington to Jackson **Length (mi):** 0.70
KDOT #: U-2360-01 **Project Sponsor:** City of Junction City **Class:** Principal Arterial **Project Type:** Preservation
Location: K-57: Washington St. to Jackson St. **Bike/Ped?** Yes **ITS?** No
Performance Measures: Safety | **X** Pavement Condition | Bridge Condition | System Reliability/Freight

FFY	Phase	Fed	State	Local	Total	Source	AC	Description:
2020	CONST		534.3	101.0	635.3	CCLIP		Mill and overlay and pavement markings. Replace concrete at intersections. Replace non-ADA ramps with ADA sidewalk ramps.
0-2020 (C20)		**0.0**	**534.3**	**101.0**	**635.3**			

TIP #: 1-B2-2018 **FHTP #:** **Project Name:** Ogden/USD 383 Safe Routes to School Phase 2 (2017 Award) **Length (mi):** N/A
KDOT #: U-2337-01 **Project Sponsor:** City of Ogden **Class:** N/A **Project Type:** Bike/Ped
Location: Intersection of Riley Ave & Walnut and near Ogden Elementary School **Bike/Ped?** Yes **ITS?** No
Performance Measures: **X** Safety | Pavement Condition | Bridge Condition | System Reliability/Freight

FFY	Phase	Fed	State	Local	Total	Source	AC	Description:
2019	CONST	184.9		46.2	231.1	TA		Install curb extensions at Riley Ave & Walnut intersection. Install School zone signage. Pedestrian enhancements, crossings, and signage.
2-2018 (C19)		**184.9**		**46.2**	**231.1**			6-B2-2018

TIP #: 0-02-2018 **FHTP #:** 81 **Project Name:** US-77 Overlay: Rucker Rd north to county line **Length (mi):**
KDOT #: KA-4638-01 **Project Sponsor:** KDOT **Class:** Freeway **Project Type:** Preservation
Location: US-77: Rucker Rd north to Geary/Riley County line **Bike/Ped?** No **ITS?** No
Performance Measures: Safety | **X** Pavement Condition | Bridge Condition | System Reliability/Freight

FFY	Phase	Fed	State	Local	Total	Source	AC	Description:
2017	PE		1.0		1.0			Overlay on US-77.
2019	CONST		1,994.8		1,994.8	ACNHPP		**Notes:** Project complete. Waiting for AC Conversion
2019	CONST	1,574.9	(1,574.9)		-	Conv-NHPP	X	
1-2018 (C18)		**1,574.9**	**420.9**		**1,995.8**			2-02-2018

TIP #: 0-02-2020 **FHTP #:** **Project Name:** Spring Valley Rd and Ash St. Intersection Improvements **Length (mi):** 0.18
KDOT #: **Project Sponsor:** City of Junction City **Class:** N/A **Project Type:** Safety
Location: Intersection of Ash St. and Spring Valley Rd **Bike/Ped?** Yes **ITS?** No
Performance Measures: **X** Safety | Pavement Condition | Bridge Condition | System Reliability/Freight

FFY	Phase	Fed	State	Local	Total	Source	AC	Description:
2019	CONST	425.0		425.0	850.0	CDBG		41' wide street, curb and gutter, 590 ft north and 293 ft south of intersection. Cosntruct sidewalk on both sides of roadway.
2-2018 (C19)		**425.0**		**425.0**	**850.0**			

TIP #: 1-03-2016 **FHTP #:** **Project Name:** Signal Upgrade: 11th & Poyntz Ave **Length (mi):** 0.00
KDOT #: U-0541-01 **Project Sponsor:** City of Manhattan **Class:** Maj Collector **Project Type:** Safety
Location: Intersection of 11th Street and Poyntz Ave **Bike/Ped?** No **ITS?** No
Performance Measures: **X** Safety | Pavement Condition | Bridge Condition | System Reliability/Freight

FFY	Phase	Fed		Local	Total	Source	AC	Description:
2017	PE			55.0	55.0			Upgrade NB/SB traffic signal to poles with mast arms
2019	CONST	500.0		127.7	627.7	HSIP		
1-2016 (C16)		**500.0**	-	**182.7**	**682.7**			4-03-2016 (18TIP)

TIP #: 0-B3-2018 **FHTP #:** **Project Name:** Bicycle Safety and Awareness Program (BSAP) USD 383 - SRTS Phase 3 **Length (mi):** N/A
KDOT #: U-2346-01 **Project Sponsor:** USD 383 **Class:** N/A **Project Type:** Bike/Ped
Location: All USD 383 Elementary Schools **Bike/Ped?** Yes **ITS?** No

FFY	Phase	Fed	State	Local	Total	Source	AC
2020	PE	18.0		7.9	25.8	TA	
		18.0		**7.9**	**25.8**		

Description: Five year educational program for all 5th and 6th graders enrolled in USD 383.

3-B3-2018

TIP #: 0-03-2020 **FHTP #:** 81 **Project Name:** Denison Ave and N Manhattan Ave Signalization Project **Length (mi):** 0.20
KDOT #: **Project Sponsor:** City of Manhattan **Class:** Collector **Project Type:** Intersection
Location: Denison Ave Corridor and N. Manhattan Ave Corridor **Bike/Ped?** Yes **ITS?** No
Performance Measures: **X** Safety | Pavement Condition | Bridge Condition | **X** System Reliability/Freight

FFY	Phase	Fed	State	Local	Total	Source	AC
2019	PE			112.0	112.0		
2020	CONST			456	456.0		
0-2020 (C20)				**568.0**	**568.0**		

Description: Signal installation at N. MHK Ave and Vattier, Lover's Lane/Thurston, and Petticoat Ln. Full traffic signal at Denison and Hunting Ave. Median, corsswalk, and ADA ramp improvements at additional locations.

TIP #: 1-04-2014 **FHTP #:** **Project Name:** US-77 Reconstruction from S of Old Milford Rd to N Jct K-57 **Length (mi):** 2.50
KDOT #: KA-2367-05 **Project Sponsor:** KDOT **Class:** Freeway **Project Type:** Preservation
Location: US-77: .3 mi S of US-77/Old Milford Rd to N Jct US-77/K-57 **Bike/Ped?** No **ITS?** No
Performance Measures: X Safety | Pavement Condition | Bridge Condition | System Reliability/Freight

FFY	Phase	Fed	State	Local	Total	Source	AC
2012	PE		2,000.0		2,000.0	ACSTP	X
2019	ROW		350.0		350.0		
2021	UTIL		200.0		200.0	ACNHPP	X
2024	PE	1,600.0	(1,600.0)		-	Conv-STP	
2024	UTIL	160.0	(160.0)		-	Conv-NHPP	X
0-2014 (C17)		**1,760.0**	**790.0**		**2,550.0**		

Description: Reconstruct US-77 to a 2-Lane on 4-Lane ROW. Realignment of Old Milford Rd, Quarry Rd, Rifle Range Rd, and the connection with Old US-77.

Notes: Construction delayed.

6-04-2014 (18TIP)

TIP #: 0-B4-2018 **FHTP #:** **Project Name:** Eisenhower Trail - Junction City **Length (mi):** 0.73
KDOT #: TE-0458-01 **Project Sponsor:** City of Junction City **Class:** N/A **Project Type:** Bike/Ped
Location: W 8th Street and along Eisenhower Dr

FFY	Phase	Fed	State	Local	Total	Source	AC
2019	CONST	510.8		128.2	639.0	TA	
2-2018 (C19)		**510.8**		**128.2**	**639.0**		

Description: Construct bike/ped connections to existing facilities along W 8th Street and Eisenhower Dr.

5-B4-2018

TIP #: 0-04-2020 **FHTP #:** **Project Name:** Kimball Ave Reconstruction **Length (mi):** 0.28
KDOT #: **Project Sponsor:** City of Manhattan **Class:** Minor Arterial **Project Type:** Preservation
Location: Kimball Ave: K-113 to Avery Ave **Bike/Ped?** No **ITS?** No
Performance Measures: Safety | **X** Pavement Condition | Bridge Condition | System Reliability/Freight

FFY	Phase	Fed	State	Local	Total	Source	AC
2020	CONST			1,250.0	1,250.0		
0-2020 (C20)				**1,250.0**	**1,250.0**		

Description: Reconstruction of Kimball Ave

TIP #: 0-B5-2016 **FHTP #:** **Project Name:** Manhattan/USD 383 Safe Routes to School Phase 2 **Length (mi):** N/A
KDOT #: U-2306-01 **Project Sponsor:** City of Manhattan **Class:** N/A **Project Type:** Bike/Ped
Location: Various location in the City of Manhattan

FFY	Phase	Fed	State	Local	Total	Source	AC
2018	CONST	200.0		184.1	384.1	TA	
		200.0		**184.1**	**384.1**		
4-2016 (C17)							

Description: Projects include: sidewalks & crosswalks on Wreath Ave., sidewalk on 14th St., crosswalk enhancements on Lee St & College Heights, sidewalk on Gross, and sidewalk with flashing beacons on Casement Rd

1-B5-2016 (18TIP)

TIP #: 0-05-2018 **FHTP #:** **Project Name:** Juliette Ave. Street Rehabilitation - Phase III (TA) **Length (mi):**
KDOT #: TE-0438-02 **Project Sponsor:** City of Manhattan **Class:** **Project Type:** Preservation
Location: Juliette Ave: Poyntz Ave. to Osage St. **Bike/Ped?** Yes **ITS?** No
Performance Measures: Safety | **X** Pavement Condition | Bridges | System Reliability/Freight

FFY	Phase	Fed	State	Local	Total	Source	AC
2018	PE			120.0	120.0		
2019	CONST	908.6		559.5	1,468.1	TA	
2-2018 (C19)		**908.6**	**-**	**679.5**	**1,588.1**		

Description: Remove existing bricks, rehab roadway base, and reinstall bricks. Add curb extension and bus pull-in.

2-05-2018

TIP #: 0-05-2020 **FHTP #:** **Project Name:** Miller Parkway and Amherst Intersection **Length (mi):** 0.25
KDOT #: **Project Sponsor:** City of Manhattan **Class:** Collector **Project Type:** Intersection
Location: Intersection of Miller Parkway and Amherst Ave **Bike/Ped?** Yes **ITS?** No
Performance Measures: X Safety | Pavement Condition | Bridge Condition | System Reliability/Freight

FFY	Phase	Fed	State	Local	Total	Source	AC	Description: Construct roundabout at the intersection of Miller Parkway and Amherst Ave.
2019	PE			200.0	200.0			
2020	CONST			1,800.0	1,800.0			
0-2020 (C20)				**2,000.0**	**2,000.0**			

TIP #: 0-06-2018 **FHTP #:** 44 **Project Name:** Kimball & College Intersection Improvements (NCC Phase I) **Length (mi):** 0.75
KDOT #: **Project Sponsor:** City of Manhattan **Class:** Principal Arterial **Project Type:** Expansion
Location: Intersection of College and Kimball **Bike/Ped?** Yes **ITS?** Yes
Performance Measures: Safety | Pavement Condition | Bridge Condition | System Reliability/Freight

FFY	Phase	Fed	State	Local	Total	Source	AC	Description: Double left turn lanes, new traffic signal at intersection with ADA improvements.
2017	PE			858.0	858.0			
2020	CONST			9,132.0	9,132.0			
2-2018 (C19)				**9,990.0**	**9,990.0**			

TIP #: 0-06-2020 **FHTP #:** **Project Name:** Miller Parkway and Arbor Drive Intersection **Length (mi):** 0.25
KDOT #: **Project Sponsor:** City of Manhattan **Class:** Collector **Project Type:** Intersection
Location: Intersection of Miller Parkway and Arbor Drive **Bike/Ped?** Yes **ITS?** No
Performance Measures: X Safety | Pavement Condition | Bridge Condition | System Reliability/Freight

FFY	Phase	Fed	State	Local	Total	Source	AC	Description: Construct roundabout at the intersection of Miller Parkway and Arbor Drive.
2019	PE			150.0	150.0			
2020	CONST			1,350.0	1,350.0			
0-2020 (C20)				**1,500.0**	**1,500.0**			

TIP #: 0-07-2020 **FHTP #:** 37 **Project Name:** Poyntz Ave and Juliette Ave Intersection **Length (mi):** 0.20
KDOT #: **Project Sponsor:** City of Manhattan **Class:** Collector **Project Type:** Intersection
Location: Intersection of Poyntz Ave and Juliette Ave Bike/Ped? Yes ITS? No
Performance Measures: **X** Safety | Pavement Condition | Bridge Condition | System Reliability/Freight

FFY	Phase	Fed	State	Local	Total	Source	AC	Description: Replace traffic signal poles, install ADA ramps, install stamped concrete crosswalks with curb extensions, and count down pedestrian signals
2020	CONST		650.0		650.0			
0-2020 (C20)			**650.0**		**650.0**			

TIP #: 0-08-2018 **FHTP #:** 18 **Project Name:** N. Manhattan Ave Reconstruction (NCC Phase 3a) **Length (mi):** 0.50
KDOT #: **Project Sponsor:** City of Manhattan **Class:** Major Collector **Project Type:** Expansion
Location: N. Manhattan: Research to Bakers Way Bike/Ped? Yes ITS? Yes
Performance Measures: Safety | Pavement Condition | Bridge Condition | System Reliability/Freight

FFY	Phase	Fed	State	Local	Total	Source	AC	Description: Expansion of the roadway to include new turn lanes and through lanes, pedestrian crossing at Bakers Way.
2018	PE			93.0	93.0			
2019	CONST			1,970.0	1,970.0			
2-2018 (C19)				**2,063.0**	**2,063.0**			**Notes:**

TIP #: 0-08-2020 **FHTP #:** 18 **Project Name:** N. Manhattan Ave Reconstruction (NCC Phase 3b) **Length (mi):**
KDOT #: **Project Sponsor:** City of Manhattan **Class:** Major Collector **Project Type:** Expansion
Location: N. Manhattan: Bakers Way to Claflin Rd Bike/Ped? No ITS? No
Performance Measures: Safety | Pavement Condition | Bridge Condition | System Reliability/Freight

FFY	Phase	Fed	State	Local	Total	Source	AC	Description: Expansion of the roadway to include new turn lanes and through lanes.
2020	CONST			2,900.0	2,900.0			
0-2020 (C20)				**2,900.0**	**2,900.0**			**Notes:**

TIP #: 0-09-2018 **FHTP #:** **Project Name:** GI: US-24 & Kimball Ave Intersection **Length (mi):** 0.25
KDOT #: KA-4757-01 **Project Sponsor:** City of Manhattan **Class:** Principal Arterial **Project Type:** Safety
Location: Intersection of US-24 & Kimball Ave **Bike/Ped?** Yes **ITS?** No
Performance Measures: **X** Safety | Pavement Condition | Bridge Condition | System Reliability/Freight

FFY	Phase	Fed	State	Local	Total	Source	AC	Description: Construction of double right turn lanes for EB to SB and construction of pedestrian crossings on the north leg. Local source, Special Street and Highway
2018	PE			93.0	93.0			
2019	CONST			1,145.4	1,145.4		X	
2020	CONST	650.0		(650.0)	0.0	NHPP		
2-2018 (C19)		**650.0**		**588.4**	**1,238.4**			3-09-2018

TIP #: 1-09-2020 **FHTP #:** **Project Name:** Repair on Bridge #014 on I-70 over Smokey Hill River **Length (mi):** 0.00
KDOT #: KA-5527-01 **Project Sponsor:** KDOT **Class:** Interstate **Project Type:** Preservation
Location: Bridge #041 (Smokey Hill River) on I:70 Located 2.05 miles east of I-70/US-40 Junction **Bike/Ped?** No **ITS?** No
Performance Measures: Safety | Pavement Condition | **X** Bridge Condition | System Reliability/Freight

FFY	Phase	Fed	State	Local	Total	Source	AC	Description: Bridge Repair
2020	PE		169.0		169.0			
2020	CONST		930.0		930.0		X	
2021	CONST	837.0	(837.0)		0.0	Conv-NHPP		
1-2020 (C20)		**837.0**	**262.0**		**1,099.0**			

TIP #: 0-10-2018 **FHTP #:** 26 **Project Name:** Kimball Avenue: N. MHK to NBAF (NCC Phase V) **Length (mi):** 0.50
KDOT #: KA-4845-01 **Project Sponsor:** City of Manhattan **Class:** Principal Arterial **Project Type:** Expansion
Location: Kimball Ave: N. Manhattan to NBAF Entrance **Bike/Ped?** Yes **ITS?** Yes
Performance Measures: Safety | Pavement Condition | Bridge Condition | **X** System Reliability/Freight

FFY	Phase	Fed	State	Local	Total	Source	AC	Description: Widening from 4-lane to 5-lane with paved median, new traffic signal at Kimball/Grain Science entrance
2019	PE			675.0	675.0			
2020	CONST		4,200.0	4,100.0	8,300.0	ED		
2-2018 (C21)			**4,200.0**	**4,775.0**	**8,975.0**			**Notes:** GO Bonds 3-10-2018

TIP #: 1-10-2020 **FHTP #:** **Project Name:** K-18 Patching near K-177 **Length (mi):** 0.10
KDOT #: KA-5469-01 **Project Sponsor:** KDOT **Class:** Principal Arterial **Project Type:** Preservation
Location: K-18: West Junction K-18/K-177 east to the East Junction K-18/K-177 **Bike/Ped?** No **ITS?** No
Performance Measures: Safety | **X** Pavement Condition | Bridge Condition | System Reliability/Freight

FFY	Phase	Fed	State	Local	Total	Source	AC	Description: Patching
2019	PE		1.0		1.0			
2020	CONST		724.2		724.2		X	
2021	CONST	579.4	(579.4)		0.0	Conv-NHPP		
1-2020 (C20)		**579.4**	**145.8**		**725.2**			

TIP #: 0-11-2018 **FHTP #:** 26 **Project Name:** Intersection of Kimball and Denison (NCC Phase VI) **Length (mi):** 0.30
KDOT #: **Project Sponsor:** City of Manhattan **Class:** Principal Arterial **Project Type:** Intersection
Location: Intersection of Kimball and Denision **Bike/Ped?** Yes **ITS?** Yes
Performance Measures: **X** Safety | Pavement Condition | Bridge Condition | System Reliability/Freight

FFY	Phase	Fed	State	Local	Total	Source	AC	Description: Roadway expansion & intersection improvements. Previous TIP# 0-25-2014
2021	PE			800.0	800.0			
2022	CONST			8,500.0	8,500.0			**Notes:**
2-2018 (C22)				**9,300.0**	**9,300.0**			GO Bonds 3-11-2018

TIP #: 1-11-2020 **FHTP #:** **Project Name:** US-24 Surfacing from K-13 to US-77 **Length (mi):** 9.60
KDOT #: KA-5474-01 **Project Sponsor:** KDOT **Class:** Principal Arterial **Project Type:** Preservation
Location: US-24: K-13 to US-77 **Bike/Ped?** No **ITS?** No
Performance Measures: Safety | **X** Pavement Condition | Bridge Condition | System Reliability/Freight

FFY	Phase	Fed	State	Local	Total	Source	AC	Description: Surfacing
2019	PE		1.0		1.0			
2020	CONST		883.9		883.9		X	
2021	CONST	707.2	(707.2)		0.0	Conv-NHPP		
1-2020 (C20)		**707.2**	**177.7**		**884.9**			

TIP #: 0-12-2018 **FHTP #:** **Project Name:** Valley Street and Balderson Roadway Improvements **Length (mi):** 1.13
KDOT #: KA-2739-01 **Project Sponsor:** City of Wamego **Class:** Maj Collector **Project Type:** Expansion
Location: K-99 to Valley Street, Balderson, 4th St., terminating at Industrial Park **Bike/Ped?** No **ITS?** No
Performance Measures: Safety | Pavement Condition | **X** Bridge Condition | **X** System Reliability/Freight

FFY	Phase	Fed	State	Local	Total	Source	AC	Description: Expansion of roadways to accommodate oversized freight vehicles, including the replacement of a bridge from K-99 to Caterpillar and Industrial Park
2018	PE			718.5	718.5			
2018	ROW			42.0	42.0			
2018	UTIL			250.0	250.0			
2020	CONST		4,350.0	2,737.0	7,087.0	ED		
3-2018 (C19)			**4,350.0**	**3,747.5**	**8,097.5**			3-12-2018

TIP #: 1-12-2020 **FHTP #:** **Project Name:** US-40B Surfacing **Length (mi):** 1.66
KDOT #: KA-5481-01 **Project Sponsor:** KDOT **Class:** Principal Arterial **Project Type:** Preservation
Location: US-40B: East Junction City city limits east to I-70/US-40B/K-57 **Bike/Ped?** No **ITS?** No
Performance Measures: Safety | **X** Pavement Condition | Bridge Condition | System Reliability/Freight

FFY	Phase	Fed	State	Local	Total	Source	AC	Description: 3 inch overlay
2019	PE		1.0		1.0			
2020	CONST		476.0		476.0		X	
2021	CONST	380.7	(380.7)		0.0	Conv-STP		
1-2020 (C20)		**380.7**	**96.3**		**477.0**			

TIP #: 1-13-2018 **FHTP #:** **Project Name:** Culvert #528 on I-70 in Geary County **Length (mi):** 1.00
KDOT #: KA-4986-01 **Project Sponsor:** KDOT **Class:** Interstate **Project Type:** Other
Location: 1-70: RCB #528 located 2.88 miles east of Dickinson/Geary County Line **Bike/Ped?** No **ITS?** No
Performance Measures: Safety | Pavement Condition | Bridge Condition | System Reliability/Freight

FFY	Phase	Fed	State	Local	Total	Source	AC	Description: Culvert Repair, replace wings (south wend) and repair scour (both ends)
2018	PE		79.3		79.3			
2019	CONST	365.7	40.6		406.3	NHHP		
3-2018 (C19)		**365.7**	**119.9**	-	**485.6**			5-13-2018

TIP #: 0-14-2018 **FHTP #:** 27 **Project Name:** Kimball Ave: College to Denison (NCC Phase IV) **Length (mi):** 0.50
KDOT #: **Project Sponsor:** City of Manhattan **Class:** Principal Arterial **Project Type:** Expansion
Location: Kimball Ave: College Ave to Denison Ave **Bike/Ped?** No **ITS?** Yes
Performance Measures: **X** Safety | Pavement Condition | Bridge Condition | System Reliability/Freight

FFY	Phase	Fed	State	Local	Total	Source	AC	Description: Widening the existing 4-lane to 5-lane with paved median for access control and dedicated left turn lane. New traffic signal installed at Kimball/Grain Science entrance. 1/2 mile of new bikeway 3-14-2018
2019	PE			750.0	750.0			
2020	CONST			7,600.0	7,600.0			
03-2018 (C19)		-	-	**8,350.0**	**8,350.0**			

TIP #: 0-15-2018 **FHTP #:** **Project Name:** Denison and Jardine Roundabout (NCC Phase VII) **Length (mi):**
KDOT #: **Project Sponsor:** City of Manhattan **Class:** Collectors **Project Type:** Safety
Location: Intersection of Denison and Jardine **Bike/Ped?** No **ITS?** No
Performance Measures: X Safety | Pavement Condition | Bridge Condition | System Reliability/Freight

FFY	Phase	Fed	State	Local	Total	Source	AC	Description: Remove existing traffic signal and install new single lane roundabout
2022	PE			175.0	175.0			
2023	CONST			1,750.0	1,750.0			
3-2018 (C23)		-	-	**1,925.0**	**1,925.0**			3-15-2018

TIP #: 1-17-2014 **FHTP #:** 78 **Project Name:** K-18: Bridges #028 & #029 Replacement over Wildcat Creek **Length (mi):** 0.10
KDOT #: KA-3080-01 **Project Sponsor:** KDOT **Class:** Freeway **Project Type:** Preservation
Location: K-18: 1/2 mile E. of K-18/K-113 Jct (Wildcat Creek) **Bike/Ped?** Yes **ITS?** No
Performance Measures: Safety | Pavement Condition | **X** Bridge Condition | System Reliability/Freight

FFY	Phase	Fed	State	Local	Total	Source	AC	Description: Replacement of bridges #028 and #029 (Wildcat Creek) on K-18 in Riley County, located 0.56 and .057 miles east of the K-18/K-113 junction
2014	PE		590.0		590.0		X	
2018	ROW		100.0		100.0			
2019	UTIL		100.0		100.0		X	
2020	CONST		9,528.9	74.1	9,603.0		X	**Notes:**
2021	PE	472.0	(472.0)		0.0	Conv-NHPP		
2021	UTIL	80.0	(80.0)		0.0	Conv-NHPP		
2021	CONST	7,682.4	(7,682.0)		0.0	Conv-NHPP		
0-2014 (C17)		**8,234.4**	**2,084.9**	**74.1**	**10,393.0**			5-17-2014 (18TIP)

TIP #: 1-17-2016 **FHTP #:** 49 **Project Name:** Intersection: US-24 & Green Valley Rd & Green Valley Trail **Length (mi):** 0.00
KDOT #: KA-4490-01 **Project Sponsor:** KDOT **Class:** Principal Arterial **Project Type:** Expansion
Location: US-24 & Green Valley Road Intersection **Bike/Ped?** Yes **ITS?** No
Performance Measures: Safety | Pavement Condition | Bridge Condition | **X** System Reliability/Freight

FFY	Phase	Fed	State	Local	Total	Source	AC	Description: Construct dual left turn lanes for EB US-24 traffic turning NB onto Green Valley Rd. Install new signals and widen Green Valley with multiuse path. 5-17-2016 (18TIP)
2020	CONST	2,723.0		681.0	3,404.0	NHPP & TA		**Notes:**
5-2016 (C19)		**2,723.0**		**681.0**	**3,404.0**			

TIP #: 0-18-2018 **FHTP #:** 22b **Project Name:** Kimball Ave Expansion: Berkshire to Anderson **Length (mi):** 0.75
KDOT #: **Project Sponsor:** City of Manhattan **Class:** Principal Arterial **Project Type:** Expansion
Location: Kimball Ave: Berkshire to Anderson **Bike/Ped?** Yes **ITS?** No
Performance Measures: **X** Safety | Pavement Condition | Bridge Condition | System Reliability/Freight

FFY	Phase	Fed	State	Local	Total	Source	AC	Description: Install center turn lane from Berkshire to Anderson Avenue .75 miles of new bikeway and 1.5 miles of new sidewalk
2021	PE			250.0	250.0			
2022	CONST			2,000.0	2,000.0			
3-2018 (C20)				**2,250.0**	**2,250.0**			4-18-2018

TIP #: 1-19-2018 **FHTP #:** **Project Name:** US-77 Geary County 1R Guardrail Upgrades **Length (mi):** 12.90
KDOT #: KA-4638-02 **Project Sponsor:** KDOT **Class:** Principal Arterial **Project Type:** Safety
Location: .33 miles N Rucker Rd to GE/RL County Line **Bike/Ped?** No **ITS?** No
Performance Measures: **X** Safety | Pavement Condition | Bridge Condition | System Reliability/Freight

FFY	Phase	Fed	State	Local	Total	Source	AC	Description: 2367
2019	PE	53.2			53.2	NHPP		
2020	CONST	1,117.9			1,117.9	HSIP		
4-2018 (C19)		**1,171.1**			**1,171.1**			4-19-2018

TIP #: 0-20-2014 **FHTP #:** 21 **Project Name:** Casement Rd. Improvements Phase II **Length (mi):** 0.38
KDOT #: **Project Sponsor:** City of Manhattan **Class:** Minor Arterial **Project Type:** Expansion
Location: Casement Rd: Brookmont to Griffith **Bike/Ped?** Yes **ITS?** No
Performance Measures: **X** Safety | Pavement Condition | Bridge Condition | System Reliability/Freight

FFY	Phase	Fed	State	Local	Total	Source	AC	Description: Widen roadway to add a center turn lane and add multi-use path.
2021	PE			237.5	237.5			
2022	CONST			2,458.5	2,458.5			**Notes:** Phase 2 of 3
0-2014 (C18)				**2,696.0**	**2,696.0**			0-20-2014 (18TIP)

TIP #: 1-20-2018 **FHTP #:** **Project Name:** Bridge Repair: #085 & #086 on I-70 in Geary County **Length (mi):** 0.00
KDOT #: KA-5075-01 **Project Sponsor:** KDOT **Class:** Interstate **Project Type:** Preservation
Location: I-70: Bridge #085 & #086 (East St.) Located 3.1 Miles East of K-18 **Bike/Ped?** No **ITS?** No
Performance Measures: Safety | Pavement Condition | **X** Bridge Condition | System Reliability/Freight

FFY	Phase	Fed	State	Local	Total	Source	AC	Description: Bridge repair
2018	PE		26.9		26.9			
2019	CONST	397.1	44.1		441.2	NHPP		
4-2018 (C19)		**397.1**	**71.0**		**468.1**			4-20-2018

TIP #: 0-21-2018 **FHTP #:** **Project Name:** K-18 & Karns Dr. Roundabout **Length (mi):**
KDOT #: KA-5132-01 **Project Sponsor:** KDOT **Class:** Minor Arterial **Project Type:** Safety
Location: **Bike/Ped?** No **ITS?** No
Performance Measures: **X** Safety | Pavement Condition | Bridge Condition | System Reliability/Freight

FFY	Phase	Fed	State	Local	Total	Source	AC	Description: Convert T-intersection to a roundabout, to include .16 miles of new multiuse path. Project funded through corridor management. 4-21-2018
2020	CONST		1,243.0	288.0	1,531.0			
4-2018 (C20)			**1,243.0**	**288.0**	**1,531.0**			

TIP #: 0-22-2018 **FHTP #:** **Project Name:** US-24 & Crown C Intersection **Length (mi):** 0.23
KDOT #: KA-5133-01 **Project Sponsor:** KDOT **Class:** Principal Arterial **Project Type:** Safety
Location: US-24 & Crown C, approximately 1 mile east of Manhattan city limits **Bike/Ped?** No **ITS?** No
Performance Measures: **X** Safety | Pavement Condition | Bridge Condition | **X** System Reliability/Freight

FFY	Phase	Fed	State	Local	Total	Source	AC	Description: Add left turn bay for EB/WB on US-24 with 3.4 access at Crown C. SB right turn lane on US-24. Entrance north of US-24 will be realigned with Crown C. Includes extension of frontage road 5-22-2018
2019	CONST		975.0	166.0	1,141.0			
			975.0		**1,141.0**			
4-2018 (C20)								

TIP #: 0-23-2014 **FHTP #:** 21 **Project Name:** Casement Rd. Improvements Phase III **Length (mi):** 0.27
KDOT #: **Project Sponsor:** City of Manhattan **Class:** Minor Arterial **Project Type:** Expansion
Location: Casement Rd: Griffith to Allen **Bike/Ped?** Yes **ITS?** No
Performance Measures: Safety | Pavement Condition | Bridge Condition | System Reliability/Freight

FFY	Phase	Fed	State	Local	Total	Source	AC	Description: Widen roadway and add multi-use path
2022	PE			147.5	147.5			
2023	CONST			1,628.5	1,628.5			**Notes:** Phase 3 of 3
2-2014 (C20)				**1,776.0**	**1,776.0**			0-23-2014 (18TIP)

TIP #: 0-23-2018 **FHTP #:** **Project Name:** Kirkwood Drive Extension from Walters Dr. to Marlatt Ave **Length (mi):** 0.50
KDOT #: **Project Sponsor:** City of Manhattan **Class:** Collector **Project Type:** Expansion
Location: Kirkwood Dr: Walters Dr. to Marlatt Ave. **Bike/Ped?** Yes **ITS?** No
Performance Measures: Safety | Pavement Condition | Bridge Condition | System Reliability/Freight

FFY	Phase	Fed	State	Local	Total	Source	AC	Description:
2018	PE			100.0	100.0			Connect Kirkwood Dr with Marlatt Ave with a 37th foot three lane roadway across Marlatt Waterway Channel. Sidewalk and multiuse path.
2020	CONST			2,000.0	2,000.0			
4-2018 (C19)				**2,100.0**	**2,100.0**			4-23-2018

TIP #: 0-25-2018 **FHTP #:** **Project Name:** Dyer Road Safety Improvements **Length (mi):** 0.20
KDOT #: C-4938-01 **Project Sponsor:** Pottawatomie County **Class:** Major Collector **Project Type:** Safety
Location: Dyer Road: Little Grill Entrance to north .2 miles **Bike/Ped?** Yes **ITS?** No
Performance Measures: **X** Safety | Pavement Condition | Bridge Condition | System Reliability/Freight

FFY	Phase	Fed	State	Local	Total	Source	AC	Description:
2020	CONST	214.6		23.8	238.4	HSIP		Grade hillside that obstructs view north of Little Grill entrance, widen shoulder along roadside, and add pedestrian signage
4-2018 (C20)		**214.6**		**23.8**	**238.4**			

TIP #: 0-26-2018 **FHTP #:** **Project Name:** K-18: Westwood to US-24 CCLIP **Length (mi):** 2.88
KDOT #: U-2351-01 **Project Sponsor:** Manhattan **Class:** Principal Arterial **Project Type:** Preservation
Location: K-18: Westwood to US-24 **Bike/Ped?** No **ITS?** No
Performance Measures: Safety | **X** Pavement Condition | Bridge Condition | System Reliability/Freight

FFY	Phase	Fed	State	Local	Total	Source	AC	Description:
2020	CONST		299.7	171.1	470.8			Remove and replace deteriorated concrete panels
4-2018 (C20)			**299.7**	**171.1**	**470.8**			

TIP #: 1-31-2014 **FHTP #:** 79 **Project Name:** US-77 Bridge Replacement (Rush Creek Bridge) **Length (mi):** N/A
KDOT #: KA-3953-01 **Project Sponsor:** KDOT **Class:** Principal Arterial **Project Type:** Preservation
Location: US-77: 1.5 miles north of K-57 N. Junction Bridge #043 (Rush Creek) **Bike/Ped?** No **ITS?** No
Performance Measures: Safety | Pavement Condition | **X** Bridge Condition | System Reliability/Freight

FFY	Phase	Fed	State	Local	Total	Source	AC	Description:
2018	PE		135.6		135.6			Bridge Repair
2019	CONST		1,425.3		1,425.3		X	**Notes:**
2020	CONST	1,140.3	(1,140.3)		0.0	Conv-NHPP		
5-2014 (C19)		**1,140.3**	**420.6**		**1,560.9**			5-31-2014 (18TIP)

TIP #: 0-32-2014 **FHTP #:** 67 **Project Name:** US-40 Bridge Replacement (UP Railroad and Monroe St) **Length (mi):** N/A
KDOT #: KA-3952-01 **Project Sponsor:** KDOT **Class:** Principal Arterial **Project Type:** Preservation
Location: US-40: 2.3 miles east of US-77 Junction **Bike/Ped?** No **ITS?** No
Performance Measures: Safety | Pavement Condition | **X** Bridge Condition | System Reliability/Freight

FFY	Phase	Fed	State	Local	Total	Source	AC	Description:
2017	PE		1,182.0		1,182.0			Bridge Replacement
2020	ROW		237.0		237.0			
2021	UTIL		118.0		118.0			**Notes:**
2021	CONST		9,246.8		9,246.8		X	
2023	CONST	7,397.4	(7,397.4)		-	Conv-STP		
5-2014 (C20)		**7,397.4**	**3,386.4**		**10,783.8**			2-32-2014 (18TIP)

Transit and Paratransit Projects

TIP #: 0-T1-2020 **FHTP #:** **Project Name:** FHATA Urban Transit Service Operating Expenses **Project Type:** Transit/Paratransit
Project Sponsor: Flint Hills Area Transportation Agency **Location:** Manhattan Urbanized Area

FFY	Phase	Fed	State	Local	Total	Source
2019	OPR	857.8	392.0	465.8	1,715.6	5307
2019	ADMIN	85.8		17.2	102.9	5307
2020	OPR	888.5	264.5	444.2	1,597.2	5307
2020	ADMIN	98.7	113.3	254.7	466.7	5307
		1,930.8	**769.8**	**1,181.9**	**3,882.4**	

Description: The transit services provided in the Manhattan UZA.

TIP #: 0-T2-2020 **FHTP #:** **Project Name:** FHATA Rural Services **Project Type:** Transit/Paratransit
Project Sponsor: Flint Hills Area Transportation Agency (FHATA) **Location:** FHMPO Region

FFY	Phase	Fed	State	Local	Total	Source
2020	OPR	424.2	169.7	259.3	853.2	5311
2020	ADMIN	201.0		30.7	231.7	5311
		625.2	**169.7**	**290.0**	**1,084.9**	

Description: Operating assistance and admin for areas outside of the Manhattan Urbanized Area, including Junction City and Fort Riley

TIP #: 0-T3-2020 **FHTP #:** **Project Name:** Big Lakes Developmental Center Operating & Capital **Project Type:** Transit/Paratransit
Project Sponsor: Big Lakes Development Center **Location:** Riley, Geary and Pottawatomie Counties

FFY	Phase	Fed	State	Local	Total	Source
2020	OPR		5.0	2.0	7.0	
2021	OPR		5.0	2.0	7.0	
2021	CAP	55.0		16.0	66.0	5310
		55.0	**10.0**	**20.0**	**80.0**	

Description: Operating Assistance and Capital Purchases. One 14-passenger bus in 2019 and 2021. Local match source, county mill

TIP #: 0-T4-2020 **FHTP #:** **Project Name:** Pawnee Operating Expenses **Project Type:** Transit/Paratransit
Project Sponsor: Pawnee Mental Health **Location:** FHMPO Region

FFY	Phase	Fed	State	Local	Total	Source
2020	OPR		20.0		20.0	
			20.0		**20.0**	

Description:

TIP #: 0-T7-2018 **FHTP #:** **Project Name:** FHATA Bus Capital Program **Project Type:** Transit/Paratransit
Project Sponsor: Flint Hills Area Transportation Agency (FHATA) **Location:** FHMPO Region

FFY	Phase	Fed	State	Local	Total	Source
2020	CAP*	107.2		26.8	134.0	5311
2020	CAP**	107.2		26.8	134.0	5307
2020	CAP***	107.2	-	26.8	134.0	5339
		321.6		**80.4**	**268.0**	

Description: Purchase of 2 20-passenger cutaway buses under each funding program

TIP #: 0-T10-2018 **FHTP #:** **Project Name:** FHATA Bus Stop Amenities **Project Type:** Transit/Paratransit
Project Sponsor: Flint Hills Area Transportation Agency (FHATA) **Location:** FHMPO Region

FFY	Phase	Fed	State	Local	Total	Source
2019	CAP	177.1		35.4	221.4	5339
		177.1		**35.4**	**221.4**	

Description: Bus stop amenities to include (as needed) bus shelters, benches, and concrete pads.

3-T10-2018

TIP #: 0-T11-2018 **FHTP #:** **Project Name:** FHATA Safety and Security Capital **Project Type:** Transit/Paratransit
Project Sponsor: Flint Hills Area Transportation Agency (FHATA) **Location:** FHMPO Region

FFY	Phase	Fed	State	Local	Total	Source
2019	CAP*	8.0		2.0	10.0	5339
2019	CAP**	32.0		8.0	40.0	5339
2019	CAP***	8.0		2.0	10.0	5339
		48.0		**12.0**	**60.0**	

Description: *Security Cameras for 3-5 transit vehicles **Installation of electronic gate opener for perimeter fences around ATA facility. Includes proximity card reader and internet protocol access control. ***Additional security cameras for the ATA facility (interior and exterior).

TIP #: 0-T12-2018 **FHTP #:** **Project Name:** FHATA Misc. Capital Improvements **Project Type:** Transit/Paratransit
Project Sponsor: Flint Hills Area Transportation Agency (FHATA) **Location:** FHMPO Region

FFY	Phase	Fed	State	Local	Total	Source
2019	CAP*	47.5		11.9	59.4	5339
2019	CAP**	21.0		5.3	26.3	5339
2019	CAP***	58.2		14.5	72.7	5339
		126.7		**31.7**	**158.4**	

Description: * Up to 32 cameras for vehicles and one desktop software package **4-post lift
***Maintenance Utility Vehicle

TIP #: 0-T13-2018 **FHTP #:** **Project Name:** K-18 Connector Ogden Service **Project Type:** **Transit/Paratransit**

Project Sponsor: Flint Hills Area Transportation Agency **Location:** Riley County

FFY	Phase	Fed	State	Local	Total	Source
2019	OPR	135.5		33.9	169.4	5311
2020	OPR	134.9		50.6	185.5	5311
		270.4		**84.5**	**354.9**	

Description: Fixed route service through Manhattan to Ogden

Appendix F: MPO Self-Certification

Concurrent with the submittal of the proposed TIP to the FHWA and the FTA, the Flint Hills Metropolitan Planning Organization (MPO) certifies that the metropolitan transportation planning process is carried out in accordance with all applicable requirements, including:

1) 23 U.S.C. 134, 49 U.S.C. 5303 and this subpart;
2) Title VI of the Civil Rights Act of 1964, as amended (42 U.S.C. 2000d-1) and 49 CFR part 21;
3) 49 U.S.C. 5332, prohibiting discrimination on the basis of race, color, creed, national origin, sex, or age in employment or business opportunity;
4) Section ll0l(b) of the SAFETEA-LU (Pub. L. 109-59) and 49 CFR part 26 regarding the involvement of disadvantaged business enterprises in USDOT funded projects;
5) 23 CFR part 230, regarding the implementation of an equal employment opportunity program on Federal and Federal-aid highway construction contracts;
6) The provisions of the Americans with Disabilities Act of 1990 (42 U.S.C. 12101 et seq.) and 49 CFR Parts 27, 37, and 38;
7) The Older Americans Act, as amended (42 U.S.C. 6101), prohibiting discrimination on the basis of age in programs or activities receiving Federal financial assistance;
8) Section 324 of the title 23 U.S.C. regarding the prohibition of discrimination based on gender; and
9) Section 504 of the Rehabilitation of 1973 (29 U.S.C. 794) and 49 CFR part 27 regarding discrimination against individuals with disabilities.

Jeff Underhill, Policy Board Chairperson (Vice)

8-21-19
Date

Michael Moriarty, Bureau Chief, Transportation Planning

8-23-19
Date

Appendix G: Public Comment Period Summary

A 15-day public comment period was held prior to Policy Board approval of Amendment #1 to the 2020 TIP. No public comments were received.

The public notice of public involvement activities and time established for public review and comment on the TIP will satisfy the POP requirements of the Section 5307 Program.

	Public Comment Period Opens	Public Comment Period Closes	TAC Recommendation	Policy Board Approval	STIP Due Date
2020 TIP	July 5	August 5	August 7	August 21	September 5, 2019
Amendment #1	November 18	December 3	December 4	December 18	January 2, 2020
Amendment #2	March 16	March 31	April 1	April 15	May 7, 2020
Amendment #3	July 20	August 4	August 5	August 19	September 3, 2020
Amendment #4	September 21	October 6	October 7	October 21	November 8, 2020