Kansas Rail Trails

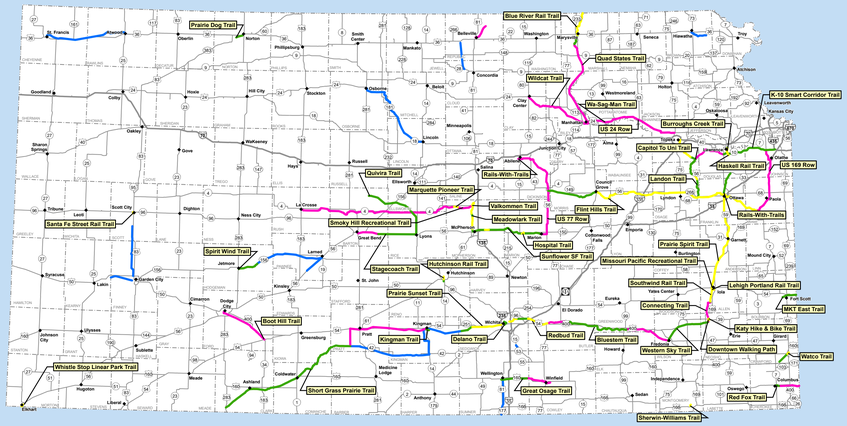

Completed Rail-Trail | Rail-Trail Project | Proposed Trail | Low Rail Use Line

For a comprehensive list of rail-trail systems across the state, visit the Sunflower Rail-Trails Conservancy at https://www.kansastrails.org.

Summary of Kansas Bicycle Laws

The following are some of the Kansas Statutes applicable to bicycles, motorized bicycles and electric-assisted bicycles. References are to the Kansas Statutes Annotated (K.S.A) and Kansas Administrative Regulations (K.A.R). For more details check out http://www.kslegislature.org and https://www.ksrs.org/pubs/pubs_kar.aspx.

Bicyclists using the roadway are granted all the same rights as motorists and are subject to Kansas' traffic laws except as otherwise provided in K.S.A. 8-1586 to 8-1592b. (K.S.A. 8-1586; 8-1587)

No bicycle shall carry more persons at a time than the number it was designed for and is equipped to carry. (K.S.A. 8-1588)

Clinging or attaching to motor vehicles is prohibited. (K.S.A. 8-1589)

A bicyclist shall ride as near to the right side of the roadway "as practicable" and may ride to the left if on a one-way roadway with at least two marked or striped lanes. (K.S.A. 8-1590)

At least one hand must remain on the handlebars when carrying objects. (K.S.A. 8-1591)

Bicycles must be equipped with a white front light and rear red reflectors or light when operated between sunset and sunrise. (K.S.A. 8-1592)

Electric-assisted bicycles do not require registration or driver's license to operate. (K.S.A. 8-1592b)

Bicyclists have the right to be on any public street or highway and may ride two abreast. Bicyclists are not allowed to ride on the Interstate. (K.S.A. 8-1590; K.A.R. 36-14-1)

Bicyclists may proceed through a red signal that fails to change within a reasonable amount of time and only after stopping and yielding right-of-way to any cross traffic. (K.S.A. 8-1508(c)(4))

Drivers are required by law to provide at least three feet when passing a bicyclist and may pass in a no-passing zone when safe to do so. (K.S.A. 8-1516)

"Bicycle" defined at K.S.A. 8-1405

"Motorized Bicycle" defined at K.S.A. 8-1439a

"Electric-Assisted Bicycle" defined at K.S.A. 8-1489

Bicycling Resources and Tourist Information

These links are provided as information only. The Kansas Department of Transportation makes no representations or warranties of any kind, expressed or implied, about the completeness, accuracy, reliability or suitability of the information presented in these websites.

Kansas Cyclist - A comprehensive collection of Kansas cycling resources, including events, bike shops, route guides and more.
www.kansascyclist.com

Bike Walk KC - A nonprofit organization that works to make the Kansas City region a safer and more accessible place to walk, bicycle, live, work and play.
www.bikewalkkc.org

Bike Walk Wichita - A nonprofit organization dedicated to the promotion of safe, active transportation within Wichita and southcentral Kansas.
www.bikewalkwichita.org

Kansas Department of Transportation - A state agency with bicycling and pedestrian information, including digital maps, safety tips, and state statutes.
www.ksdot.org/bikeped

Kansas Department of Wildlife, Parks & Tourism - a state agency dedicated to promoting activities in Kansas, including state parks and wildlife areas.
www.KSOutdoors.com

Travel Kansas - From the Kansas Tourism Office, a complete resource for things to do and places to explore while visiting Kansas. 1-800-2-KANSAS or
www.travelks.com

American Discovery Trail (ADT) Society - The ADT is a transcontinental trail that crosses 570 miles through Kansas, stretching coast-to-coast between California and Delaware.
www.discoverytrail.org

Get Outdoors Kansas - A partner generated website that includes information and maps of trails across the state.
https://www.getoutdoorskansas.org

Adventure Cycling Association - Known as "America's Bicycle Travel Experts," provides information about the United States Bicycle Route System (USBRS), including USBR76 through Kansas, which mostly follows the Trans-America Trail.
www.adventurecycling.org

Biking Across Kansas - An annual 8-day bicycle tour across Kansas usually held every June.
www.bak.org

Map Contact Information
Jenny Kramer, Bicycle and Pedestrian Coordinator
Kansas Department of Transportation
Eisenhower State Office Building
700 SW Harrison Street
Topeka, KS 66603-3754
Telephone: (785) 296-5186
TTY (785) 296-3585
Jenny.Kramer@ks.gov

To order more maps, visit https://kdotapp.ksdot.org/BicycleMapRequest

For a collection of interactive cycling maps published online by KDOT, go to: http://arcg.is/f9eiO

Acknowledgments
Editor: Jenny Kramer, KDOT
Cartographer: Elaine Bryant, KDOT
Graphic Designers: Scott L. Otipoby and Mallory Goeke, KDOT
Photo Contest Winner: Austin Russell, McPherson
Photo taken during a bikepacking trip on the Meadowlark Trail from McPherson to Lindsborg.

Governor Laura Kelly
Secretary of Transportation Julie Lorenz

The State of Kansas is an Equal Opportunity Employer.
View employment opportunities at www.jobs.ks.gov

10 SIMPLE STEPS FOR BICYCLE SAFETY

Bicycling is a fun and healthy way to get around and get your daily dose of physical activity. But before riding, make sure you and your bike are safe and ready to ride.

WEAR a HELMET
Make sure it fits and is strapped on. It should be a snug fit with little movement.

FOLLOW the RULES
Stop at stop signs and traffic signals. Ride to the right when on the road, with the flow of traffic. Yield to pedestrians and other vehicles when riding on a sidewalk or path.

SIGNAL your MOVES
Use hand signals to let others know your intended moves.

CHECK your GEAR
Make sure your tires have air, your brakes work, your seat is adjusted and nothing seems loose.

SEE and be SEEN
Wear bright or reflective clothing and always use lights when riding at night or in low light. Lights help you see and be seen by others.

LOOK for HAZARDS
Look ahead for cars pulling out of driveways or people exiting parked cars. Always look both ways and scan ahead when turning.

DON'T get DISTRACTED
Do not get distracted by your phone or other devices. Stay alert at all times. Listen for traffic and other road users nearby.

MAKE some NOISE
Use a bell, a horn or your voice to alert others when approaching from behind, especially pedestrians when riding on a sidewalk or path.

PREPARE for all WEATHER
Make sure you're prepared for all types of weather. Carry a light jacket to help stay warm and dry. Use your lights on cloudy days.

LOCK it UP
One of the best ways to protect your bike is to lock it up with a quality lock, even while at home.

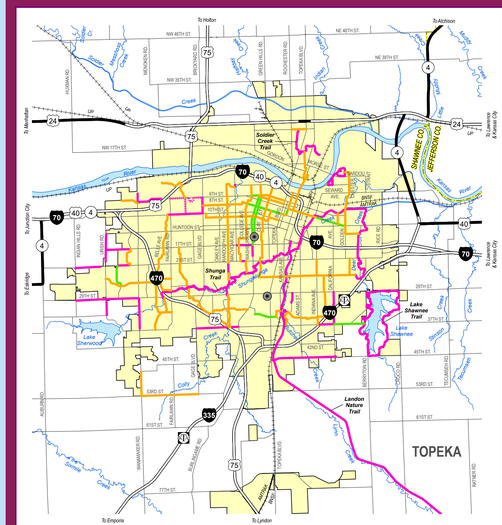

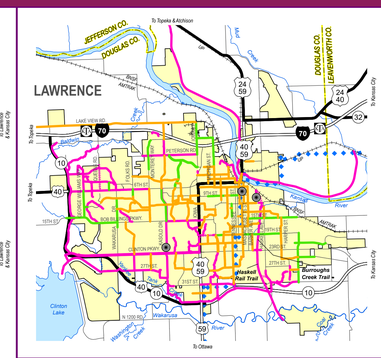

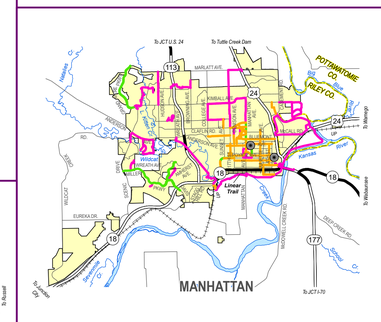

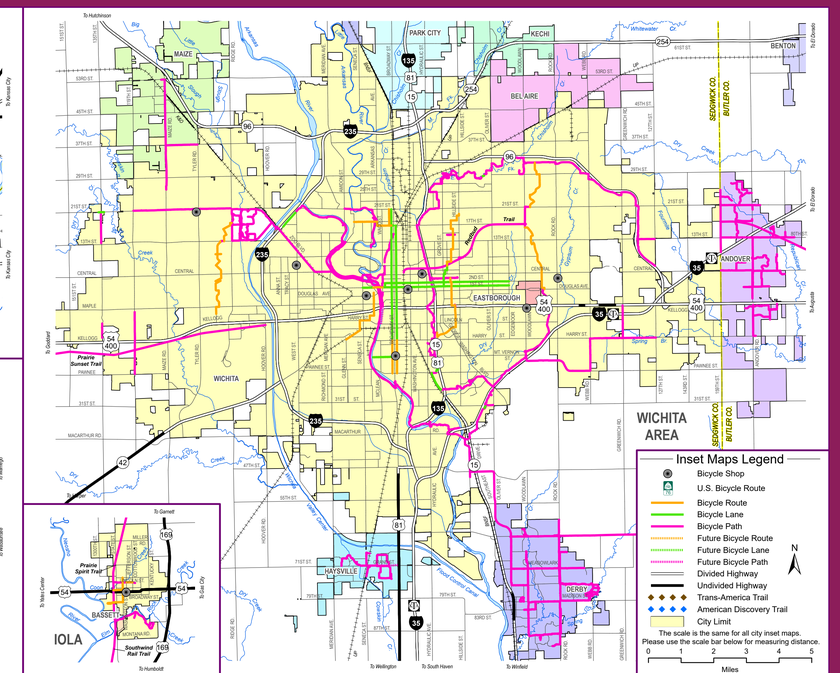

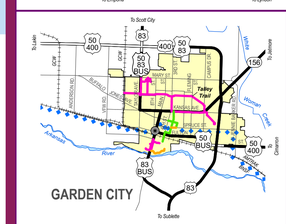

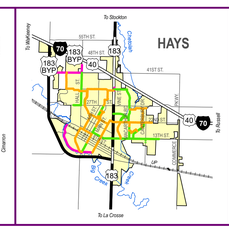

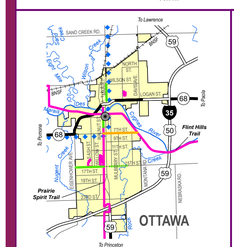

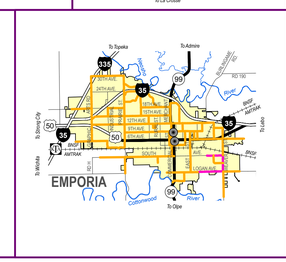

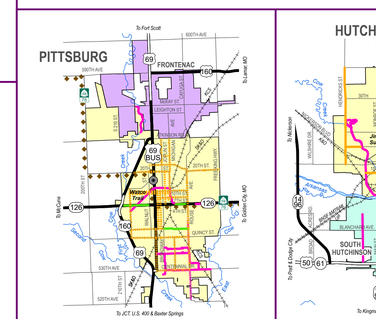

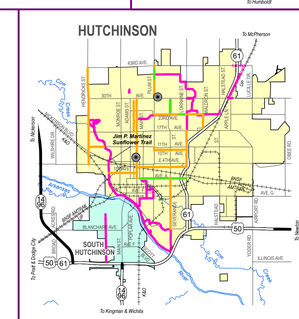

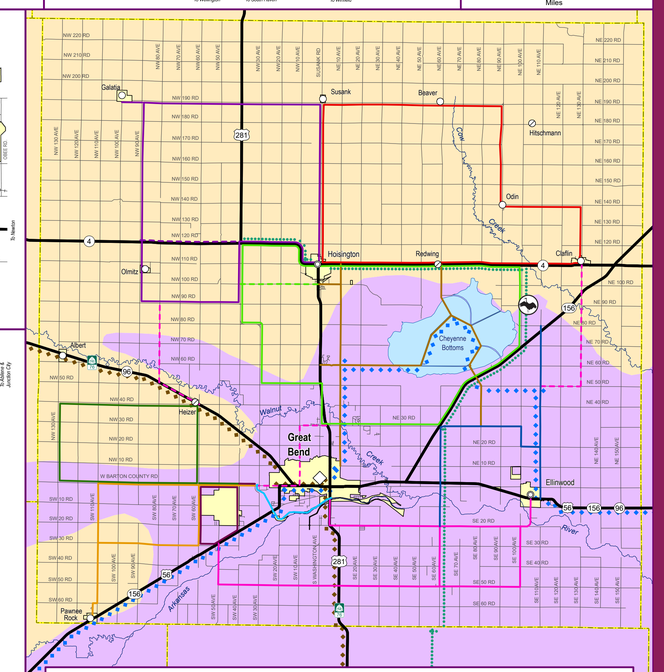

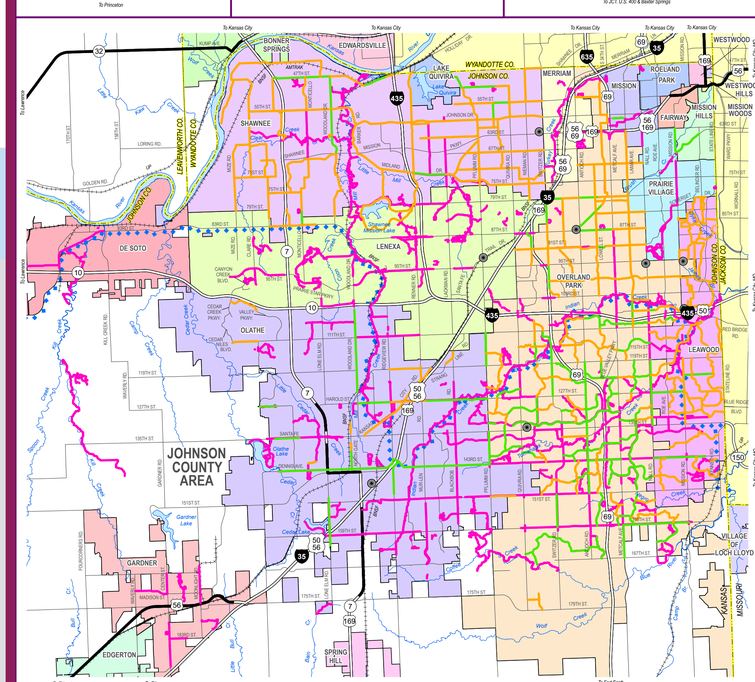

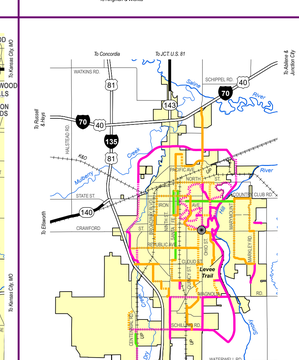

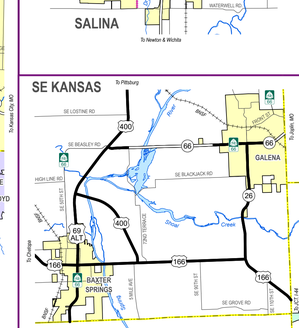

Barton County Kansas Cycling Routes

Kansas has thousands of miles of roadways and trails that can accommodate both on-road and off-road cycling. A mixture of paved and unpaved routes throughout the state allows cyclists to experience the beauty of Kansas from a different point of view. These routes will take travelers through the Arkansas River Lowlands and Smoky Hills physiographic regions.

KDOT makes no warranties, guarantees, or representations for accuracy of this information and assumes no liability for errors or omissions.

Cycling Routes
- B-29 Memorial Route
- Beaver Loop
- Camp Aldrich Route
- Cheyenne Bottoms Loop
- Cheyenne Bottoms Loop Shortcut
- Galatia Loop
- Galatia Loop Shortcut
- Great Bend Hike and Bike
- Heizer Loop
- Pawnee Rock State Park Route
- South of River Route
- Wetlands Gravel Grinder Route
- Connectors

Byway
- Wetland and Wildlife National Scenic Byway

Routes Across Kansas
- U.S. Bicycle Route
- American Discovery Trail
- Trans-America Trail
- Divided Highway
- Undivided Highway
- County Road

Physiographic Provinces
- Arkansas River Lowlands
- Smoky Hills

N
0 1 2 3 4 5
Miles

County Index

and Vehicle License Symbols

AL Allen, 12,444 ..... E-12
AN Anderson, 7,878 ..... E-11
AT Atchison, 16,193 ..... B-11
BA Barber, 4,854 ..... G-6
BT Barton, 26,111 ..... D-6
BB Bourbon, 14,653 ..... E-12
BR Brown, 9,598 ..... B-11
BU Butler, 66,765 ..... F-9
CL Chase, 2,629 ..... E-7
CQ Chautauqua, 3,309 ..... G-10
CK Cherokee, 20,155 ..... E-13
CN Cheyenne, 2,660 ..... B-2
CA Clark, 2,003 ..... G-4
CY Clay, 7,997 ..... C-9
CO Cloud, 8,729 ..... C-8
CF Coffey, 8,233 ..... E-11
CM Comanche, 1,748 ..... G-5
CL Cowley, 35,218 ..... G-9
CR Crawford, 39,019 ..... F-12
DC Decatur, 2,871 ..... B-4
DK Dickinson, 18,717 ..... D-9
DP Doniphan, 7,683 ..... B-12
DG Douglas, 121,436 ..... D-12
ED Edwards, 2,849 ..... E-5
EK Elk, 2,508 ..... E-10
EL Ellis, 28,710 ..... D-5
EW Ellsworth, 6,166 ..... D-7
FI Finney, 36,611 ..... E-3
FO Ford, 33,848 ..... F-4
FR Franklin, 25,631 ..... D-11
GE Geary, 32,594 ..... C-9
GO Gove, 2,612 ..... D-3
GH Graham, 2,492 ..... C-5
GT Grant, 7,336 ..... F-2
GY Gray, 6,033 ..... F-4
GL Greeley, 1,227 ..... C-2
GW Greenwood, 6,055 ..... E-10
HM Hamilton, 2,607 ..... E-2
HP Harper, 5,506 ..... G-7
HV Harvey, 34,210 ..... E-8
HS Haskell, 3,997 ..... F-3
HG Hodgeman, 1,818 ..... E-4
JA Jackson, 13,280 ..... C-11
JF Jefferson, 18,975 ..... C-11
JW Jewell, 2,841 ..... B-7
JO Johnson, 597,555 ..... D-12
KE Kearny, 3,943 ..... E-2
KM Kingman, 7,310 ..... F-7
KW Kiowa, 2,516 ..... F-5
LB Labette, 19,964 ..... C-12
LE Lane, 1,560 ..... D-4
LV Leavenworth, 81,352 ..... C-12
LC Lincoln, 3,023 ..... C-7
LN Linn, 9,750 ..... E-12
LG Logan, 2,944 ..... D-3
LY Lyon, 33,406 ..... E-10
MN Marion, 11,950 ..... E-9
MS Marshall, 9,722 ..... B-10
MP McPherson, 28,537 ..... D-8
ME Meade, 4,146 ..... G-4
MI Miami, 33,680 ..... D-12
MC Mitchell, 6,150 ..... D-10
MG Montgomery, 32,100 ..... G-11
MR Morris, 5,521 ..... D-9
MT Morton, 2,667 ..... G-2
NM Nemaha, 10,155 ..... B-10
NO Neosho, 15,951 ..... F-11
NS Ness, 2,840 ..... D-4
NT Norton, 5,430 ..... B-5
OS Osage, 15,941 ..... D-11
OB Osborne, 3,475 ..... C-6
OT Ottawa, 5,802 ..... C-8
PN Pawnee, 6,562 ..... E-5
PL Phillips, 5,317 ..... B-5
PT Pottawatomie, 24,277 ..... C-10
PR Pratt, 9,378 ..... F-6
RA Rawlins, 2,508 ..... B-3
RN Reno, 62,342 ..... E-7
RP Republic, 4,964 ..... C-8
RC Rice, 9,531 ..... E-7
RL Riley, 73,703 ..... C-9
RO Rooks, 5,013 ..... C-5
RI Rush, 3,093 ..... E-5
RS Russell, 6,907 ..... D-6
SA Saline, 54,401 ..... D-8
SC Scott, 4,897 ..... D-3
SG Sedgwick, 513,607 ..... E-8
SW Seward, 21,730 ..... G-3
SN Shawnee, 177,499 ..... C-11
SD Sheridan, 2,533 ..... C-4
SH Sherman, 5,899 ..... C-2
SM Smith, 3,603 ..... B-6
SF Stafford, 4,178 ..... E-6
ST Stanton, 1,987 ..... F-2
SV Stevens, 5,559 ..... G-2
SU Sumner, 22,996 ..... G-8
TH Thomas, 7,711 ..... C-3
TR Trego, 2,793 ..... D-5
WB Wabaunsee, 6,899 ..... D-10
WA Wallace, 1,503 ..... D-2
WS Washington, 5,420 ..... B-8
WH Wichita, 2,105 ..... E-2
WL Wilson, 8,660 ..... F-11
WO Woodson, 3,183 ..... E-11
WY Wyandotte, 165,324 ..... C-12

Total State Population
2,911,505

KANSAS POPULATION
as certified to the Secretary of State
by the Division of the Budget
on July 1, 2019

City Index

(Incorporated cities only)

A

Abbyville, 85 ..... E-7
Abilene, 6,300 ..... C-9
Admire, 153 ..... D-10
Agenda, 66 ..... B-8
Agra, 248 ..... B-8
Albert, 166 ..... D-6
Alden, 142 ..... E-5
Alexander, 60 ..... D-5
Alma, 779 ..... C-10
Almena, 383 ..... B-5
Alta Vista, 422 ..... C-10
Altamont, 1,030 ..... F-12
Alton, 92 ..... B-6
Altoona, 380 ..... F-11
Americus, 887 ..... E-10
Andale, 988 ..... E-8
Andover, 13,278 ..... F-9
Anthony, 2,095 ..... G-7
Arcadia, 310 ..... F-12
Argonia, 476 ..... F-8
Arkansas City, 11,793 ..... G-9
Arlington, 451 ..... E-7
Arma, 1,434 ..... F-12
Ashland, 779 ..... F-4
Assaria, 407 ..... D-8
Atchison, 10,560 ..... B-12
Atwood, 1,208 ..... B-6
Auburn, 1,222 ..... C-11
Augusta, 9,342 ..... F-9
Aurora, 55 ..... B-6
Axtell, 401 ..... B-10

B

Baldwin City, 4,691 ..... D-12
Barnard, 65 ..... C-7
Barnes, 151 ..... B-9
Bartlett, 74 ..... G-12
Basehor, 5,194 ..... C-12
Bassett, 21 ..... E-11
Baxter Springs, 3,944 ..... G-12
Bazine, 302 ..... D-5
Beattie, 189 ..... E-10
Bel Aire, 8,073 ..... E-9
Belle Plaine, 1,568 ..... F-9
Bellefille, 1,887 ..... B-9
Beloit, 3,726 ..... C-7
Belpre, 84 ..... E-6
Belvue, 185 ..... C-10
Benedict, 68 ..... E-11
Bennington, 626 ..... C-8
Bentley, 520 ..... E-8
Benton, 869 ..... E-9
Bern, 164 ..... A-10
Beverly, 148 ..... C-8
Bird City, 434 ..... B-2
Bison, 237 ..... D-6
Blue Mound, 273 ..... E-12
Blue Rapids, 963 ..... B-9
Bluff City, 58 ..... G-9
Bogue, 136 ..... C-5
Bonner Springs, 7,804 ..... C-12
Brewster, 288 ..... B-3
Bronson, 309 ..... E-12
Brookville, 254 ..... D-8
Brownell, 26 ..... D-5
Buckeye, 783 ..... F-8
Buffalo, 213 ..... E-11
Buhler, 1,286 ..... E-8
Bunker Hill, 95 ..... C-6
Burden, 525 ..... F-9
Burdett, 58 ..... E-5
Burlingame, 890 ..... D-11
Burlington, 2,558 ..... E-11
Burns, 205 ..... E-9
Burr Oak, 159 ..... B-7
Burrton, 1,060 ..... E-8
Bushong, 33 ..... D-10
Bushton, 296 ..... D-6
Byers, 34 ..... E-6

C

Caldwell, 998 ..... G-8
Cambridge, 82 ..... F-11
Cameron, 1,991 ..... G-11
Canton, 699 ..... D-8
Carbondale, 1,377 ..... C-11
Carlton, 43 ..... D-9
Cassoday, 125 ..... E-10
Cawker City, 447 ..... C-7
Cedar Point, 26 ..... E-9
Cedar Vale, 517 ..... G-10
Cedar, 13 ..... E-7
Centralia, 577 ..... B-10
Chanute, 9,018 ..... E-12
Chapman, 1,357 ..... C-9
Chase, 430 ..... D-6
Chautauqua, 93 ..... G-10
Cheney, 2,100 ..... E-8
Cherokee, 702 ..... F-12
Cherryvale, 2,653 ..... G-12
Chetopa, 1,215 ..... G-12
Cimarron, 2,211 ..... E-4
Circleville, 162 ..... B-11
Clay Center, 3,989 ..... D-9
Clayton, 56 ..... B-4
Clearwater, 2,543 ..... F-8
Clifton, 509 ..... B-9
Climax, 85 ..... E-10
Clyde, 652 ..... B-8
Coats, 77 ..... F-6
Coffeyville, 9,366 ..... G-11
Colby, 5,317 ..... B-3
Coldwater, 759 ..... F-6
Collyer, 43 ..... C-4
Colony, 410 ..... E-11
Columbus, 3,070 ..... F-12
Colwich, 1,409 ..... E-8
Concordia, 4,956 ..... B-8
Conway Springs, 1,217 ..... F-8
Cooldge, 93 ..... E-2
Copeland, 298 ..... F-4
Corning, 163 ..... B-10
Cottonwood Falls, 858 ..... D-10
Council Grove, 2,079 ..... D-10
Courtland, 267 ..... B-8
Covert, 75 ..... C-8
Cuba, 145 ..... B-8
Cullison, 59 ..... F-6
Culver, 117 ..... C-8
Cunningham, 448 ..... F-7
Fredonia, 2,264 ..... F-11
Frontenac, 3,410 ..... F-12
Fulton, 156 ..... E-12

G

Galatia, 37 ..... D-6
Galena, 2,875 ..... G-13
Galesburg, 119 ..... F-11
Galva, 867 ..... D-8
Garden City, 26,546 ..... E-3
Garden Plain, 900 ..... F-8
Gardner, 21,871 ..... D-12
Garfield, 175 ..... E-6
Garnett, 3,262 ..... E-11
Gas City, 505 ..... E-11
Gaylord, 105 ..... C-7
Gem, 84 ..... B-3
Geneseo, 257 ..... E-7
Geuda Springs, 181 ..... G-9
Girard, 2,702 ..... F-12
Glade, 85 ..... B-6
Glasco, 463 ..... C-8
Glen Elder, 433 ..... C-7
Goddard, 4,724 ..... E-8
Goessel, 501 ..... E-8
Goff, 116 ..... B-10
Goodland, 4,386 ..... B-2
Gorham, 340 ..... C-5
Gove, 70 ..... C-4
Grainfield, 245 ..... C-6
Grandview Plaza, 1,585 ..... C-9
Great Bend, 15,710 ..... D-6
Greeley, 296 ..... D-12
Greenleaf, 307 ..... D-9
Greensburg, 791 ..... F-6
Grenola, 67 ..... F-10
Gridley, 326 ..... E-11
Grinnell, 231 ..... C-4
Gypsum, 398 ..... E-8

H

Haddam, 97 ..... B-8
Halstead, 2,025 ..... E-8
Hamilton, 243 ..... E-10
Hamilton, 36 ..... A-11
Hanover, 651 ..... B-9
Hanston, 196 ..... E-5
Hardtner, 158 ..... G-7
Harper, 1,333 ..... F-7
Harveyville, 247 ..... D-10
Harvey, 246 ..... E-8
Haven, 1,196 ..... E-8
Havensville, 154 ..... B-9
Haviland, 683 ..... F-5
Hays, 20,852 ..... C-5
Haysville, 11,264 ..... F-8
Hazelton, 85 ..... G-7
Hepler, 133 ..... F-12
Herington, 2,304 ..... D-9
Herndon, 127 ..... A-3
Hesston, 3,734 ..... E-8
Hiawatha, 3,134 ..... B-11
Highland, 1,001 ..... B-11
Hill City, 1,415 ..... C-5
Hillsboro, 2,834 ..... E-7
Hoisington, 2,510 ..... D-6
Holcomb, 2,064 ..... C-2
Hollenberg, 20 ..... A-9
Holton, 3,446 ..... B-11
Holyrood, 422 ..... D-7
Hope, 334 ..... D-9
Horace, 66 ..... C-2
Horton, 1,688 ..... B-11
Howard, 602 ..... E-12
Hoxie, 1,198 ..... C-4
Hoyt, 638 ..... C-11
Hudson, 124 ..... E-9
Hugoton, 3,794 ..... F-2
Humboldt, 1,789 ..... E-11
Hunnewell, 63 ..... G-6
Hunter, 59 ..... C-7
Huron, 72 ..... B-11
Hutchinson, 40,623 ..... E-8

I

Independence, 8,598 ..... F-11
Ingalls, 276 ..... G-3
Inman, 1,333 ..... E-8
Iola, 5,312 ..... E-12
Isabel, 82 ..... F-7
Ionia, 169 ..... C-7

J

Jamestown, 260 ..... B-8
Jennings, 92 ..... C-2
Jetmore, 822 ..... E-5
Jewell, 595 ..... C-7
Johnson City, 1,228 ..... F-2
Junction City, 22,120 ..... C-9

K

Kanopolis, 461 ..... D-7
Kanorado, 150 ..... B-2
Kansas City, 152,958 ..... C-12
Kechi, 1,996 ..... E-8
Kensington, 439 ..... B-6
Kincaid, 117 ..... E-12
Kingman, 2,906 ..... F-7
Kinsley, 1,376 ..... E-5
Kiowa, 941 ..... G-7
Kirwin, 158 ..... B-6
Kismet, 435 ..... F-3

L

La Crosse, 1,257 ..... D-6
La Cygne, 1,120 ..... D-12
La Harpe, 528 ..... E-12
Labette, 72 ..... C-12
Lake Quivira, 938 ..... C-12
Lakin, 2,195 ..... E-3
Lancaster, 288 ..... B-11
Lane, 226 ..... D-11
Langdon, 40 ..... E-7
Lansing, 11,964 ..... C-12
Larned, 3,772 ..... E-6
Latham, 137 ..... E-10
Latimer, 19 ..... D-9
Lawrence, 97,298 ..... D-12
Leavenworth, 36,062 ..... C-12
Lebanon, 164,689 ..... C-7
Lebanon, 199 ..... B-7
Lebo, 894 ..... D-11
Lecompton, 655 ..... C-11
Lehigh, 170 ..... E-9
Lenexa, 55,294 ..... C-12
Lenora, 235 ..... B-5
Leon, 730 ..... F-9
Leonardville, 66 ..... D-11
Leoncavallo, 436 ..... C-9
Lerado, 143 ..... D-3
LeRoy, 541 ..... E-11
Lewis, 423 ..... E-6
Liberal, 19,495 ..... G-3
Liberty, 110 ..... E-12
Liebenthal, 96 ..... D-6
Lincoln, 1,202 ..... C-7
Lincolnville, 194 ..... D-9
Lindsborg, 3,288 ..... D-9
Linn Valley, 863 ..... D-12
Linn, 385 ..... C-7
Linwood, 391 ..... D-12
Little River, 522 ..... D-8
Logan, 542 ..... B-5
Lone Elm, 23 ..... E-12
Long Island, 123 ..... A-5
Longford, 72 ..... C-8
Longton, 302 ..... E-10
Lorraine, 129 ..... E-7
Lost Springs, 67 ..... D-9
Louisburg, 4,828 ..... D-12
Louisville, 218 ..... C-10
Lucas, 391 ..... D-7
Luray, 184 ..... C-7
Lyndon, 1,020 ..... D-11
Lyons, 3,511 ..... D-7

M

Macksville, 532 ..... E-6
Madison, 609 ..... E-10
Mahaska, 76 ..... A-8
Maize, 4,462 ..... E-8
Manchester, 96 ..... C-8
Manhattan, 54,959 ..... C-10
Mankato, 801 ..... B-7
Marion, 152 ..... F-7
Maple Hill, 606 ..... C-11
Mapleton, 82 ..... G-12
Marion, 1,787 ..... D-9
Marquette, 603 ..... D-8
Sybolette, 1,351 ..... E-8
Marshall Creek, 43 ..... E-10
Mayetta, 350 ..... B-11
Mayfield, 106 ..... F-8
McCracken, 177 ..... D-5
McDonald, 156 ..... C-2
McDonald, 156 ..... B-3
McFarland, 243 ..... C-10
McLouth, 844 ..... C-12
McPherson, 13,077 ..... D-8
Meade, 1,565 ..... F-4
Medicine Lodge, 1,854 ..... F-7
Melvern, 376 ..... D-11
Menlo, 58 ..... C-4
Meriden, 782 ..... C-11
Merriam, 11,126 ..... C-12
Milan, 77 ..... F-8
Milford, 521 ..... C-10
Miltonvale, 485 ..... C-8
Minneapolis, 1,933 ..... C-8
Minneola, 684 ..... F-5
Moline, 425 ..... E-12
Montezuma, 961 ..... F-4
Moran, 514 ..... E-12
Morganville, 188 ..... B-9
Morland, 147 ..... C-4
Morrill, 228 ..... A-11
Morrowville, 146 ..... B-9
Moscow, 305 ..... F-3
Mound City, 686 ..... E-12
Mound City, 575 ..... F-11
Moundridge, 1,864 ..... E-8
Mount Hope, 800 ..... E-8
Mulberry, 522 ..... F-13
Mulvane, 2,446 ..... F-8
Mulvane, 6,416 ..... F-8
Muscotah, 169 ..... B-11

N

Narka, 86 ..... A-8
Nashville, 58 ..... F-7
Natoma, 149 ..... C-6
Neodesha, 2,310 ..... F-11
Neosho Falls, 137 ..... E-12
Neosho Rapids, 262 ..... D-10
Ness City, 1,338 ..... D-5
Netawaka, 138 ..... B-11
New Albany, 52 ..... F-11
New Cambria, 123 ..... C-8
New Strawn, 352 ..... D-12
Newton, 18,746 ..... E-7
Nickerson, 1,007 ..... E-6
Norcatur, 76 ..... C-3
Norton, 2,946 ..... B-4
North Newton, 1,754 ..... E-8
Norton, 1,768 ..... B-5
Norwich, 450 ..... F-8

O

Oak Hill, 23 ..... E-6
Oakley, 2,108 ..... C-3
Oberlin, 1,725 ..... B-4
Offerle, 187 ..... E-5
Ogden, 1,978 ..... C-9
Okato, 63 ..... A-10
Olathe, 139,605 ..... C-12
Olivet, 107 ..... D-6
Olpe, 539 ..... D-10
Olsburg, 220 ..... D-10
Onaga, 690 ..... B-11
Oneida, 71 ..... B-10
Osage City, 2,821 ..... D-11
Osawatomie, 4,266 ..... D-12
Osborne, 1,291 ..... B-6
Oskaloosa, 1,059 ..... C-11
Oswego, 1,698 ..... F-12
Otis, 283 ..... E-4
Ottawa, 12,267 ..... D-11
Overbrook, 1,022 ..... D-11
Overland Park, 192,536 ..... C-12
Oxford, 1,005 ..... F-9
Ozawkie, 621 ..... C-11

P

Palco, 274 ..... C-4
Palmer, 104 ..... B-9
Paola, 5,670 ..... D-12
Paradise, 49 ..... C-6
Park City, 7,730 ..... C-9
Park, 113 ..... C-4
Parker, 267 ..... D-12
Parkerfield, 417 ..... G-9
Parsons, 9,665 ..... F-12
Partridge, 242 ..... E-7
Pawnee Rock, 233 ..... E-6
Pearl, 24 ..... C-10
Peabody, 1,109 ..... E-9
Penalosa, 19 ..... E-12
Perry, 905 ..... C-11
Peru, 127 ..... E-10
Phillipsburg, 2,486 ..... B-6
Pittsburg, 20,178 ..... F-12
Plains, 1,042 ..... F-2
Plainville, 1,837 ..... C-5
Pleasanton, 1,174 ..... E-12
Plevna, 221 ..... E-7
Pomona, 821 ..... D-11
Portis, 56 ..... C-6
Potwin, 436 ..... E-9
Powhattan, 75 ..... B-10
Prairie View, 123 ..... B-6
Prairie Village, 22,389 ..... C-12
Pratt, 6,630 ..... F-6
Prescott, 249 ..... E-12
Preston, 148 ..... E-7
Pretty Prairie, 1,007 ..... E-7
Princeton, 271 ..... D-12
Protection, 475 ..... F-5

Q

Quenemo, 375 ..... D-11
Quinter, 1,021 ..... C-4

R

Radium, 23 ..... E-6
Ramona, 180 ..... D-9
Randall, 156 ..... C-6
Randolph, 158 ..... B-9
Ransom, 268 ..... D-5
Rantoul, 186 ..... D-12
Raymond, 61 ..... D-6
Reading, 229 ..... D-10
Readville, 141 ..... E-12
Republic, 108 ..... A-8
Rexford, 224 ..... B-3
Rexford, 224 ..... B-6
Richfield, 35 ..... F-2
Richmond, 458 ..... D-12
Riley, 954 ..... C-9
Robinson, 225 ..... B-11
Roeland Park, 6,758 ..... C-12
Rolla, 363 ..... G-2
Rose Hill, 3,965 ..... F-9
Roseland, 68 ..... F-11
Rossville, 1,134 ..... C-11
Rozel, 143 ..... E-5
Rush Center, 159 ..... D-6
Russell Springs, 25 ..... C-3
Russell, 4,463 ..... D-6

S

Sabetha, 2,568 ..... A-11
Salina, 46,716 ..... D-8
Satanta, 1,144 ..... F-3
Savonburg, 102 ..... F-12
Sawyer, 132 ..... E-7
Scammon, 445 ..... F-12
Scandia, 345 ..... D-8
Schoenchen, 207 ..... D-5
Scott City, 3,803 ..... C-5
Scottville, 24 ..... C-8
Scranton, 688 ..... D-11
Sedan, 1,016 ..... G-10
Sedgwick, 1,641 ..... E-8
Seelyville, 213 ..... C-11
Seneca, 2,052 ..... B-10
Severance, 99 ..... F-12
Severy, 230 ..... E-10
Seward, 63 ..... G-3
Sharon Springs, 752 ..... C-2
Shaw, 15,837 ..... C-12
Shawnee, 65,845 ..... C-12
Silver Lake, 1,410 ..... C-11
Simpson, 81 ..... B-8
Smith Center, 1,881 ..... C-7
Smolan, 210 ..... D-8
Solomon, 1,015 ..... D-10
South Hamilton, 347 ..... E-8
South Hutchinson, 2,503 ..... E-8
Spearville, 760 ..... E-4
Spring Hill, 5,901 ..... D-12
Springfield, 1,007 ..... D-12
Stafford, 956 ..... E-6
St Francis, 1,294 ..... B-2
St George, 669 ..... C-10
St John, 1,188 ..... E-6
St Marys, 2,636 ..... C-11
St Paul, 597 ..... F-12
Stafford, 956 ..... E-7
Stark, 67 ..... E-12
Sterling, 2,210 ..... E-6
Stockton, 1,280 ..... D-5
Strong City, 454 ..... E-10
Sublette, 1,351 ..... E-8
Summerfield, 146 ..... A-10
Sun City, 48 ..... E-6
Susank, 26 ..... D-6
Sylvan Grove, 272 ..... C-7
Sylvia, 216 ..... E-5
Syracuse, 1,749 ..... E-2

T

Tampa, 103 ..... D-9
Tescott, 298 ..... C-8
Thayer, 464 ..... E-12
Timken, 69 ..... D-6
Tipton, 198 ..... C-7
Tonganoxie, 5,524 ..... C-12
Topeka, 125,904 ..... C-11
Toronto, 267 ..... E-11
Towanda, 1,460 ..... E-9
Tribune, 742 ..... D-2
Troy, 974 ..... B-12
Turon, 372 ..... E-7
Tyro, 198 ..... G-11

U

Udall, 714 ..... F-9
Ulysses, 5,756 ..... F-2
Uniontown, 262 ..... E-12
Utica, 144 ..... D-4

V

Valley Center, 7,313 ..... E-8
Valley Falls, 1,129 ..... C-12
Vermillion, 102 ..... B-10
Vermilion, 220 ..... C-6
Vining, 42 ..... B-8
Viola, 128 ..... G-10
Virgil, 65 ..... E-10

W

WaKeeney, 1,738 ..... C-5
Wakefield, 932 ..... C-9
Waldo, 30 ..... C-6
Waldron, 10 ..... G-7
Wallace, 93 ..... C-2
Walnut, 228 ..... F-12
Walton, 231 ..... E-8
Wamego, 4,762 ..... C-10
Washington, 1,062 ..... B-9
Waterville, 639 ..... B-9
Wathena, 1,337 ..... B-12
Waverly, 553 ..... D-11
Webber, 23 ..... C-7
Weir, 639 ..... F-12
Wellington, 7,748 ..... E-8
Wellsville, 1,501 ..... D-12
Westmoreland, 172 ..... C-10
Westphalia, 161 ..... E-11
Westwood Hills, 394 ..... C-12
Westwood, 1,654 ..... C-12
Wetmore, 362 ..... B-11
Wheaton, 110 ..... B-10
White City, 569 ..... D-9
White Cloud, 168 ..... B-12
Whitewater, 723 ..... E-9
Whiting, 185 ..... B-11
Wichita, 389,255 ..... F-9
Willard, 91 ..... C-11
Williamsburg, 397 ..... D-11
Willis, 38 ..... B-11
Willowbrook, 83 ..... E-8
Wilmore, 48 ..... F-6
Wilsey, 141 ..... E-9
Wilson, 736 ..... C-7
Winchester, 528 ..... C-11
Windom, 126 ..... D-8
Winfield, 12,057 ..... F-9
Winona, 161 ..... C-3
Woodbine, 167 ..... D-9
Woodston, 131 ..... B-6

Y

Yates Center, 1,346 ..... E-11

Z

Zenda, 80 ..... F-7
Zurich, 85 ..... C-5

RECREATION AREAS

Kansas Department of Wildlife, Parks & Tourism
(620) 672-5911, KSOutdoors.com
(U.S. Army Corp of Engineers

Map	Name	Phone	Fishing	Hunting	Fuel Dock	Boat Ramp	Electric and/or Water	Dump Stations	Primitive Camping	Camping Cabins	Reservable Sites	Shelter House	Drinking Water	Trails	Equestrian Trails	Shower Buildings	Boating	Boat Rental	Marina	Restaurant	Concession	Coupons	Docks	Beaches
F-11	Big Hill Reservoir -	(620) 336-2741	●	●	●	●	●	●	●	●	●	●	●	●	●	●	●	●	●	●	●	●	●	●
D-5	Cedar Bluff State Park and Reservoir	(785) 726-3212	●	●	●	●	●	●	●	●	●	●	●	●	●	●	●	●	●	●	●	●	●	●
E-8	Cheney State Park and Reservoir	(316) 542-3664	●	●	●	●	●	●	●	●	●	●	●	●	●	●	●	●	●	●	●	●	●	●
D-7	Cheyenne Bottoms Wildlife Area	(620) 793-3066	●	●																				
F-2	Cimarron National Grassland	(620) 697-4621	●	●																				
C-11	Clinton Reservoir -	(785) 843-7665	●	●	●	●	●	●	●	●	●	●	●	●	●	●	●	●	●	●	●	●	●	●
C-11	Clinton State Park	(785) 842-8562	●	●	●	●	●	●	●	●	●	●	●	●	●	●	●	●	●	●	●	●	●	●
D-10	Council Grove Reservoir -	(620) 767-5195	●	●	●	●	●	●	●	●	●	●	●	●	●	●	●	●	●	●	●	●	●	●
F-12	Crawford State Park at Farlington Lake	(620) 362-3671	●	●																				
E-11	Cross Timbers State Park at Toronto Lake	(620) 637-2213	●	●	●	●	●	●	●	●	●	●	●	●	●	●	●	●	●	●	●	●	●	●
D-11	Eisenhower State Park at Melvern Lake	(785) 528-4102	●	●	●	●	●	●	●	●	●	●	●	●	●	●	●	●	●	●	●	●	●	●
E-9	El Dorado State Park	(316) 321-7180	●	●	●	●	●	●	●	●	●	●	●	●	●	●	●	●	●	●	●	●	●	●
F-11	Elk City Reservoir -	(620) 336-2741	●	●	●	●	●	●	●	●	●	●	●	●	●	●	●	●	●	●	●	●	●	●
F-10	Elk City State Park	(620) 331-6295	●	●	●	●	●	●	●	●	●	●	●	●	●	●	●	●	●	●	●	●	●	●
F-10	Fall River Reservoir	(620) 658-4481	●	●	●	●	●	●	●	●	●	●	●	●	●	●	●	●	●	●	●	●	●	●
F-10	Fall River State Park	(620) 637-2213	●	●	●	●	●	●	●	●	●	●	●	●	●	●	●	●	●	●	●	●	●	●
D-11	Flint Hills National Wildlife Refuge	(620) 392-5553	●	●																				
C-9 - D-12	Flint Hills Trail State Park	(785) 448-6627	●	●	●	●	●	●	●	●	●	●	●	●	●	●	●	●	●	●	●	●	●	●
B-7	Glen Elder State Park at Waconda Lake	(785) 545-3345	●	●	●	●	●	●	●	●	●	●	●	●	●	●	●	●	●	●	●	●	●	●
D-12	Hillsdale Reservoir -	(913) 783-4506	●	●	●	●	●	●	●	●	●	●	●	●	●	●	●	●	●	●	●	●	●	●
D-12	Hillsdale State Park	(913) 783-4507	●	●	●	●	●	●	●	●	●	●	●	●	●	●	●	●	●	●	●	●	●	●
D-11	John Redmond Reservoir -	(316) 364-8515	●	●	●	●	●	●	●	●	●	●	●	●	●	●	●	●	●	●	●	●	●	●
D-8	Kanopolis Reservoir -	(785) 546-2294	●	●	●	●	●	●	●	●	●	●	●	●	●	●	●	●	●	●	●	●	●	●
D-8	Kanopolis State Park	(785) 546-2565	●	●	●	●	●	●	●	●	●	●	●	●	●	●	●	●	●	●	●	●	●	●
C-11	Kaw River State Park	(785) 273-6746	●	●	●	●	●	●	●	●	●	●	●	●	●	●	●	●	●	●	●	●	●	●
B-6	Kirwin National Wildlife Refuge	(785) 543-6673	●	●																				
E-3	Little Jerusalem Badlands	(620) 872-2081	●	●																				
B-7	Lovewell State Park and Reservoir	(785) 753-4971	●	●	●	●	●	●	●	●	●	●	●	●	●	●	●	●	●	●	●	●	●	●
E-13	Marais des Cygnes National Wildlife Refuge	(913) 352-8956	●	●																				
D-9	Marion Reservoir -	(620) 382-2101	●	●	●	●	●	●	●	●	●	●	●	●	●	●	●	●	●	●	●	●	●	●
F-4	Meade State Park	(620) 873-2572	●	●	●	●	●	●	●	●	●	●	●	●	●	●	●	●	●	●	●	●	●	●
D-11	Melvern Lake -	(785) 549-3318	●	●	●	●	●	●	●	●	●	●	●	●	●	●	●	●	●	●	●	●	●	●
C-9	Milford Reservoir -	(785) 238-5714	●	●	●	●	●	●	●	●	●	●	●	●	●	●	●	●	●	●	●	●	●	●
C-9	Milford State Park	(785) 238-3399	●	●	●	●	●	●	●	●	●	●	●	●	●	●	●	●	●	●	●	●	●	●
C-7	Mushroom Rock State Park	(785) 546-2565	●	●																				
C-11	Perry Reservoir -	(785) 597-5144	●	●	●	●	●	●	●	●	●	●	●	●	●	●	●	●	●	●	●	●	●	●
C-11	Perry State Park	(785) 246-3449	●	●	●	●	●	●	●	●	●	●	●	●	●	●	●	●	●	●	●	●	●	●
D-11	Pomona Reservoir -	(785) 453-2201	●	●	●	●	●	●	●	●	●	●	●	●	●	●	●	●	●	●	●	●	●	●
D-11	Pomona State Park	(785) 828-4933	●	●	●	●	●	●	●	●	●	●	●	●	●	●	●	●	●	●	●	●	●	●
B-5	Prairie Dog State Park at Keith Sebelius Lake	(785) 877-2953	●	●																				
D-12 - E-12	Prairie Spirit Trail State Park	(785) 448-6767	●	●	●	●	●	●	●	●	●	●	●	●	●	●	●	●	●	●	●	●	●	●
E-7	Quivira National Wildlife Refuge	(620) 486-2393	●	●																				
E-8	Sand Hills State Park	(316) 542-3664	●	●	●	●	●	●	●	●	●	●	●	●	●	●	●	●	●	●	●	●	●	●
D-3	Scott State Park and Lake	(620) 872-2061	●	●	●	●	●	●	●	●	●	●	●	●	●	●	●	●	●	●	●	●	●	●
B-6	Tallgrass Prairie National Preserve	(620) 273-8494	●	●																				
C-10	Tuttle Creek Reservoir -	(785) 539-8511	●	●	●	●	●	●	●	●	●	●	●	●	●	●	●	●	●	●	●	●	●	●
C-10	Tuttle Creek State Park	(785) 539-7941	●	●	●	●	●	●	●	●	●	●	●	●	●	●	●	●	●	●	●	●	●	●
B-5	Webster State Park and Reservoir	(785) 425-6775	●	●	●	●	●	●	●	●	●	●	●	●	●	●	●	●	●	●	●	●	●	●
C-7	Wilson Reservoir -	(785) 658-2415	●	●	●	●	●	●	●	●	●	●	●	●	●	●	●	●	●	●	●	●	●	●
C-7	Wilson State Park	(785) 658-2465	●	●	●	●	●	●	●	●	●	●	●	●	●	●	●	●	●	●	●	●	●	●

Reference Icons on map for location of Recreation Areas
The Kansas Department of Wildlife, Parks & Tourism and the U.S. Army Corps of Engineers often maintain recreation areas at the same lakes in Kansas. Separate permits and regulations may apply to those areas.

Forward Focused

I am excited to present the 2020-22 Kansas Bicycle Map to serve as a guide for your next outdoor adventure. Whether you call Kansas home or are a visitor, I hope you will enjoy riding in this great state and find it comfortable, safe and even awe-inspiring.

This bike map comes at a time of positive change as we begin to deliver the recently passed Eisenhower Legacy Transportation Program and develop a new Active Transportation Plan for Kansas. The new transportation program will provide a flexible and responsive path for Kansas. As we look to the future, KDOT will focus on multimodal problem-solving and a commitment to supporting transportation choices.

This map provides information on trails and bike routes for cyclists at all levels of experience as well as opportunities for camping and other recreational activities. In addition to the statewide view, you will find several insets that zoom into communities with developed networks for cyclists.

Thank