












-  BICYCLE LANE
-  BICYCLE PATH
-  BICYCLE ROUTE
-  SECTION LINE
-  INTERSTATE NUMBERED ROUTE
-  U.S. NUMBERED ROUTE
-  STATE NUMBERED ROUTE
-  CORPORATE CITY LIMITS

-  DIVIDED HIGHWAY
-  STATE HIGHWAY
-  STREET OR PUBLIC ROAD

CITY OF
OTTAWA
FRANKLIN COUNTY KANSAS
T 16 S, T 17 S, R 19 E, R 20 E

SCALE
0 1000 2000 3000 FEET
0 200 400 600 800 1000 METERS

