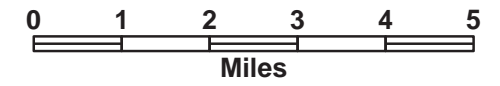













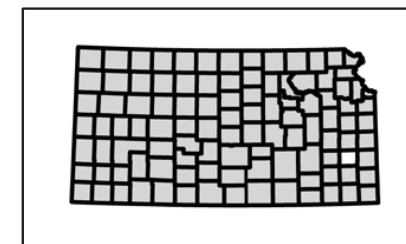
Allen County



FUNCTIONAL CLASSIFICATION 5 - 10 YEAR FUTURE

-  Interstate
-  Other Freeway/Expressway
-  Other Principal Arterial
-  Minor Arterial
-  Major Collector
-  Minor Collector
-  Local Road
-  Wildlife Area
-  City Limits
-  Urban Boundaries
-  2010 Census Boundary

COUNTY APPROVAL 05-13-03
F.H.W.A. APPROVAL 11-07-03



Functional Classification

Map of
Allen County 1

KANSAS
PREPARED BY THE
KANSAS DEPARTMENT OF TRANSPORTATION
BUREAU OF TRANSPORTATION PLANNING
IN COOPERATION WITH THE
U. S. DEPARTMENT OF TRANSPORTATION
FEDERAL HIGHWAY ADMINISTRATION

