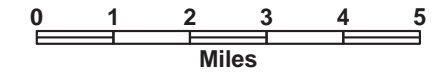
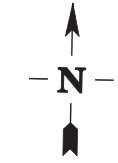











Chautauqua County

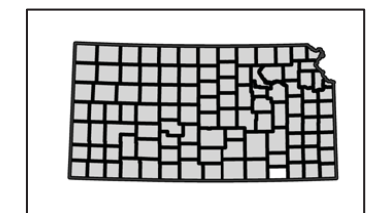


FUNCTIONAL CLASSIFICATION

5 - 10 YEAR FUTURE

-  Interstate
-  Other Freeway/Expressway
-  Other Principal Arterial
-  Minor Arterial
-  Major Collector
-  Minor Collector
-  Local Road
-  City Limits
-  Wildlife Area

COUNTY APPROVAL 06-18-13
F.H.W.A. APPROVAL 06-18-13



Functional Classification

Map of
Chautauqua County 10

KANSAS
PREPARED BY THE
KANSAS DEPARTMENT OF TRANSPORTATION
BUREAU OF TRANSPORTATION PLANNING
IN COOPERATION WITH THE
U. S. DEPARTMENT OF TRANSPORTATION
FEDERAL HIGHWAY ADMINISTRATION

