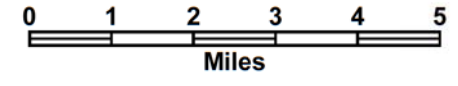
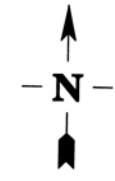


Cherokee County

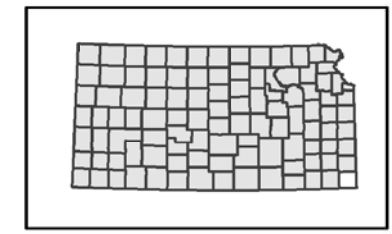


FUNCTIONAL CLASSIFICATION

5 - 10 YEAR FUTURE

- Interstate
- Other Freeway/Expressway
- Other Principal Arterial
- Minor Arterial
- Major Collector
- Minor Collector
- Local Road
- City Limits
- Urban Boundaries

COUNTY APPROVAL 04-03-15
F.H.W.A. APPROVAL 04-03-15



Functional Classification

Map of
Cherokee County 11

KANSAS
PREPARED BY THE
KANSAS DEPARTMENT OF TRANSPORTATION
BUREAU OF TRANSPORTATION PLANNING
IN COOPERATION WITH THE
U. S. DEPARTMENT OF TRANSPORTATION
FEDERAL HIGHWAY ADMINISTRATION

