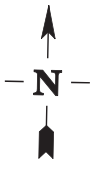













Cloud County

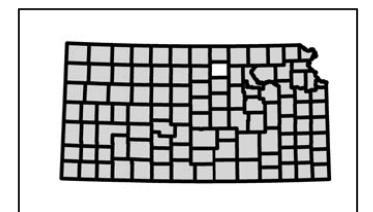


FUNCTIONAL CLASSIFICATION

5 - 10 YEAR FUTURE

-  Interstate
-  Other Freeway/Expressway
-  Other Principal Arterial
-  Minor Arterial
-  Major Collector
-  Minor Collector
-  Local Road
-  Wildlife Area
-  City Limits
-  Urban Boundaries
-  2010 Census Boundary

COUNTY APPROVAL 08-19-03
F.H.W.A. APPROVAL 11-07-03



Functional Classification

Map of
Cloud County 15

KANSAS
PREPARED BY THE
KANSAS DEPARTMENT OF TRANSPORTATION
BUREAU OF TRANSPORTATION PLANNING
IN COOPERATION WITH THE
U. S. DEPARTMENT OF TRANSPORTATION
FEDERAL HIGHWAY ADMINISTRATION

