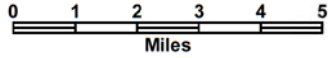
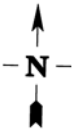


# Ford County

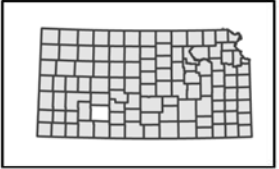


### FUNCTIONAL CLASSIFICATION

5 - 10 YEAR FUTURE

- Interstate
- Other Freeway/Expressway
- Other Principal Arterial
- Minor Arterial
- Major Collector
- Minor Collector
- Local Road
- City Limits
- Urban Boundaries

COUNTY APPROVAL 12-15-14  
F.H.W.A. APPROVAL 12-17-14



Functional Classification

Map of  
Ford County 29

KANSAS  
PREPARED BY THE  
KANSAS DEPARTMENT OF TRANSPORTATION  
BUREAU OF TRANSPORTATION PLANNING  
IN COOPERATION WITH THE  
U. S. DEPARTMENT OF TRANSPORTATION  
FEDERAL HIGHWAY ADMINISTRATION