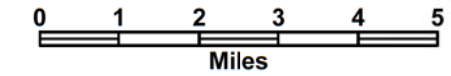
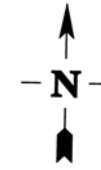


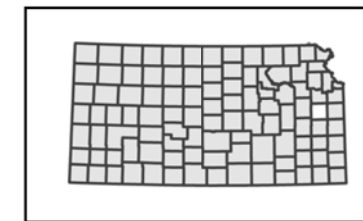
Franklin County



FUNCTIONAL CLASSIFICATION 5 - 10 YEAR FUTURE

-  Interstate
-  Other Freeway/Expressway
-  Other Principal Arterial
-  Minor Arterial
-  Major Collector
-  Minor Collector
-  Local Road
-  City Limits
-  Urban Boundaries
-  Proposed Urban Boundary

COUNTY APPROVAL 09-06-06
F.H.W.A. APPROVAL 08-30-06



Functional Classification

Map of
Franklin County 30

KANSAS
PREPARED BY THE
KANSAS DEPARTMENT OF TRANSPORTATION
BUREAU OF TRANSPORTATION PLANNING
IN COOPERATION WITH THE
U. S. DEPARTMENT OF TRANSPORTATION
FEDERAL HIGHWAY ADMINISTRATION

