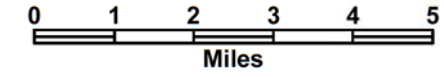
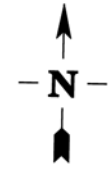


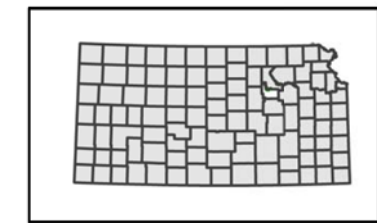
Geary County



FUNCTIONAL CLASSIFICATION 5 - 10 YEAR FUTURE

- Interstate
- Other Freeway/Expressway
- Other Principal Arterial
- Minor Arterial
- Major Collector
- Minor Collector
- Local Road
- City Limits
- Urban Boundaries

COUNTY APPROVAL 06-19-13
F.H.W.A. APPROVAL 10-01-13



Functional Classification

Map of
Geary County 31

KANSAS
PREPARED BY THE
KANSAS DEPARTMENT OF TRANSPORTATION
BUREAU OF TRANSPORTATION PLANNING
IN COOPERATION WITH THE
U. S. DEPARTMENT OF TRANSPORTATION
FEDERAL HIGHWAY ADMINISTRATION

