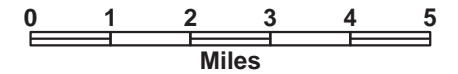
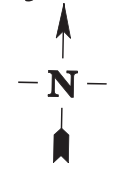


# Harvey County

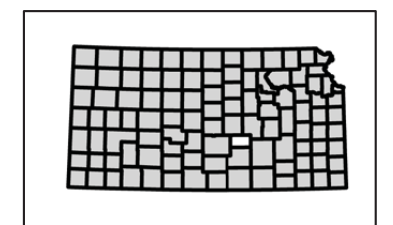


## FUNCTIONAL CLASSIFICATION

### 5 - 10 YEAR FUTURE

- Interstate
- Other Freeway/Expressway
- Other Principal Arterial
- Minor Arterial
- Major Collector
- Minor Collector
- Local Road
- Wildlife Area
- City Limits
- Urban Boundaries
- - - 2010 Census Boundary

COUNTY APPROVAL 06-24-03  
F.H.W.A. APPROVAL 11-07-03



## Functional Classification

Map of  
Harvey County 40

KANSAS  
PREPARED BY THE  
KANSAS DEPARTMENT OF TRANSPORTATION  
BUREAU OF TRANSPORTATION PLANNING  
IN COOPERATION WITH THE  
U. S. DEPARTMENT OF TRANSPORTATION  
FEDERAL HIGHWAY ADMINISTRATION

