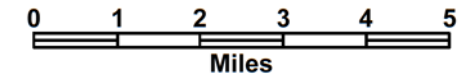
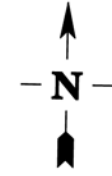






Johnson County

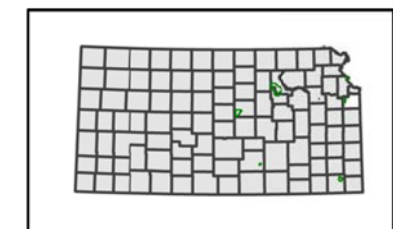


FUNCTIONAL CLASSIFICATION

5 - 10 YEAR FUTURE

-  Interstate
-  Other Freeway/Expressway
-  Other Principal Arterial
-  Minor Arterial
-  Major Collector
-  Minor Collector
-  Local Road
-  City Limits
-  Urban Boundaries
-  Wildlife Area

COUNTY APPROVAL 08-26-14
F.H.W.A. APPROVAL 09-03-14



Functional Classification

Map of
Johnson County 46

KANSAS
PREPARED BY THE
KANSAS DEPARTMENT OF TRANSPORTATION
BUREAU OF TRANSPORTATION PLANNING
IN COOPERATION WITH THE
U. S. DEPARTMENT OF TRANSPORTATION
FEDERAL HIGHWAY ADMINISTRATION

