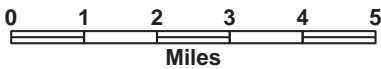













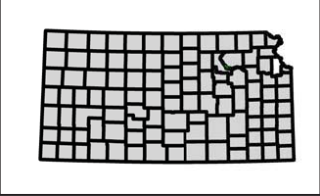
# Leavenworth County



### FUNCTIONAL CLASSIFICATION 5 - 10 YEAR FUTURE

-  Interstate
-  Other Freeway/Expressway
-  Other Principal Arterial
-  Minor Arterial
-  Major Collector
-  Minor Collector
-  Local Road
-  Wildlife Area
-  City Limits
-  Urban Boundaries
-  2010 Census Boundary

COUNTY APPROVAL 02-23-06  
F.H.W.A. APPROVAL 02-23-06



Functional Classification  
Map of  
Leavenworth County 52

KANSAS  
PREPARED BY THE  
KANSAS DEPARTMENT OF TRANSPORTATION  
BUREAU OF TRANSPORTATION PLANNING  
IN COOPERATION WITH THE  
U. S. DEPARTMENT OF TRANSPORTATION  
FEDERAL HIGHWAY ADMINISTRATION

