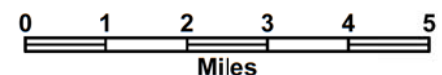
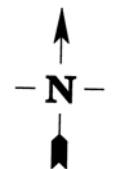


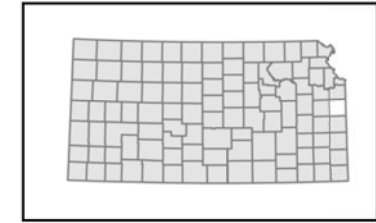
Miami County



FUNCTIONAL CLASSIFICATION 5 - 10 YEAR FUTURE

- Interstate
- Other Freeway/Expressway
- Other Principal Arterial
- Minor Arterial
- Major Collector
- Minor Collector
- Local Road
- City Limits
- Urban Boundaries
- Proposed Urban Boundary
- Wildlife Area

COUNTY APPROVAL 12-05-12
F.H.W.A. APPROVAL 12-13-12



Functional Classification

Map of
Miami County 61

KANSAS
PREPARED BY THE
KANSAS DEPARTMENT OF TRANSPORTATION
BUREAU OF TRANSPORTATION PLANNING
IN COOPERATION WITH THE
U. S. DEPARTMENT OF TRANSPORTATION
FEDERAL HIGHWAY ADMINISTRATION