
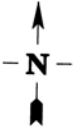


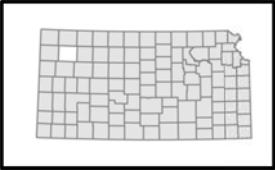
Thomas County



FUNCTIONAL CLASSIFICATION
5 - 10 YEAR FUTURE

- Interstate
- Other Freeway/Expressway
- Other Principal Arterial
- Minor Arterial
- Major Collector
- Minor Collector
- Local Road
- City Limits
- Urban Boundary

COUNTY APPROVAL 10-01-14
F.H.W.A. APPROVAL 12-17-14



Functional Classification
Map of
Thomas County 97

KANSAS
PREPARED BY THE
KANSAS DEPARTMENT OF TRANSPORTATION
BUREAU OF TRANSPORTATION PLANNING
IN COOPERATION WITH THE
U. S. DEPARTMENT OF TRANSPORTATION
FEDERAL HIGHWAY ADMINISTRATION

