

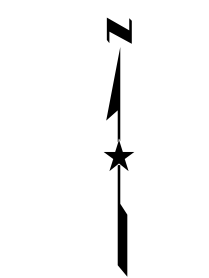
- HIGHWAY MARKERS**
- Interstate Numbered Highway
 - Kansas Turnpike Authority
 - U.S. Numbered Highway
 - State Numbered Highway
- FUNCTIONAL CLASSIFICATION 5 - 10 YEAR FUTURE**
- Interstate
 - Other Freeway/Expressway
 - Other Principal Arterial
 - Minor Arterial
 - Major Collector
 - Minor Collector
 - Local Road
- BOUNDARIES**
- 2010 Urban Cluster
 - Proposed Urban Boundary
 - Urban Boundary
 - Corporate City Limit
 - County Boundary
 - State Boundary
- DRAINAGE**
- Major River
 - Lake, Reservoir, or Pond
 - River or Major Drainage
- OTHER**
- Proposed Roadway
 - Railroad

FUNCTIONAL CLASSIFICATION APPROVAL

CITY APPROVAL:
F.H.W.A. APPROVAL:

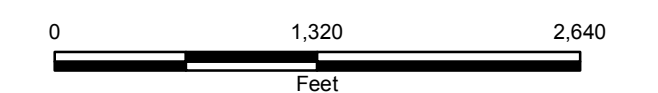
F.H.W.A. URBAN AREA BOUNDARY APPROVAL

CITY APPROVAL: 3/11/2003
F.H.W.A. APPROVAL: 1/12/2005

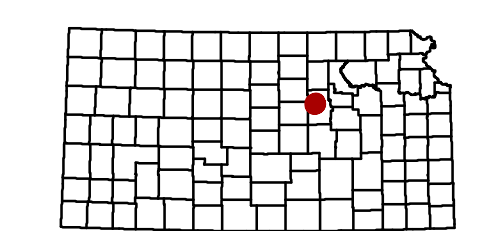


CITY OF
Abilene

PREPARED BY THE
KANSAS DEPARTMENT OF TRANSPORTATION
BUREAU OF TRANSPORTATION PLANNING
IN COOPERATION WITH THE
U.S. DEPARTMENT OF TRANSPORTATION
FEDERAL HIGHWAY ADMINISTRATION



7/27/2016



KTOT makes no warranties, guarantees, or representations for accuracy of this information and assumes no liability for errors or omissions.