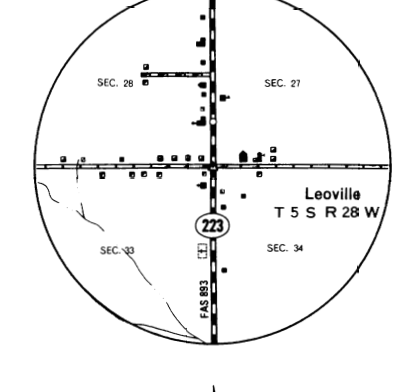
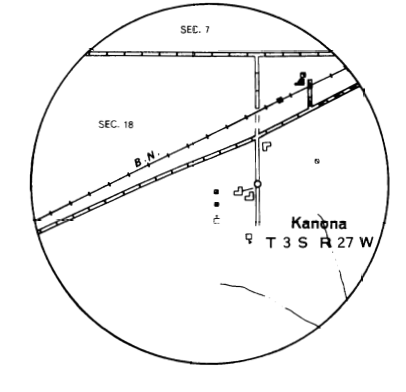
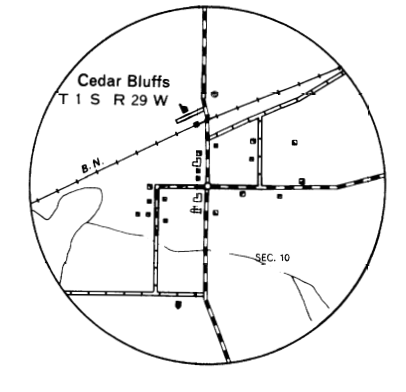
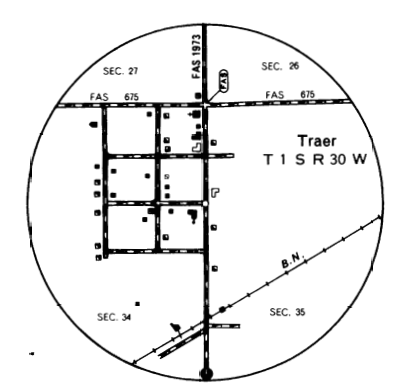
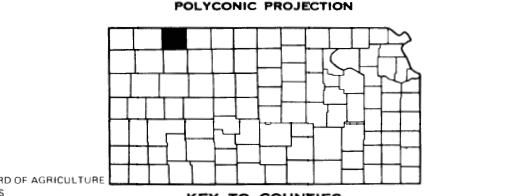
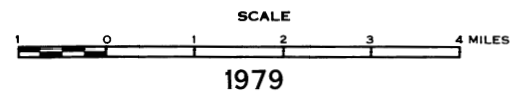


LEGEND	
ROADS AND ROADWAY FEATURES	CONSERVATION AND RECREATION
<ul style="list-style-type: none"> Primitive Road (Type A) Unimproved Road (Type B) Gravel and Drained Road (Type C) Soil Surface Road (Type D) Gravel or Stone Road Not Gravel or Drained (Type E-1) Gravel or Stone Road With Stabilized Surface (Type E-2) Blumhouse Road-Low Type (Type F, G-1, H-1) Paved Road (Type G-2, H-2, I, J, K, L) Divided Highway Highway With Full Control of Access Side Roads and Streets (Unincorporated Urban Compacts and Extensions of Local Roads Within Municipalities) 4 Lane Undivided Highway Projected Road 	<ul style="list-style-type: none"> Recreational Ball Field, Etc. Bathing Beach or Swimming Pool Sports Field Camp Site, No Remembrance (Tents or Trailer Parking) Tourist Court or Motel (Figure indicates Number of Permanent Cabins or Cottages) Camp or Lodge (Permanent Site With Building) State Park (SP-State, CP-County) Municipal, SP Safety Rest Area Fish Hatchery Baseball Field Baseball Field Game Preserve Game Club Golf Ground or Country Club Hobby Academy Yacht Club Recreation Park or Hall Fair Ground, Race Course, Speedway Drive-In Theatre Monument Rocks Guide House or Gate House (Add Letters N or S to indicate National or State Park)
Road System Designation	FARM UNITS, DWELLINGS, ETC.
<ul style="list-style-type: none"> Federal-Aid Interstate Highway System Federal-Aid Primary Highway System Federal-Aid Secondary Highway System Federal-Aid Urban Highway System Points Between Which Distances are Measured Interstate Numbered Highway U.S. Numbered Highway State Highway System or State Numbered Highway End of Designated System or Market Route 	<ul style="list-style-type: none"> Farm Unit Dwelling (Other Than Farm) Home or Groups of Dwellings Closely Spaced (Figure Denotes Number of Dwellings) Combined Dwelling and Store Dwelling and Filling Station Dwelling and Filling Station Seasonal or Summer Colony Dwelling Tenish House Hotel, Inn Humane Society Quarters Church or Other Religious Institution Church (Shed (Lower Use)) Cemetery Church With Cemetery Adjacent Fresh Air Farm or Rest Home Hospital State Port of Entry or Weight Station Group of Mixed Character Features Closely Spaced (Figure above bar indicates number of dwellings included in the group. Figures over individual units show number of each included regardless of order)
RAILROADS	INDUSTRIAL
<ul style="list-style-type: none"> Railroad (Any Number of Tracks Used by a Single Operating Company or by Tracks of Another Carrier Under Trackage Rights) Railroads in Junction (Two or More) Tracks of Separately Operated Companies on Adjacent Right-of-Way Abandoned Railroads (Track Retained) Railroad Station 	<ul style="list-style-type: none"> Store or Small Business Establishment Business and Filling Station Business, Filling Station, and Post Office Factory or Industrial Plant Mine Shaft or Drift (Any Kind) Oil or Gas Well Oil or Gas Field Storage Tank (Gas or Oil) (Figure Denotes Number of Tanks) Filling Station (Not Connected With Other Business) Pumping Station (Oil or Gas) Gauging or Pumping Station (General) Valve House Seasonal Industry (Cannery or Small Grain Mill) Milk Depot, Creamery or Cheese Factory Fruit or Produce Packing House Road Stand Farm Products Sales Warehouse-General (If Government Add State or U.S.) Grain Elevator Group of Grain Storage Bins Greenhouse Nursery Stock Yard Loading Pen or Corral Stock Pen at Railroad Siding (Small) Gravel Pit Quarry Kin or Open Lume, Clay Products, Clink, Etc. Feed Lot Shopping Center Seasonal Business Sawmill (Stationary)
RAILROAD CROSSING	EDUCATIONAL AND CORRECTIONAL INSTITUTIONS
<ul style="list-style-type: none"> Grade Crossing Railroad Above Railroad Below Railroad Bridge 	<ul style="list-style-type: none"> Schoolhouse Consolidated or Large School Foreman's, Garage, or Community Hall Agricultural Experiment Station Correctional Institution Museum-General Public Library
AIRWAYS AND AIRPORTS	PUBLIC SERVICE FACILITIES
<ul style="list-style-type: none"> Military Field (Some Facilities Available) Commuter Airplane (Commercial or Municipal) Airfield, Limited Facilities Landing Area or Strip (Including Private Air Fields) Arway Light Beacon, General Arway Light Beacon, General Arway Light Beacon, General 	<ul style="list-style-type: none"> Post Office Highway Garage Fire Engine House Garbage or Rubbish Dump Sewage Disposal Plant Auto Salvage Yard Transfer Station Power Plant Power Substation Booster Station Water Supply Stand Pipe or Tank Radio Station (With Call Letters) Radio Range Station Water Treatment Plant Jury Box U.S. Corps of Engineers Office MISCELLANEOUS Fort, Army Camp, Barracks, or Other Military Post Trangulation Station Beacon Mark (With Elevation)
INDUSTRIAL	BOUNDARIES
<ul style="list-style-type: none"> Military Field (Some Facilities Available) Commuter Airplane (Commercial or Municipal) Airfield, Limited Facilities Landing Area or Strip (Including Private Air Fields) Arway Light Beacon, General Arway Light Beacon, General Arway Light Beacon, General 	<ul style="list-style-type: none"> State County Corporate Lines Boundary Lines Established For Delimited Urban Places Section Line Boundary Line Mark Enlargement Inset Parks and Other Reservations National, State, County, or Municipal Park, Indian Reservation, National Monument, Federal Development Project Monument-Small, Historic Site
INDUSTRIAL	CITY AND VILLAGE CENTERS
<ul style="list-style-type: none"> Military Field (Some Facilities Available) Commuter Airplane (Commercial or Municipal) Airfield, Limited Facilities Landing Area or Strip (Including Private Air Fields) Arway Light Beacon, General Arway Light Beacon, General Arway Light Beacon, General 	<ul style="list-style-type: none"> State Capital County Seat Other Cities and Villages Incorporated City or Village Boundary Limits Fixed for Special Taxing Areas and Other Unincorporated Urban Places Delimited
INDUSTRIAL	NATURAL FEATURES
<ul style="list-style-type: none"> Military Field (Some Facilities Available) Commuter Airplane (Commercial or Municipal) Airfield, Limited Facilities Landing Area or Strip (Including Private Air Fields) Arway Light Beacon, General Arway Light Beacon, General Arway Light Beacon, General 	<ul style="list-style-type: none"> Prominent Elevation-With Name (Numerals Indicate Elevation Above Sea Level) Sink or Depression



GENERAL HIGHWAY MAP DECATUR COUNTY KANSAS

PREPARED BY THE
KANSAS DEPARTMENT OF TRANSPORTATION
PLANNING AND DEVELOPMENT DEPARTMENT
IN COOPERATION WITH THE
U. S. DEPARTMENT OF TRANSPORTATION
FEDERAL HIGHWAY ADMINISTRATION



POPULATIONS—STATE BOARD OF AGRICULTURE
1970 CENSUS
REINVENTORY COMPLETED 4-28-79
F. A. AND STATE SYSTEMS REVISED TO 11-28-79
HORIZONTAL CONTROL BASED ON U.S. COAST AND GEODETIC SURVEY 1983 (NAD 83)