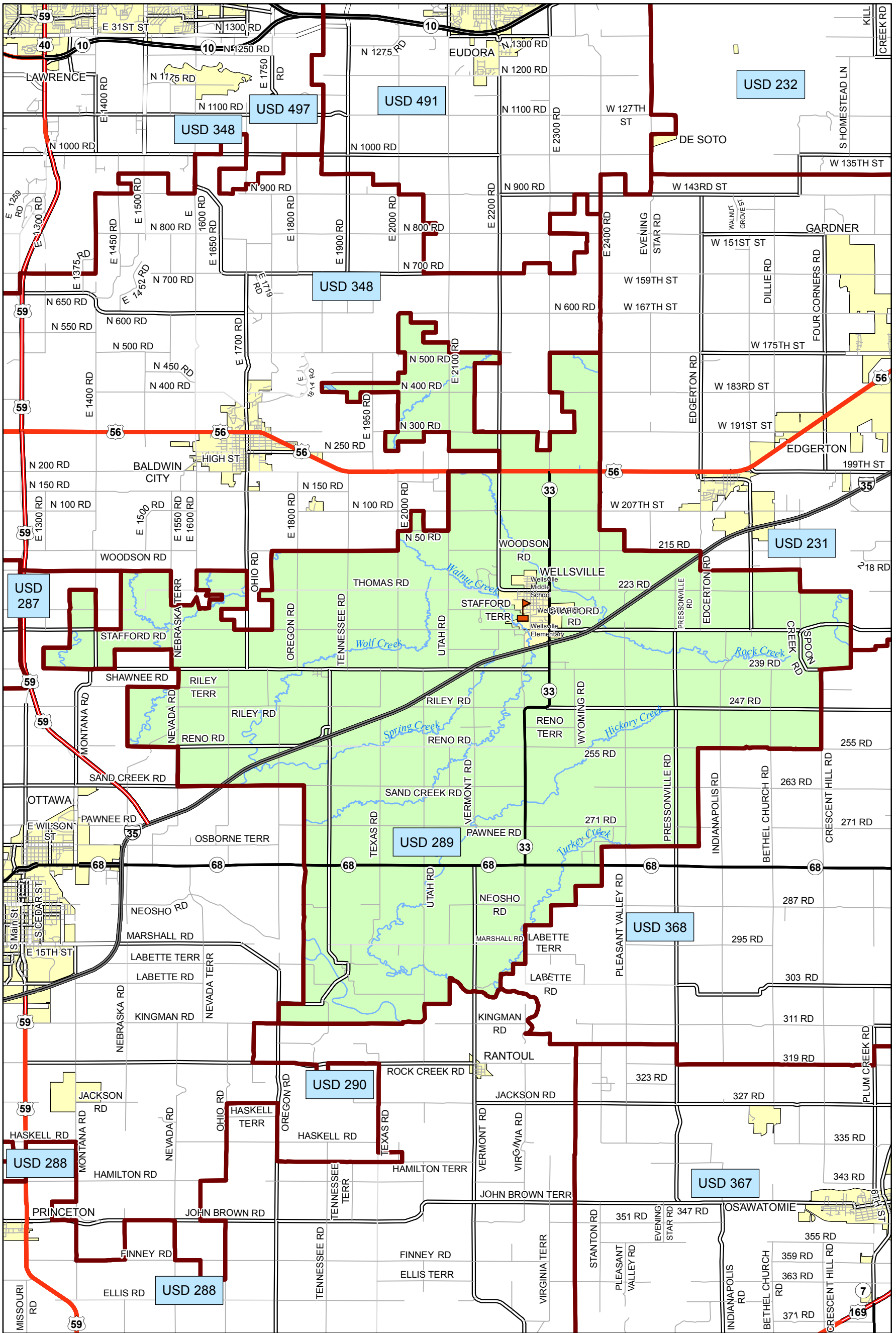





# USD 289 District Map



PREPARED BY THE  
**KANSAS DEPARTMENT OF TRANSPORTATION**  
**BUREAU OF TRANSPORTATION PLANNING**

MAP CREATED TUESDAY, JUNE 02, 2015

KDOT makes no warranties, guarantees, or representations for accuracy of this information and assumes no liability for errors or omissions.

-  Primary/Secondary School
-  Post Secondary School
-  District Boundaries

