




















125TH COUNTY ROAD

HARVEY COUNTY
SEDGWICK COUNTY R 2 W

125TH COUNTY ROAD

LEGEND

-  CORPORATE CITY LIMITS
-  LAND SECTION LINE
-  DIVIDED HIGHWAY
-  STATE HIGHWAY
-  STREET OR PUBLIC ROAD
-  RAILROAD
-  INTERSTATE NUMBERED ROUTE
-  U.S. NUMBERED ROUTE
-  STATE NUMBERED ROUTE
-  SCHOOL
-  POST OFFICE
-  HOSPITAL
-  KDOT OFFICE
-  CITY HALL
-  SPORTS COMPLEX
-  MUSEUM
-  COUNTY COURT HOUSE
-  CUL-DE-SAC
-  LOW WATER CROSSING



117TH COUNTY ROAD

117TH COUNTY ROAD

Bentley

T 25 S

T 25 S

SEWAGE DISPOSAL PONDS

PLEASANT VALLEY CEMETERY

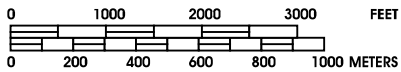
109TH COUNTY ROAD

109TH COUNTY ROAD

CITY OF
BENTLEY
SEDGWICK COUNTY, KANSAS
T 25 S, R 2 W

PREPARED BY THE
KANSAS DEPARTMENT OF TRANSPORTATION
BUREAU OF TRANSPORTATION PLANNING
IN COOPERATION WITH THE
U.S. DEPARTMENT OF TRANSPORTATION
FEDERAL HIGHWAY ADMINISTRATION

SCALE



NOVEMBER, 2004
POP. 405

POPULATION - U.S. BUREAU OF THE CENSUS 2000
CERTIFIED TO SECRETARY OF STATE, 7/1/2004

PROJECTION - LAMBERT CONFORMAL CONIC
WITH TWO STANDARD PARALLELS
AT LATITUDE 39°N AND 38°N

KDOT makes no warranties, guarantees, or representations for accuracy
of this information and assumes no liability for errors or omissions.

R 2 W