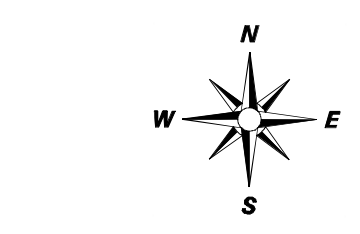
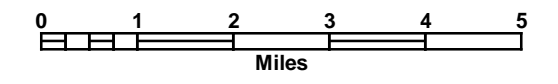


ROADS AND ROADWAY FEATURES		ROAD SYSTEM DESIGNATION		CONSERVATION AND RECREATION	
Kansas Turnpike (KTA)	Controlled Access - Interstate	1ST RD	Rural Secondary System	Public Recreation	Public Recreation
US Road - Controlled Access	US Road - Controlled Access	2ND RD	County Road System	Scenic, Tourist, or Historical Site	Scenic, Tourist, or Historical Site
US Road - Divided	US Road - Divided	3RD RD	Points Between Which Distances are Measured	Trailer Park	Trailer Park
US Road - Undivided	US Road - Undivided	4TH RD	Interstate Numbered Highway	Hotel or Motel	Hotel or Motel
State Route - Divided	State Route - Divided	5TH RD	U.S. Numbered Highway	Camp or Lodge (Permanent Site with Building)	Camp or Lodge (Permanent Site with Building)
State Route - Undivided	State Route - Undivided	6TH RD	State Highway System or State Numbered Highway	Small Park (SP - State Park, CP - County Park, MP - Municipal Park, SR - Safety Rest Area)	Small Park (SP - State Park, CP - County Park, MP - Municipal Park, SR - Safety Rest Area)
RS Road - Divided	RS Road - Divided	7TH RD	End of Designated System or Marked Route	Fish Hatchery	Fish Hatchery
RS Road - Unpaved	RS Road - Unpaved	8TH RD	Kansas Turnpike Authority	Game Farm	Game Farm
Minor Road - Paved	Minor Road - Paved	9TH RD	Railroad (Operating Company)	Game Preserve or Bird Sanctuary	Game Preserve or Bird Sanctuary
Minor Road - Stone or Gravel	Minor Road - Stone or Gravel	10TH RD	Grade Crossing	Rifle Club (Public)	Rifle Club (Public)
Minor Road - Soil	Minor Road - Soil	11TH RD	Railroad Above	Golf Course or Country Club	Golf Course or Country Club
Side Road or Street in Unincorporated Area	Side Road or Street in Unincorporated Area	12TH RD	Railroad Below	Riding Academy, Saddle Club, or Stables	Riding Academy, Saddle Club, or Stables
Rural Secondary System	Rural Secondary System	13TH RD	Airways and Airports	Race Course or Speedway	Race Course or Speedway
County Road System	County Road System	14TH RD	Military Field (Some Facilities Available)	Marina	Marina
Points Between Which Distances are Measured	Points Between Which Distances are Measured	15TH RD	Airfield (Limited Facilities)	Robo Grounds	Robo Grounds
Interstate Numbered Highway	Interstate Numbered Highway	16TH RD	Airway Light Beacon (General)	Fair Grounds	Fair Grounds
U.S. Numbered Highway	U.S. Numbered Highway	17TH RD	Airport (Complete Facilities) (Commercial or Municipal)		
State Highway System or State Numbered Highway	State Highway System or State Numbered Highway	18TH RD			
End of Designated System or Marked Route	End of Designated System or Marked Route	19TH RD			
Kansas Turnpike Authority	Kansas Turnpike Authority	20TH RD			
Railroad (Operating Company)	Railroad (Operating Company)	21ST RD			
Grade Crossing	Grade Crossing	22ND RD			
Railroad Above	Railroad Above	23RD RD			
Railroad Below	Railroad Below	24TH RD			
Airways and Airports	Airways and Airports	25TH RD			
Military Field (Some Facilities Available)	Military Field (Some Facilities Available)	26TH RD			
Airfield (Limited Facilities)	Airfield (Limited Facilities)	27TH RD			
Airway Light Beacon (General)	Airway Light Beacon (General)	28TH RD			
Airport (Complete Facilities) (Commercial or Municipal)	Airport (Complete Facilities) (Commercial or Municipal)	29TH RD			
		30TH RD			
		31ST RD			
		32ND RD			
		33RD RD			
		34TH RD			
		35TH RD			
		36TH RD			
		37TH RD			
		38TH RD			
		39TH RD			
		40TH RD			
		41ST RD			
		42ND RD			
		43RD RD			
		44TH RD			
		45TH RD			
		46TH RD			
		47TH RD			
		48TH RD			
		49TH RD			
		50TH RD			
		51ST RD			
		52ND RD			
		53RD RD			
		54TH RD			
		55TH RD			
		56TH RD			
		57TH RD			
		58TH RD			
		59TH RD			
		60TH RD			
		61ST RD			
		62ND RD			
		63RD RD			
		64TH RD			
		65TH RD			
		66TH RD			
		67TH RD			
		68TH RD			
		69TH RD			
		70TH RD			
		71ST RD			
		72ND RD			
		73RD RD			
		74TH RD			
		75TH RD			
		76TH RD			
		77TH RD			
		78TH RD			
		79TH RD			
		80TH RD			
		81ST RD			
		82ND RD			
		83RD RD			
		84TH RD			
		85TH RD			
		86TH RD			
		87TH RD			
		88TH RD			
		89TH RD			
		90TH RD			
		91ST RD			
		92ND RD			
		93RD RD			
		94TH RD			
		95TH RD			
		96TH RD			
		97TH RD			
		98TH RD			
		99TH RD			
		100TH RD			

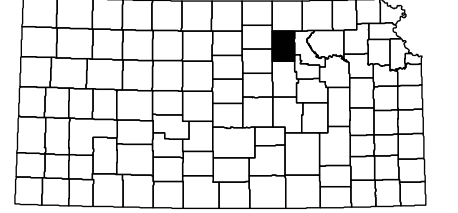


GENERAL HIGHWAY MAP
CLAY COUNTY
KANSAS
 PREPARED BY THE
KANSAS DEPARTMENT OF TRANSPORTATION
BUREAU OF TRANSPORTATION PLANNING
 IN COOPERATION WITH
U.S. DEPARTMENT OF TRANSPORTATION
FEDERAL HIGHWAY ADMINISTRATION



APRIL 2008
 LAMBERT CONFORMAL CONIC PROJECTION

POPULATION - 2000 U.S. CENSUS
 CERTIFIED TO THE SECRETARY OF STATE
 BY DIVISION OF THE BUDGET JULY 1, 2006
 REINVENTORY COMPLETED 10-10-2003
 RURAL SECONDARY SYSTEMS REVISED TO 11-4-2003
 STATE BRIDGE DATA REVISED TO 1-17-2007
 NON-SYS BRIDGE DATA REVISED TO 11-7-2007



KDOT makes no warranties, guarantees, or representations for accuracy of this information and assumes no liability for errors or omissions.

COMPUTER GENERATED