
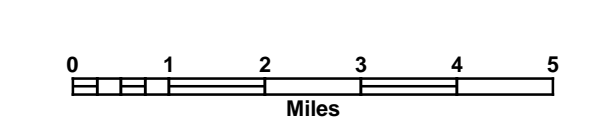


ROADS AND ROADWAY FEATURES		ROAD SYSTEM DESIGNATION		CONSERVATION AND RECREATION	
Controlled Access - Interstate		County Road System		Public Recreation	
Kansas Turnpike (KTA)		Points Between Which Distances are Measured		Scenic, Tourist, or Historical Site	
US Route - Controlled Access		Interstate Numbered Highway		Trailer Park	
US Route - Divided		U.S. Numbered Highway		Head or Head	
US Route - Undivided		State Highway System or State Numbered Highway		Camp or Lodge (Permanent Site with Building)	
State Route - Divided		End of Designated System or Marked Route		Small Park (SP - State Park, CP - County Park, MP - Municipal Park, SR - Safety Rest Area)	
State Route - Undivided		Kansas Turnpike Authority		Fish Hatchery	
RS Route - Divided		Railroad		Game Farm	
RS Route - Unpaved		Railroad (Operating Company)		Game Preserve or Bird Sanctuary	
Minor Road - Paved		Grade Crossing		Rifle Club (Public)	
Minor Road - Unpaved		Railroad Above		Golf Course or Country Club	
Minor Road - Stone or Gravel		Railroad Below		Riding Academy, Saddle Club, or Stables	
Minor Road - Soil		Airways and Airports		Race Course or Speedway	
Side Road or Street in Unincorporated Area		Military Field (Some Facilities Available)		Mains	
Rural Secondary System		Airfield (Limited Facilities)		Robo Grounds	
County Road System		Airway Light Beacon (General)		Fair Grounds	
		Airport (Complete Facilities) (Commercial or Municipal)			
		Major River			
		River			
		Major Drainage			
		Minor Drainage			
		Irrigation Ditch or Canal			
		Lake, Reservoir, or Pond (With Dam)			
		Lake, Reservoir, or Pond (Without Dam)			
		Bridges (Total Span Greater than 20 Feet)			
		Open to Traffic			
		Closed to Traffic			
		Twin Bridges			
		Highway Grade Separation			
		Miscellaneous			
		Roundabout			
		Bike and Walking Trail			
		Levee or Dike			
		Natural or Concrete Ford			
		Gate Across Any Road (Any Type)			
		State			
		County			
		City Limits			
		Section Lines			
		Boundary to Mark Embargement Inset			
		Parks and Other Reservations (National, State, County or Municipal Park, Indian Reservation, National Monument, Federal Development Project)			
		Urban Boundary			



**GENERAL HIGHWAY MAP
HODGEMAN COUNTY
KANSAS**

PREPARED BY THE
**KANSAS DEPARTMENT OF TRANSPORTATION
BUREAU OF TRANSPORTATION PLANNING**
IN COOPERATION WITH
**U.S. DEPARTMENT OF TRANSPORTATION
FEDERAL HIGHWAY ADMINISTRATION**



DECEMBER 2008
LAMBERT CONFORMAL CONIC PROJECTION

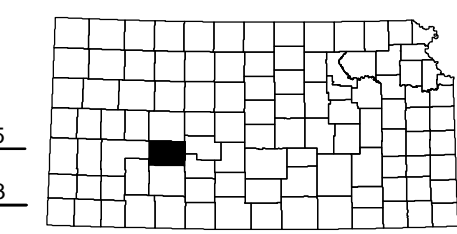
POPULATION - 2000 U.S. CENSUS
CERTIFIED TO THE SECRETARY OF STATE
BY DIVISION OF THE BUDGET JULY 1, 2006

REINVENTORY COMPLETED 9-16-2005

RURAL SECONDARY SYSTEMS REVISED TO 11-4-2003

STATE BRIDGE DATA REVISED TO 10-26-2008

NON-SYS BRIDGE DATA REVISED TO 10-8-2008



KDOT makes no warranties, guarantees, or representations for accuracy of this information and assumes no liability for errors or omissions.

**COMPUTER
GENERATED**