


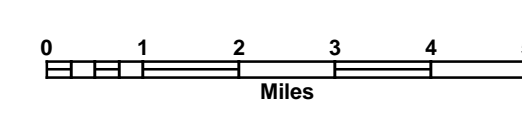
- ROADS AND ROADWAY FEATURES**
- Controlled Access (With Interchange) - Interstate
  - Kansas Turnpike (KTA) (With Interchange)
  - US Route - Controlled Access (With Interchange)
  - US Route - Divided
  - US Route - Undivided
  - State Route - Controlled Access (With Interchange)
  - State Route - Divided
  - State Route - Undivided
  - RS Route - Divided
  - RS Route - Paved
  - RS Route - Unpaved
  - Minor Road - Paved
  - Minor Road - Stone or Gravel
  - Minor Road - Soil
  - Side Road or Street in Unincorporated Area
- ROAD SYSTEM DESIGNATION**
- Rural Secondary System
  - County Road System
  - Points Between Which Distances are Measured
  - Interstate Numbered Highway
  - U.S. Numbered Highway
  - State Highway System or State Numbered Highway
  - End of Designated System or Marked Route
- BOUNDARIES**
- State
  - County
  - City Limits
  - Section Lines
  - Boundary to Mark Engagement Area
  - Parks and Other Reservations National, State, County, or Municipal Park, Indian Reservation, National Monument, Federal Development Project
  - Urban Boundary
- RAILROADS**
- Railroad - Operating Company
  - Grade Crossing
  - Railroad Above
  - Railroad Below
- AIRWAYS AND AIRPORTS**
- Military Field (Some Facilities Available)
  - Airfield (Limited Facilities)
  - Airway Light Beacon (General)
  - Airport (Complete Facilities) (Commercial or Municipal)
- DRAINAGE**
- Major River
  - River
  - Major Drainage
  - Minor Drainage
  - Irrigation Ditch or Canal
  - Lake Subject to Flood, Overflow Land
  - Lake, Reservoir, or Pond (With Dam)
- BRIDGES**
- Bridges (Total Span Greater than 20 Feet)
  - Open to Traffic
  - Closed to Traffic
  - Twin Bridges
  - Highway Grade Separation
- MISCELLANEOUS**
- Roundabout
  - Bike and Walking Trail
  - Lewis or Dale
  - Natural or Concrete Ford
  - Gate Across Any Road (Any Type)
- LEGEND**
- CONSERVATION AND RECREATION**
- Public Recreation
  - Scenic, Tourist, or Historical Site
  - Trailer Park
  - Hotel or Motel
  - Camp or Lodge (Permanent Site with Building)
  - Small Park (SP - State Park, CP - County Park, MIP - Municipal Park, SR - Safety Rest Area)
  - Fish Hatchery
  - Game Farm
  - Game Preserve or Bird Sanctuary
  - Rifle Club (Public)
  - Golf Course or Country Club
  - Riding Academy, Saddle Club, or Stables
  - Race Course or Spodestery
  - Marina
  - Rodeo Grounds
  - Fair Grounds
- FARM UNITS, DWELLINGS, ETC.**
- Dwelling
  - Multi Dwelling
  - Church or Other Religious Institution
  - Cemetery
  - Church with Cemetery
  - Rest Home
  - Hospital
  - State Port of Entry or Weigh Station
  - One of Many Cultural Features Closely Spaced
  - Grange, Townhall, or Community Center
  - K.S.U. Agricultural Research Center
  - Correctional Institution
  - Museum (General)
  - Public Library
- INDUSTRIAL**
- Store or Small Business Establishment
  - Marine
  - Oil or Gas Well(s)
  - Storage Tank(s) (Gas or Oil)
  - Pumping or Gauging Station
  - Orchard or Tree Farm
  - Crane Elevator
  - Stock Yard - Loading Pen or Corral
  - Quarry
  - Feed Lot
- PUBLIC SERVICE FACILITIES**
- Post Office
  - Road Maintenance Shop
  - Fire Station
  - Landfill
  - Sewage Disposal Plant
  - Salvage Yard
  - Power Plant
  - Power Substation
  - Water Tower
  - Water Treatment Plant
  - Wind Farm
  - Radio Station (With Call Letters)
  - U.S. Corps of Engineers Office
- NATURAL FEATURES**
- Prominent Elevation - With Name (Numerals Indicate Elevation Above Sea Level)
- MILITARY**
- Fort, Army Camp, Barracks, or Other Military Post
- CITIES OR NAMED PLACES**
- State Capital
  - County Seat
  - Populated Place
  - Locale
  - Incorporated City



**GENERAL HIGHWAY MAP  
KEARNY COUNTY  
KANSAS**

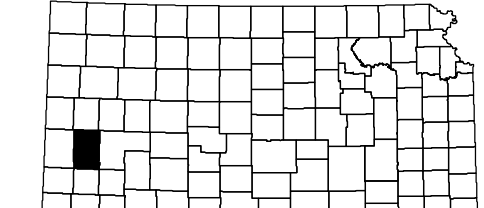
PREPARED BY THE

**KANSAS DEPARTMENT OF TRANSPORTATION  
BUREAU OF TRANSPORTATION PLANNING**  
IN COOPERATION WITH  
**U.S. DEPARTMENT OF TRANSPORTATION  
FEDERAL HIGHWAY ADMINISTRATION**



December 2009

LAMBERT CONFORMAL CONIC PROJECTION



KDOT makes no warranties, guarantees, or representations for accuracy of this information and assumes no liability for errors or omissions.

COMPUTER GENERATED

POPULATION - 2000 U.S. CENSUS  
JULY 1, 2007 ESTIMATES AS  
CERTIFIED TO THE SECRETARY OF STATE  
BY DIVISION OF THE BUDGET JULY 1, 2008

REINVENTORY COMPLETED 10-29-2007

RURAL SECONDARY SYSTEMS REVISED TO 11-4-2003

STATE BRIDGE DATA REVISED TO 10-26-2008

NON-SYS BRIDGE DATA REVISED TO 10-8-2008