
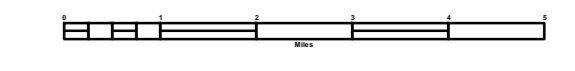


ROADS AND ROADWAY FEATURES		CONSERVATION AND RECREATION	
Controlled Access - Interstate		Public Recreation	
Kansas Turnpike (KTA)		Scenic, Tourist, or Historical Site	
US Route - Controlled Access		Trailer Park	
US Route - Divided		Hotel or Motel	
US Route - Undivided		Camp or Lodge (Permanent Site with Building)	
State Route - Divided		Small Park (SP - State Park, CP - County Park, MP - Municipal Park, SR - Safety Rest Area)	
State Route - Undivided		Fish Hatchery	
RS Route - Paved		Game Farm	
RS Route - Unpaved		Game Preserve or Bird Sanctuary	
Minor Road - Paved		Rifle Club (Public)	
Minor Road - Stone or Gravel		Golf Course or Country Club	
Minor Road - Soil		Riding Academy, Saddle Club, or Stables	
Side Road or Street in Unincorporated Area		Race Course or Speedway	
ROAD SYSTEM DESIGNATION		Marina	
Rural Secondary System		Rodeo Grounds	
County Road System		Fair Grounds	
Points Between Which Distances are Measured		FARM UNITS, DWELLINGS, ETC	
Interstate Numbered Highway		Dwelling	
U.S. Numbered Highway		Multi Dwelling	
State Highway System or State Numbered Highway		Church or Other Religious Institution	
End of Designated System or Marked Route		Cemetery	
Kansas Turnpike Authority		Church with Cemetery	
RAILROADS		Rest Home	
Railroad (Operating Company)		Hospital	
Grade Crossing		State Port of Entry or Weigh Station	
Railroad Above		Group of Mixed Cultural Features Closely Spaced	
Railroad Below		INDUSTRIAL	
AIRWAYS AND AIRPORTS		Store or Small Business Establishment	
Military Field (Some Facilities Available)		Mine	
Airfield (Limited Facilities)		Oil or Gas Well(s)	
Airway Light Beacon (General)		Storage Tank(s) (Gas or Oil)	
Airport (Complete Facilities) (Commercial or Municipal)		Pumping or Gauging Station	
DRAINAGE		Orchard or Tree Farm	
Major River		Grain Elevator	
River		Stock Yard - Loading Pen or Corral	
Minor Drainage		Quarry	
Irrigation Ditch or Canal		Feed Lot	
Lake Subject to Flood, Overflow Land		EDUCATIONAL AND CORRECTIONAL INSTITUTION	
Lake, Reservoir, or Pond (With Dam)		Schoolhouse	
BRIDGES		Grange, Townhall, or Community Center	
Bridges (Total Span Greater than 20 Feet)		K.S.U. Agricultural Research Center	
Open to Traffic		Correctional Institution	
Closed to Traffic		Museum (General)	
MISCELLANEOUS		Public Library	
Roundabout		PUBLIC SERVICE FACILITIES	
Bike and Walking Trail		Post Office	
Level or Dike		Road Maintenance Shop	
Natural or Concrete Ford		Fire Station	
Gate Across Any Road (Any Type)		Landfill	
BOUNDARIES		Sewage Disposal Plant	
State		Salvage Yard	
County		Power Plant	
City Limits		Water Tower	
Section Lines		Water Treatment Plant	
Boundary to Mark Embargement Inset		Wind Farm	
Parks and Other Reservations National, State, County or Municipal Park, Indian Reservation, National Monument, Federal Development Project		Radio Station (With Call Letters)	
Urban Boundary		U.S. Corps of Engineers Office	
		NATURAL FEATURES	
		Prominent Elevation - With Name (Numerals Indicate Elevation Above Sea Level)	
		MILITARY	
		Fort, Army Camp, Barracks, or Other Military Post	
		CITIES OR NAMED PLACES	
		State Capitol	
		County Seat	
		Populated Place	
		Locale	
		Incorporated City	



GENERAL HIGHWAY MAP
SEWARD COUNTY
KANSAS

PREPARED BY THE
KANSAS DEPARTMENT OF TRANSPORTATION
BUREAU OF TRANSPORTATION PLANNING
 IN COOPERATION WITH
U.S. DEPARTMENT OF TRANSPORTATION
FEDERAL HIGHWAY ADMINISTRATION



January 2009
 LAMBERT CONFORMAL CONIC PROJECTION

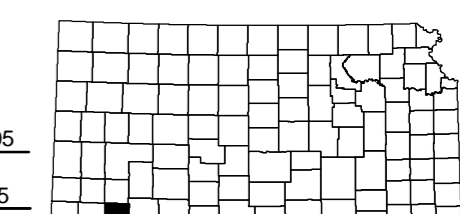
POPULATION - 2000 U.S. CENSUS
 CERTIFIED TO THE SECRETARY OF STATE
 BY DIVISION OF THE BUDGET JULY 1, 2006

REINVENTORY COMPLETED 12-27-2005

RURAL SECONDARY
 SYSTEMS REVISED TO 1-24-2005

STATE BRIDGE DATA
 REVISED TO 10-26-2008

NON-SYS BRIDGE DATA
 REVISED TO 10-8-2008



KDOT makes no warranties, guarantees, or representations for accuracy of this information and assumes no liability for errors or omissions.

COMPUTER
 GENERATED