








-  BICYCLE LANE
-  BICYCLE PATH
-  BICYCLE ROUTE
- SECTION LINE

-  INTERSTATE NUMBERED ROUTE
-  U.S. NUMBERED ROUTE
-  STATE NUMBERED ROUTE
-  CORPORATE CITY LIMITS

TO HARRIS


TO RICHMOND

 59

TRAIL

PARK ROAD

1ST AVE.

4TH AVE.

 169 BUS

 169

TO GREELEY

GARNETT MUNICIPAL AIRPORT

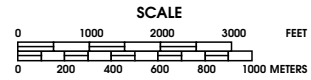
12TH AVE.




CITY OF

GARNETT

ANDERSON COUNTY KANSAS

T 20 S T 21 S R 10 E R 20 E



-  DIVIDED HIGHWAY
-  STATE HIGHWAY
-  STREET OR PUBLIC ROAD

HAYES ST.

 169 BUS

 59

 31

PRAIRIE

TO COLONY

 169

WILLOW ST.