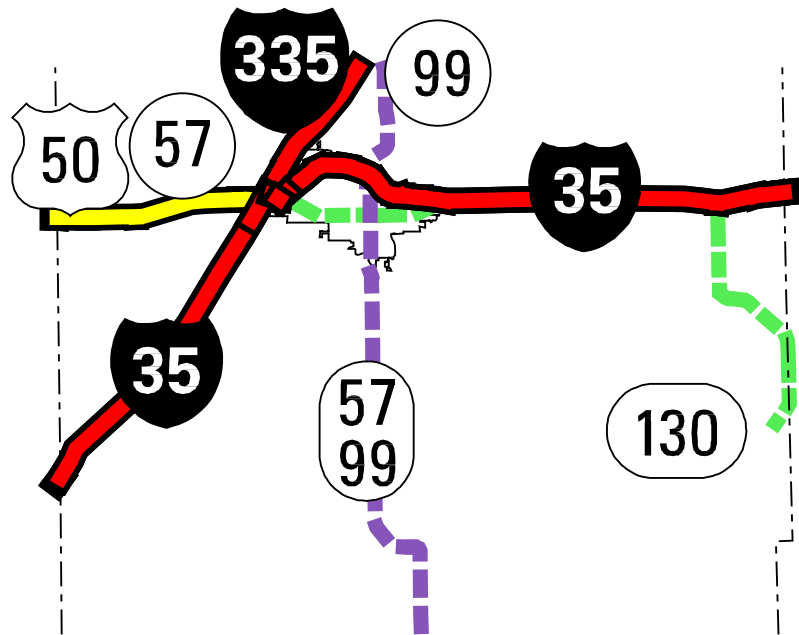








# KDOT ROUTE CLASSIFICATION & NHS SYSTEM

## DISTRICT ONE

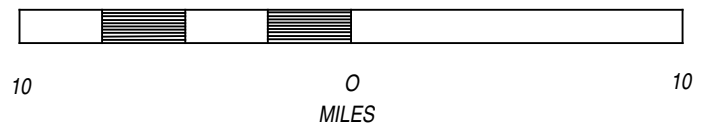
### Emporia



-  A Route
-  B Route
-  C Route
-  D Route
-  E Route
-  NHS Route \*

 Protected Route \*

\* NHS and Protected Routes are managed as "B" routes.



PREPARED BY THE

KANSAS DEPARTMENT OF TRANSPORTATION

BUREAU OF TRANSPORTATION PLANNING

D1STPNHS04.DGN

MARCH 11, 2004

USING CANSYS DATABASE 6/03