
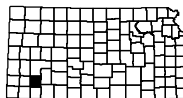


LEGEND

ROADS AND ROADWAY FEATURES		ROAD SYSTEM DESIGNATION	
Controlled Access - Interstate		Rural Secondary System	
Kansas Turnpike (KTA)		Interstate Numbered Highway	
US Route - Controlled Access		U.S. Numbered Highway	
US Route - Divided		State Highway System or State Numbered Highway	
US Route - Undivided		End of Designated System or Marked Route	
State Route - Divided		Kansas Turnpike Authority	
State Route - Undivided			
RS Route - Divided			
RS Route - Paved			
RS Route - Unpaved			
Minor Road - Paved			
Minor Road - Stone or Gravel			
Minor Road - Soil			



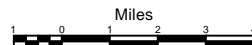
LAMBERT CONFORMAL CONIC PROJECTION



RS SYSTEM REVISED TO NOVEMBER 4, 2003

**GENERAL HIGHWAY MAP
HASKELL COUNTY
KANSAS**

PREPARED BY THE
KANSAS DEPARTMENT OF TRANSPORTATION
BUREAU OF TRANSPORTATION PLANNING
IN COOPERATION WITH THE
U.S. DEPARTMENT OF TRANSPORTATION
FEDERAL HIGHWAY ADMINISTRATION



November 2008

COMPUTER
GENERATED