

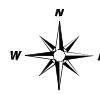
LEGEND

ROADS AND ROADWAY FEATURES

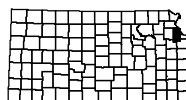
- Controlled Access - Interstate
- Kansas Turnpike (KTA)
- US Route - Controlled Access
- US Route - Divided
- US Route - Undivided
- State Route - Controlled Access
- State Route - Divided
- State Route - Undivided
- RS Route - Divided
- RS Route - Paved
- RS Route - Unpaved
- Minor Road - Paved
- Minor Road - Stone or Gravel
- Minor Road - Soil

ROAD SYSTEM DESIGNATION

- Rural Secondary System
- Interstate Numbered Highway
- U.S. Numbered Highway
- State Highway System or State Numbered Highway
- End of Designated System or Marked Route
- Kansas Turnpike Authority




LAMBERT CONFORMAL CONIC PROJECTION



RS SYSTEM REVISED TO FEBRUARY 23, 2006

**GENERAL HIGHWAY MAP
LEAVENWORTH COUNTY
KANSAS**

PREPARED BY THE
**KANSAS DEPARTMENT OF TRANSPORTATION
BUREAU OF TRANSPORTATION PLANNING**
IN COOPERATION WITH THE
**U.S. DEPARTMENT OF TRANSPORTATION
FEDERAL HIGHWAY ADMINISTRATION**



August 2010

COMPUTER
GENERATED
52