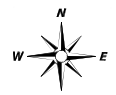
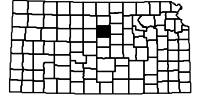


**LEGEND**

ROADS AND ROADWAY FEATURES		ROAD SYSTEM DESIGNATION	
Controlled Access - Interstate		Rural Secondary System	
Kansas Turnpike (KTA)		Interstate Numbered Highway	
US Route - Controlled Access		U.S. Numbered Highway	
US Route - Divided		State Highway System or State Numbered Highway	
US Route - Undivided		End of Designated System or Marked Route	
State Route - Controlled Access		Kansas Turnpike Authority	
State Route - Divided			
State Route - Undivided			
RS Route - Divided			
RS Route - Paved			
RS Route - Unpaved			
Minor Road - Paved			
Minor Road - Stone or Gravel			
Minor Road - Soil			




LAMBERT CONFORMAL CONIC PROJECTION



**GENERAL HIGHWAY MAP  
LINCOLN COUNTY  
KANSAS**

PREPARED BY THE  
**KANSAS DEPARTMENT OF TRANSPORTATION  
BUREAU OF TRANSPORTATION PLANNING**

IN COOPERATION WITH THE  
**U.S. DEPARTMENT OF TRANSPORTATION  
FEDERAL HIGHWAY ADMINISTRATION**



RS SYSTEM REVISED TO NOVEMBER 4, 2003

MAY 2011

COMPUTER GENERATED