

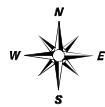
LEGEND

ROADS AND ROADWAY FEATURES

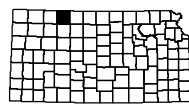
- Controlled Access - Interstate
- Kansas Turnpike (KTA)
- US Route - Controlled Access
- US Route - Divided
- US Route - Undivided
- State Route - Controlled Access
- State Route - Divided
- State Route - Undivided
- RS Route - Divided
- RS Route - Paved
- RS Route - Unpaved
- Minor Road - Paved
- Minor Road - Stone or Gravel
- Minor Road - Soil

ROAD SYSTEM DESIGNATION

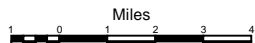
- Rural Secondary System
- Interstate Numbered Highway
- U.S. Numbered Highway
- State Highway System or State Numbered Highway
- End of Designated System or Marked Route
- Kansas Turnpike Authority



LAMBERT CONFORMAL CONIC PROJECTION



GENERAL HIGHWAY MAP
NORTON COUNTY
KANSAS
 PREPARED BY THE
KANSAS DEPARTMENT OF TRANSPORTATION
BUREAU OF TRANSPORTATION PLANNING
 IN COOPERATION WITH THE
U.S. DEPARTMENT OF TRANSPORTATION
FEDERAL HIGHWAY ADMINISTRATION



RS SYSTEM REVISED TO NOVEMBER 4, 2003

November 2009

COMPUTER GENERATED