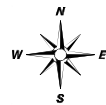
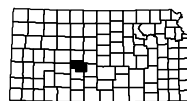


ROADS AND ROADWAY FEATURES		ROAD SYSTEM DESIGNATION	
Controlled Access - Interstate		Rural Secondary System	
Kansas Turnpike (KTA)		Interstate Numbered Highway	
US Route - Controlled Access		U.S. Numbered Highway	
US Route - Divided		State Highway System or State Numbered Highway	
US Route - Undivided		End of Designated System or Marked Route	
State Route - Controlled Access		Kansas Turnpike Authority	
State Route - Divided			
State Route - Undivided			
RS Route - Divided			
RS Route - Paved			
RS Route - Unpaved			
Minor Road - Paved			
Minor Road - Stone or Gravel			
Minor Road - Soil			



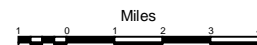
LAMBERT CONFORMAL CONIC PROJECTION



RS SYSTEM REVISED TO NOVEMBER 4, 2003

GENERAL HIGHWAY MAP
PAWNEE COUNTY
KANSAS

PREPARED BY THE
KANSAS DEPARTMENT OF TRANSPORTATION
BUREAU OF TRANSPORTATION PLANNING
IN COOPERATION WITH THE
U.S. DEPARTMENT OF TRANSPORTATION
FEDERAL HIGHWAY ADMINISTRATION



OCTOBER 2010

COMPUTER
GENERATED