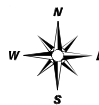
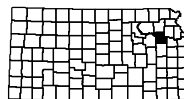


**LEGEND**

ROADS AND ROADWAY FEATURES	ROAD SYSTEM DESIGNATION
Controlled Access - Interstate	Rural Secondary System
Kansas Turnpike (KTA)	Interstate Numbered Highway
US Route - Controlled Access	U.S. Numbered Highway
US Route - Divided	State Highway System or State Numbered Highway
US Route - Undivided	End of Designated System or Marked Route
State Route - Controlled Access	Kansas Turnpike Authority
State Route - Divided	
State Route - Undivided	
RS Route - Divided	
RS Route - Paved	
RS Route - Unpaved	
Minor Road - Paved	
Minor Road - Stone or Gravel	
Minor Road - Soil	



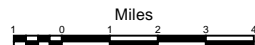
LAMBERT CONFORMAL CONIC PROJECTION



RS SYSTEM REVISED TO NOVEMBER 7, 2003

**GENERAL HIGHWAY MAP  
SHAWNEE COUNTY  
KANSAS**

PREPARED BY THE  
**KANSAS DEPARTMENT OF TRANSPORTATION  
BUREAU OF TRANSPORTATION PLANNING**  
IN COOPERATION WITH THE  
**U.S. DEPARTMENT OF TRANSPORTATION  
FEDERAL HIGHWAY ADMINISTRATION**



JULY 2009

COMPUTER  
GENERATED