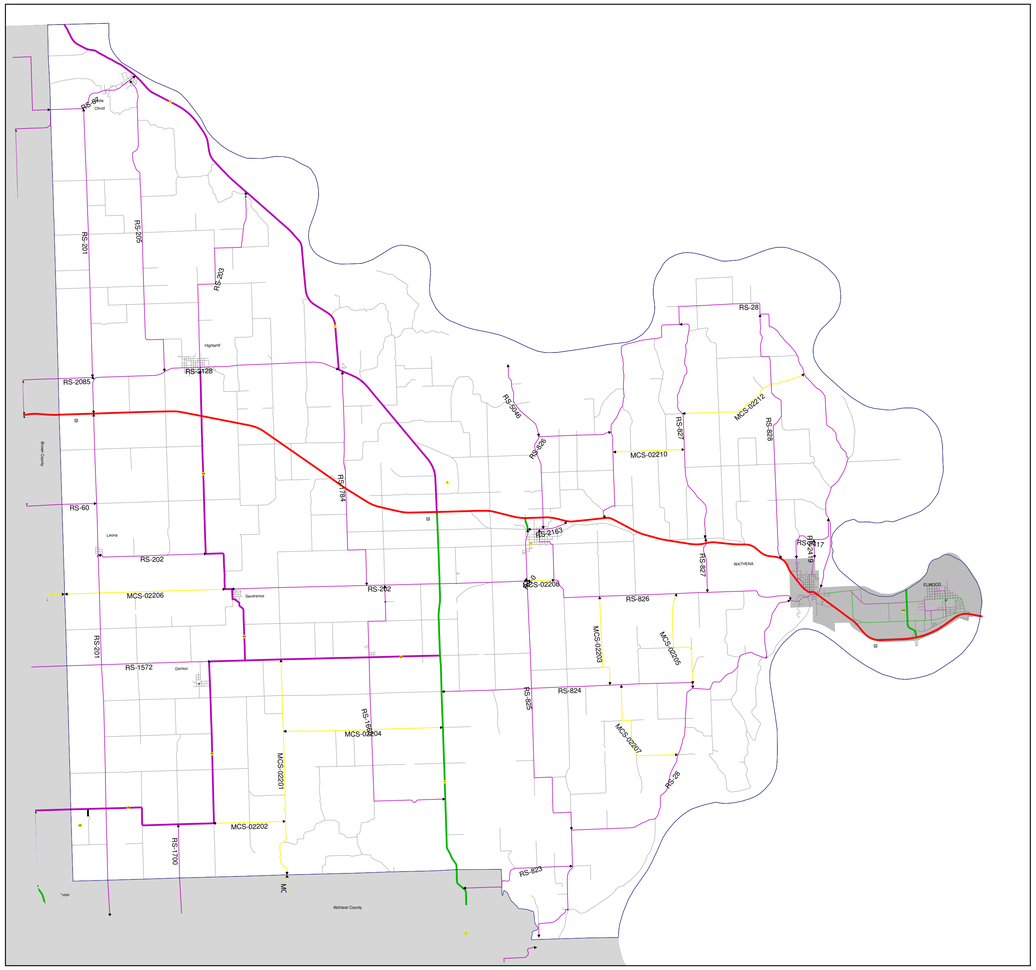

Boundaries

Urban Boundaries

City Limits

Legend

Interstate

Freeway Express.

Other Prin. Arterial

Minor Arterial

Major Coll.

Minor Coll.

Local

0 1 2 3 4 5 6 7 8 9 10
Miles

N
W E
S

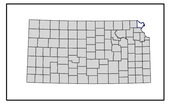

Functional Classification
Map of
Doniphan County 22

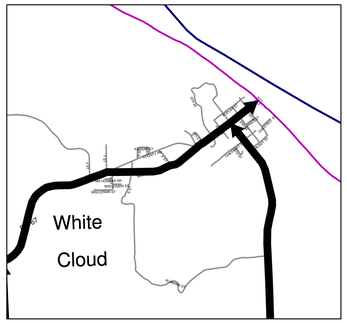

Highland
24TH PL
WOODSON ST
BUCHANAN ST
BLISSMORE ST
NORTON ST
MONTGOMERY ST
ROCKCREEK ST
W ELM ST
W WALNUT ST
W ELLIOTT ST
ELLIOTT ST
ELM ST
WALNUT ST
ELLIOTT ST
PENNSYLVANIA ST
ROCKCREEK ST
ELM