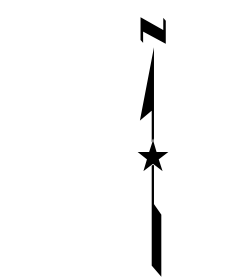


- HIGHWAY MARKERS**
- Interstate Numbered Highway
 - Kansas Turnpike Authority
 - U.S. Numbered Highway
 - State Numbered Highway
- FUNCTIONAL CLASSIFICATION 5 - 10 YEAR FUTURE**
- Interstate
 - Other Freeway/Expressway
 - Other Principal Arterial
 - Minor Arterial
 - Major Collector
 - Minor Collector
 - Local Road
- BOUNDARIES**
- 2010 Urban Cluster
 - Proposed Urban Boundary
 - Urban Boundary
 - Corporate City Limit
 - County Boundary
 - State Boundary
- DRAINAGE**
- Major River
 - Lake, Reservoir, or Pond
 - River or Major Drainage
- OTHER**
- Proposed Roadway
 - Railroad

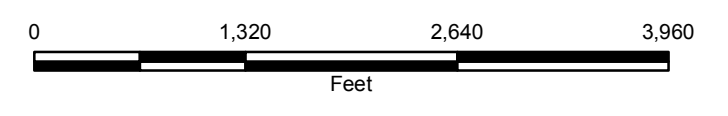
FUNCTIONAL CLASSIFICATION APPROVAL
 CITY APPROVAL: 8/20/2013
 F.H.W.A. APPROVAL: 12/31/2013

F.H.W.A. URBAN AREA BOUNDARY APPROVAL
 CITY APPROVAL: 8/20/2013
 F.H.W.A. APPROVAL: 12/31/2013

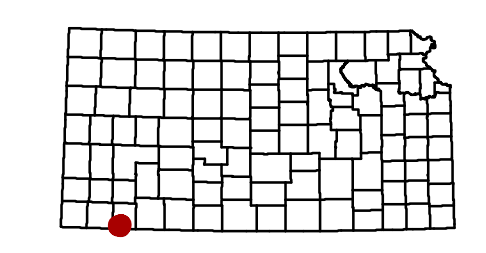


CITY OF
Liberal

PREPARED BY THE
KANSAS DEPARTMENT OF TRANSPORTATION
 BUREAU OF TRANSPORTATION PLANNING
 IN COOPERATION WITH THE
 U.S. DEPARTMENT OF TRANSPORTATION
 FEDERAL HIGHWAY ADMINISTRATION



1/30/2017



KTOT makes no warranties, guarantees, or representations for accuracy of this information and assumes no liability for errors or omissions.