

HIGHWAY MARKERS

- Interstate Numbered Highway
- Kansas Turnpike Authority
- U.S. Numbered Highway
- State Numbered Highway

**FUNCTIONAL CLASSIFICATION
5 - 10 YEAR FUTURE**

- Interstate
- Other Freeway/Expressway
- Other Principal Arterial
- Minor Arterial
- Major Collector
- Minor Collector
- Local Road

BOUNDARIES

- 2010 Urban Cluster
- Proposed Urban Boundary
- Urban Boundary
- Corporate City Limit
- County Boundary
- State Boundary

DRAINAGE

- Major River
- Lake, Reservoir, or Pond
- River or Major Drainage

OTHER


- Proposed Roadway
- Railroad

FUNCTIONAL CLASSIFICATION APPROVAL

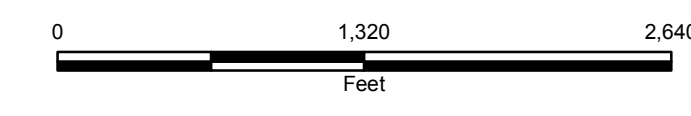
CITY APPROVAL: 10/1/2014
F.H.W.A. APPROVAL: 12/17/2014

F.H.W.A. URBAN AREA BOUNDARY APPROVAL

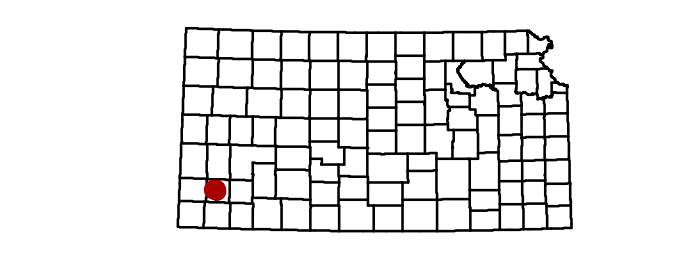
CITY APPROVAL: 10/1/2014
F.H.W.A. APPROVAL: 12/17/2014



CITY OF
Ulysses
PREPARED BY THE
KANSAS DEPARTMENT OF TRANSPORTATION
BUREAU OF TRANSPORTATION PLANNING
IN COOPERATION WITH THE
U.S. DEPARTMENT OF TRANSPORTATION
FEDERAL HIGHWAY ADMINISTRATION



7/27/2016



KDOT makes no warranties, guarantees, or representations for accuracy of this information and assumes no liability for errors or omissions.