
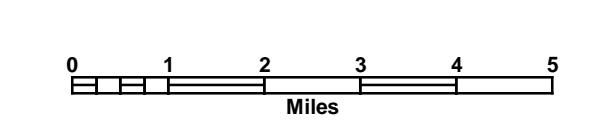


ROADS AND ROADWAY FEATURES		CONSERVATION AND RECREATION	
Kansas Turnpike (KTA)		Public Recreation	
US Route - Controlled Access		Scenic, Tourist, or Historical Site	
US Route - Divided		Trailer Park	
US Route - Undivided		Head or Head	
State Route - Divided		Camp or Lodge (Permanent Site with Building)	
State Route - Undivided		Small Park (SP - State Park, CP - County Park, MP - Municipal Park, SR - Safety Rest Area)	
RS Route - Divided		Fish Hatchery	
RS Route - Unpaved		Game Farm	
Minor Road - Paved		Game Preserve or Bird Sanctuary	
Minor Road - Stone or Gravel		Rifle Club (Public)	
Minor Road - Soil		Golf Course or Country Club	
Side Road or Street in Unincorporated Area		Riding Academy, Saddle Club, or Stables	
Rural Secondary System		Race Course or Speedway	
County Road System		Mains	
Points Between Which Distances are Measured		Roads Grounds	
Interstate Numbered Highway		Fair Grounds	
U.S. Numbered Highway			
State Highway System or State Numbered Highway			
End of Designated System or Marked Road			
Kansas Turnpike Authority			
RAILROADS		FARM UNITS, DWELLINGS, ETC	
Railroad (Operating Company)		Dwelling	
Grade Crossing		Male Dwelling	
Railroad Above		Church or Other Religious Institution	
Railroad Below		Cemetery	
AIRWAYS AND AIRPORTS		Church with Cemetery	
Military Field (Some Facilities Available)		Rest Home	
Airfield (Limited Facilities)		Hospital	
Airway Light Beacon (General)		Scale Part of Entry or Weigh Station	
Airport (Complete Facilities) (Commercial or Municipal)		Group of Mixed Cultural Features Closely Spaced	
DRAINAGE		INDUSTRIAL	
Major River		Store or Small Business Establishment	
River		Mine	
Major Drainage		Oil or Gas Well(s)	
Minor Drainage		Storage Tank(s) (Gas or Oil)	
Irrigation Ditch or Canal		Pumping or Gauging Station	
Lake Subject to Flood, Overflow Land		Orchard or Tree Farm	
Lake, Reservoir, or Pond (With Dam)		Grain Elevator	
Bridges (Total Span Greater than 20 Feet)		Stock Yard - Loading Pen or Corral	
Open to Traffic		Quarry	
Closed to Traffic		Feed Lot	
Twin Bridges		EDUCATIONAL AND CORRECTIONAL INSTITUTION	
Highway Grade Separation		Schoolhouse	
MISCELLANEOUS		Grange, Townhall, or Community Center	
Roundabout		K-12 U.S. Agricultural Research Center	
Bike and Walking Trail		Correctional Institution	
Levee or Dike		Museum (General)	
Natural or Concrete Ford		Public Library	
Gate Across Any Road (Any Type)		PUBLIC SERVICE FACILITIES	
BOUNDARIES		Post Office	
State		Road Maintenance Shop	
County		Fire Station	
City Limits		Lambert	
Section Lines		Sewage Disposal Plant	
Boundary to Mark Embargement Inset		Salvage Yard	
Parks and Other Reservations (National, State, County or Municipal Park, Indian Reservation, National Monument, Federal Development Project)		Power Plant	
Urban Boundary		Water Substation	
		Water Tower	
		Water Treatment Plant	
		Wind Farm	
		Radio Station (With Call Letters)	
		U.S. Corps of Engineers Office	
		NATURAL FEATURES	
		Prominent Elevation - With Name	
		Numbered Elevation Above Sea Level	
		MILITARY	
		Fort, Army Camp, Barracks, or Other Military Post	
		Fort Riley	
		CITIES OR NAMED PLACES	
		State Capital	
		County Seat	
		Populated Places	
		Locale	
		Incorporated City	



GENERAL HIGHWAY MAP
HARVEY COUNTY
KANSAS

PREPARED BY THE
KANSAS DEPARTMENT OF TRANSPORTATION
BUREAU OF TRANSPORTATION PLANNING
 IN COOPERATION WITH
U.S. DEPARTMENT OF TRANSPORTATION
FEDERAL HIGHWAY ADMINISTRATION



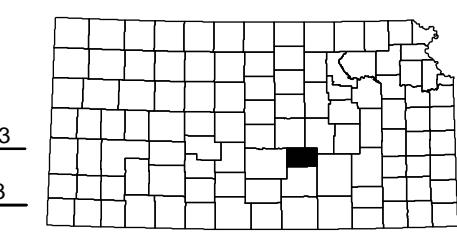
May 2008
 LAMBERT CONFORMAL CONIC PROJECTION

POPULATION - 2000 U.S. CENSUS
 CERTIFIED TO THE SECRETARY OF STATE
 BY DIVISION OF THE BUDGET JULY 1, 2006

REINVENTORY COMPLETED 10-24-2003
 RURAL SECONDARY SYSTEMS REVISED TO 11-7-2003

STATE BRIDGE DATA REVISED TO 1-17-2007

NON-SYS BRIDGE DATA REVISED TO 11-7-2007



KDOT makes no warranties, guarantees, or representations for accuracy of this information and assumes no liability for errors or omissions.

COMPUTER GENERATED