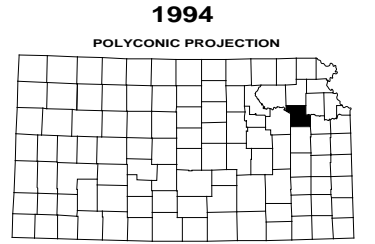
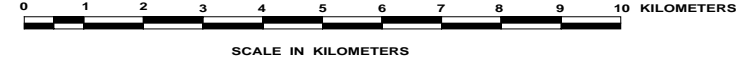
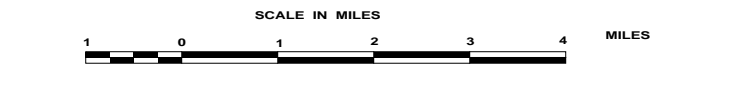


ROADS AND ROADWAY FEATURES		CONSERVATION AND RECREATION	
Primitive Road (Type A)	--- ---	Public Recreation	▲
Unimproved Road (Type B)	--- ---	Scenic, Tourist or Historical Site	□
Graded and Drained Road (Type C)	--- ---	Trailer Park	▲
Soil Surfaced Road (Type D)	--- ---	Hotel or Motel	▲
Gravel or Stone Road	--- ---	Camp or Lodge (Permanent Site with Building)	▲
Bituminous Road - Low Type (Type F, G-1, H-1)	--- ---	Small Park (SP-State, CP-County)	▲
Paved Road (Type G-2, H-2, I, J, K, L)	--- ---	MP-Municipal, SR-Safety Rest Area	▲
Divided Highway	--- ---	Fish Hatchery	▲
Highway With Full Control of Access	--- ---	Game Preserve	▲
Side Roads and Streets in Unincorporated Places	--- ---	Rifle Club Public	▲
4 Lane Undivided Highway	--- ---	Golf Course or Country Club	▲
Projected Road	--- ---	Riding Academy, Saddle Club, Stables	▲
Rural Secondary System	SS	Race Courses, Speedway	▲
Points Between Which Distances are Measured	--- ---	Marina	▲
Interstate Numbered Highway	70	Rodeo Grounds	▲
U S Numbered Highway	40	Fair Grounds	▲
State Highway System or State Numbered Highway	20	FARM UNITS, DWELLINGS, ETC.	
End of Designated System or Marked Route	40	Dwelling	IN USE
Kansas Turnpike Authority	187	Multi Dwelling	ABANDONED
Railroad	--- ---	Church or Other Religious Institution	▲
Railroad Crossing	--- ---	Cemetery	▲
Grade Crossing	--- ---	Church With Cemetery Adjacent	▲
Railroad Above	--- ---	Rest Home	▲
Railroad Below	--- ---	Hospital	▲
AIRWAYS AND AIRPORTS		State Port of Entry or Weight Station	▲
Military Field (Some Facilities Available)	--- ---	Group or Mixed Cultural Features Closely Spaced (Figure above bar indicates number of dwellings included in the group. Figures over individual units show number of each included regardless of order)	▲
Airfield, Limited Facilities	--- ---	INDUSTRIAL	
Airway Light Beacon, General	--- ---	Store or Small Business Establishment	▲
Airport, Complete Facilities (Commercial or Municipal)	--- ---	Factory	▲
Major River	--- ---	Mine	▲
Rivers, (Intermittent)	--- ---	Oil or Gas Well (x)	▲
Major Drainage, (Intermittent)	--- ---	Storage Tanks (Gas or Oil)	▲
Minor Drainage	--- ---	Pumping or Gauging Station	▲
Irrigation Ditch / Canal	--- ---	Orchard, Tree Farm, Nursery or Greenhouse	▲
Lake Subject to Flood, Overflow Land	--- ---	Grain Elevator	▲
Lake, Reservoir, or Pond (With Dam)	--- ---	Stock Yard-Loading Pen or Corral	▲
Marsh Land	--- ---	Quarry	▲
STRUCTURES		Feed Lot	▲
Bridges	--- ---	Shopping Center	▲
Highway Bridge, General	--- ---	EDUCATIONAL AND CORRECTIONAL INSTITUTION	
Total Span Greater Than 20 Feet	--- ---	Schoolhouse	▲
Small Bridges Closely Spaced	--- ---	Orange, Townhall or Community Hall	▲
Bridges General	--- ---	U.S.U. Agricultural Research Center	▲
Twin Bridges	--- ---	Correctional Institution	▲
Highway Grade Separation	--- ---	Museum-General	▲
Miscellaneous	--- ---	Public Library	▲
Levee or Dike	--- ---	PUBLIC SERVICE FACILITIES	
Natural or Concrete Ford	--- ---	Post Office	▲
Gate Across Road (Any Type)	--- ---	Road Maintenance Shop	▲
BOUNDARIES		Fire Engine House	▲
State	--- ---	Landfill	▲
County	--- ---	Storage Disposal Plant	▲
City Limits	--- ---	Salvage Yard	▲
Section Lines	--- ---	Power Plant	▲
Boundary to Mark Enlargement Inset	--- ---	Power Substation	▲
Parks and Other Reservations National, State, County or Municipal Park, Indian Reservation, National Monument, Federal Development Project	--- ---	Water Tower	▲
CITIES OR NAMED PLACES		Radio Station (With Call Letters)	▲
State Capital	--- ---	Water Treatment Plant	▲
County Seat	--- ---	U.S. Corps of Engineers Office	▲
Unincorporated Places	--- ---	NATURAL FEATURES	
Locale	--- ---	Prominent Elevation - With Name (Numerals Indicate Elevation Above Sea Level)	▲
Incorporated City	--- ---	MISCELLANEOUS	
		Fort, Army Camp, Barracks or Other Military Post	▲

GENERAL HIGHWAY MAP SHAWNEE COUNTY KANSAS

PREPARED BY THE
KANSAS DEPARTMENT OF TRANSPORTATION
BUREAU OF TRANSPORTATION PLANNING
IN COOPERATION WITH THE
U. S. DEPARTMENT OF TRANSPORTATION
FEDERAL HIGHWAY ADMINISTRATION



POPULATION - 1990 U.S. CENSUS
CERTIFIED TO THE SECRETARY OF STATE
BY ORDER OF THE BOARDS JULY 1, 1994
RENEWED/REVISED TO 11-94
RURAL SECONDARY SYSTEMS REVISED TO 4-13-98
STATE SYSTEM MODIFIED 7-21-98

COMPUTER
GENERATED
SCANNED FROM NON-STABLE BASE