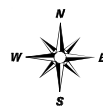
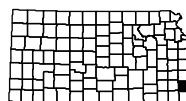


ROADS AND ROADWAY FEATURES		ROAD SYSTEM DESIGNATION	
Controlled Access - Interstate		Rural Secondary System	RS
Kansas Turnpike (KTA)		Interstate Numbered Highway	
US Route - Divided		U.S. Numbered Highway	
US Route - Undivided		State Highway System or State Numbered Highway	
State Route - Divided		End of Designated System or Marked Route	
State Route - Undivided		Kansas Turnpike Authority	
RS Route - Paved			
RS Route - Unpaved			
Minor Road - Paved			
Minor Road - Stone or Gravel			
Minor Road - Soil			



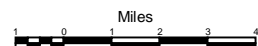
LAMBERT CONFORMAL CONIC PROJECTION



RS SYSTEM REVISED TO AUGUST 30, 2006

GENERAL HIGHWAY MAP **CRAWFORD COUNTY** KANSAS

PREPARED BY THE
KANSAS DEPARTMENT OF TRANSPORTATION
BUREAU OF TRANSPORTATION PLANNING
IN COOPERATION WITH THE
U.S. DEPARTMENT OF TRANSPORTATION
FEDERAL HIGHWAY ADMINISTRATION



AUGUST, 2007

COMPUTER
GENERATED