

T 33 S 33

34

35

36

R 8 E

R 9 E

31

T 33 S

T 34 S

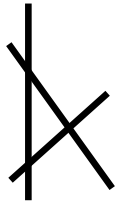
T 34 S

LEGEND

- CORPORATE CITY LIMITS
- LAND SECTION LINE
- DIVIDED HIGHWAY
- STATE HIGHWAY
- STREET OR PUBLIC ROAD
- RAILROAD
- INTERSTATE NUMBERED ROUTE
- U.S. NUMBERED ROUTE
- STATE NUMBERED ROUTE
- SCHOOL
- HOSPITAL
- CITY HALL
- MUSEUM
- CUL-DE-SAC
- POST OFFICE
- KDOT OFFICE
- SPORTS COMPLEX
- COUNTY COURT HOUSE
- LOW WATER CROSSING



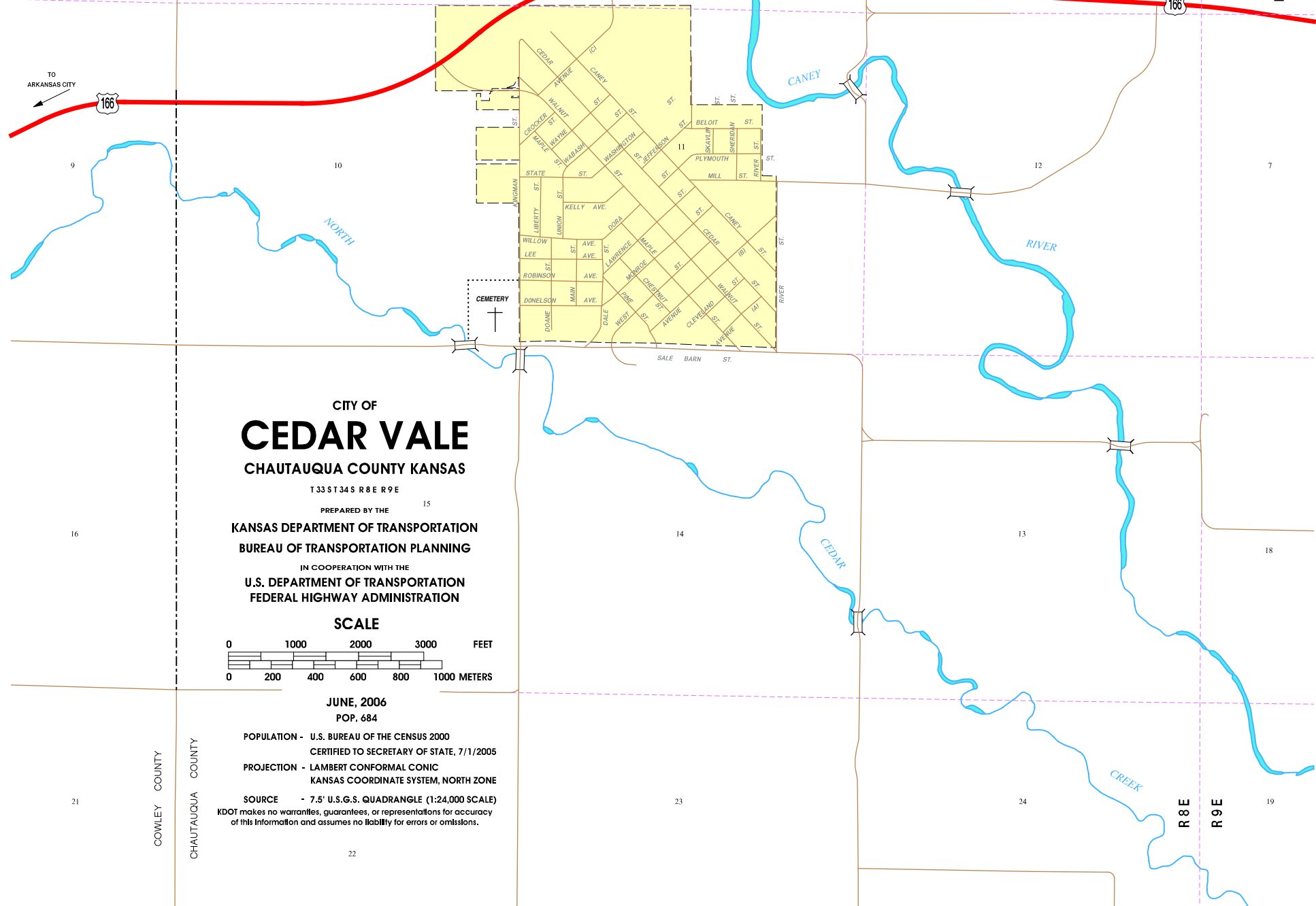
LANDING FIELD



TO ARKANSAS CITY



TO SEDAN

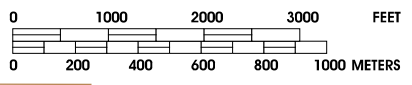


CITY OF CEDAR VALE CHAUTAUQUA COUNTY KANSAS

T 33 S T 34 S R 8 E R 9 E

PREPARED BY THE KANSAS DEPARTMENT OF TRANSPORTATION BUREAU OF TRANSPORTATION PLANNING IN COOPERATION WITH THE U.S. DEPARTMENT OF TRANSPORTATION FEDERAL HIGHWAY ADMINISTRATION

SCALE



JUNE, 2006 POP. 684

POPULATION - U.S. BUREAU OF THE CENSUS 2000 CERTIFIED TO SECRETARY OF STATE, 7/1/2005 PROJECTION - LAMBERT CONFORMAL CONIC KANSAS COORDINATE SYSTEM, NORTH ZONE SOURCE - 7.5' U.S.G.S. QUADRANGLE (1:24,000 SCALE) KDOT makes no warranties, guarantees, or representations for accuracy of this information and assumes no liability for errors or omissions.

COWLEY COUNTY

CHAUTAUQUA COUNTY