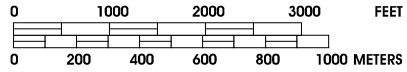


CITY OF  
**MORAN**  
ALLEN COUNTY KANSAS

T 24 S T 25 S R 20 E R 21 E

PREPARED BY THE  
KANSAS DEPARTMENT OF TRANSPORTATION  
BUREAU OF TRANSPORTATION PLANNING  
IN COOPERATION WITH THE  
U.S. DEPARTMENT OF TRANSPORTATION  
FEDERAL HIGHWAY ADMINISTRATION

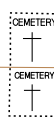
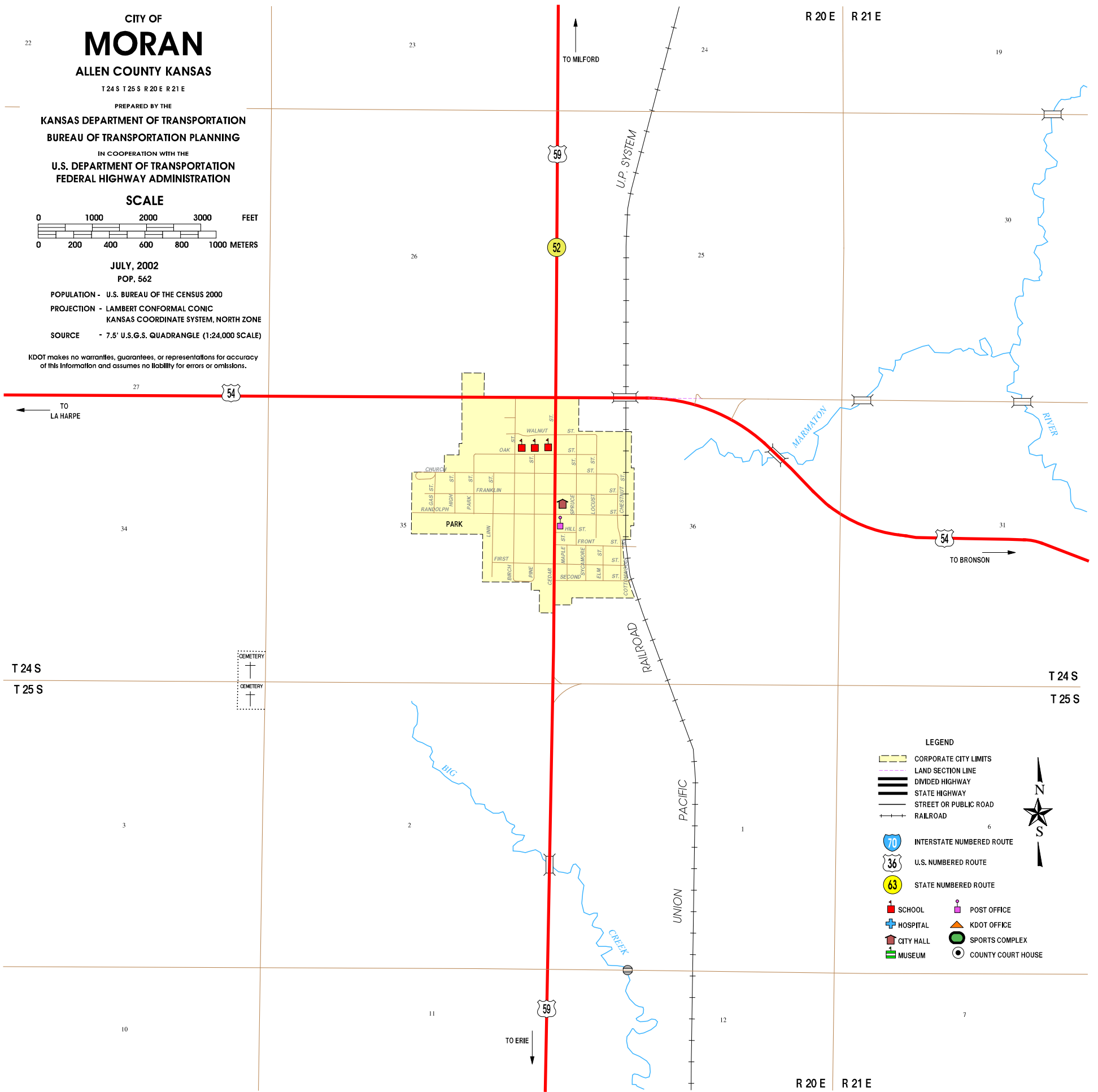
**SCALE**



JULY, 2002  
POP. 562

POPULATION - U.S. BUREAU OF THE CENSUS 2000  
PROJECTION - LAMBERT CONFORMAL CONIC  
KANSAS COORDINATE SYSTEM, NORTH ZONE  
SOURCE - 7.5' U.S.G.S. QUADRANGLE (1:24,000 SCALE)

KDOT makes no warranties, guarantees, or representations for accuracy of this information and assumes no liability for errors or omissions.



T 24 S

T 25 S

T 24 S

T 25 S

- LEGEND**
- CORPORATE CITY LIMITS
  - LAND SECTION LINE
  - DIVIDED HIGHWAY
  - STATE HIGHWAY
  - STREET OR PUBLIC ROAD
  - RAILROAD
  - INTERSTATE NUMBERED ROUTE
  - U.S. NUMBERED ROUTE
  - STATE NUMBERED ROUTE
  - SCHOOL
  - HOSPITAL
  - CITY HALL
  - MUSEUM
  - POST OFFICE
  - KDOT OFFICE
  - SPORTS COMPLEX
  - COUNTY COURT HOUSE



R 20 E R 21 E