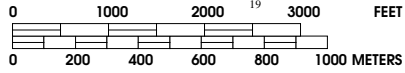


CITY OF SPEARVILLE

FORD COUNTY, KANSAS

PREPARED BY THE
KANSAS DEPARTMENT OF TRANSPORTATION
BUREAU OF TRANSPORTATION PLANNING
IN COOPERATION WITH THE
U.S. DEPARTMENT OF TRANSPORTATION
FEDERAL HIGHWAY ADMINISTRATION

SCALE

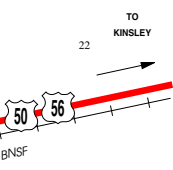
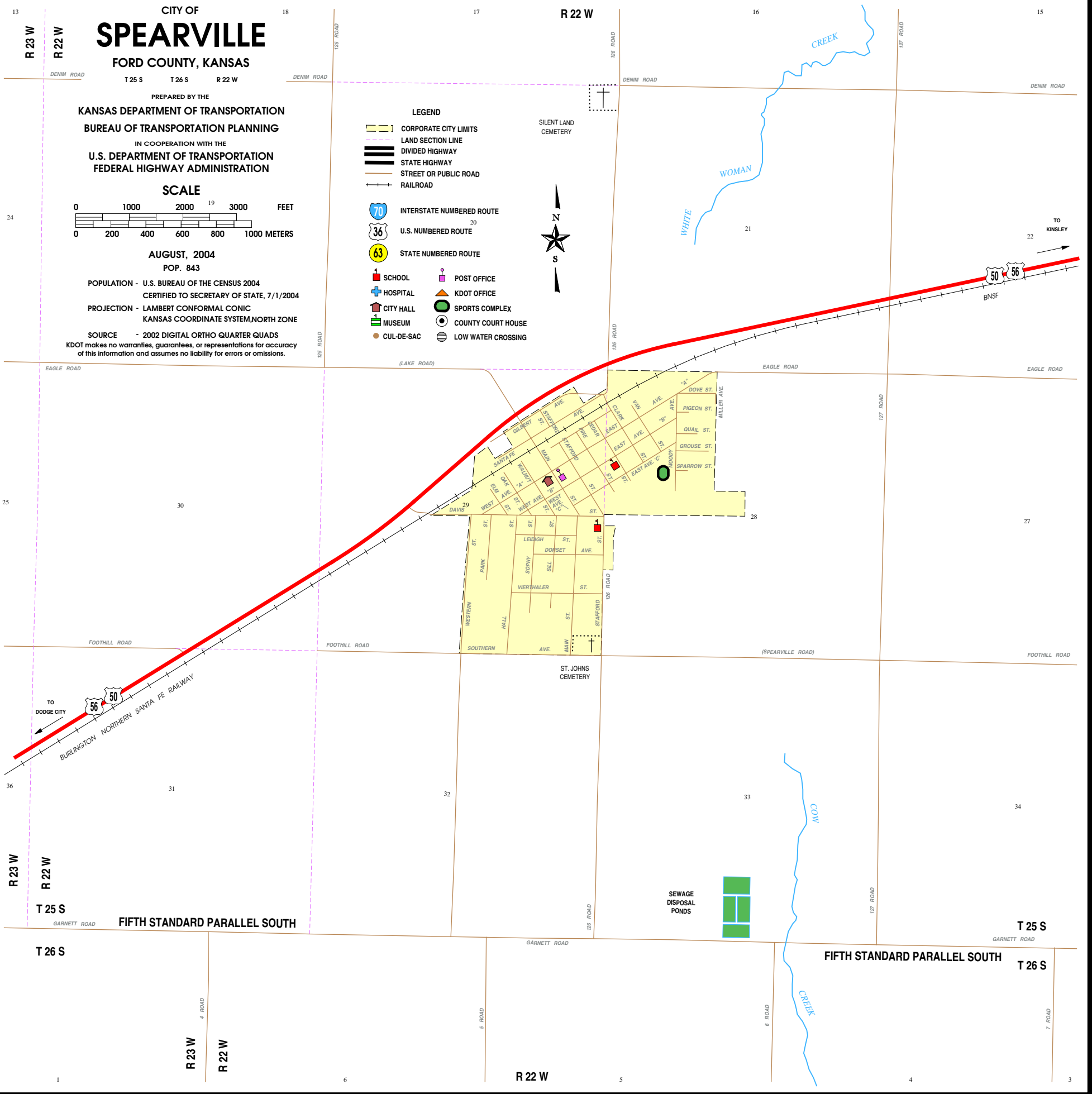


AUGUST, 2004
POP. 843

POPULATION - U.S. BUREAU OF THE CENSUS 2004
CERTIFIED TO SECRETARY OF STATE, 7/1/2004
PROJECTION - LAMBERT CONFORMAL CONIC
KANSAS COORDINATE SYSTEM, NORTH ZONE

SOURCE - 2002 DIGITAL ORTHO QUARTER QUADS
KDOT makes no warranties, guarantees, or representations for accuracy of this information and assumes no liability for errors or omissions.

- LEGEND**
- CORPORATE CITY LIMITS
 - LAND SECTION LINE
 - DIVIDED HIGHWAY
 - STATE HIGHWAY
 - STREET OR PUBLIC ROAD
 - RAILROAD
 - INTERSTATE NUMBERED ROUTE
 - U.S. NUMBERED ROUTE
 - STATE NUMBERED ROUTE
 - SCHOOL
 - POST OFFICE
 - HOSPITAL
 - KDOT OFFICE
 - CITY HALL
 - SPORTS COMPLEX
 - MUSEUM
 - COUNTY COURT HOUSE
 - CUL-DE-SAC
 - LOW WATER CROSSING



BNSF

(LAKE ROAD)

(SPEARVILLE ROAD)

GARNETT ROAD

FIFTH STANDARD PARALLEL SOUTH

GARNETT ROAD

FIFTH STANDARD PARALLEL SOUTH

GARNETT ROAD

FIFTH STANDARD PARALLEL SOUTH