
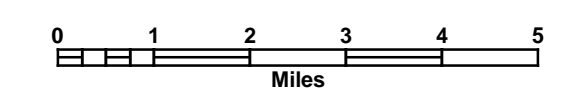


ROADS AND ROADWAY FEATURES		CONSERVATION AND RECREATION	
Controlled Access - Interstate		Public Recreation	
Kansas Turnpike (KTA)		Scenic, Tourist, or Historical Site	
US Route - Controlled Access		Trailer Park	
US Route - Divided		Hotel or Motel	
US Route - Undivided		Camp or Lodge (Permanent Site with Building)	
State Route - Divided		Small Park (SP - State Park, CP - County Park, MP - Municipal Park, SR - State Park Area)	
State Route - Undivided		Fish Hatchery	
RS Route - Paved		Game Farm	
RS Route - Unpaved		Game Preserve or Bird Sanctuary	
Minor Road - Paved		Rifle Club (Public)	
Minor Road - Stone or Gravel		Golf Course or Country Club	
Minor Road - Soil		Riding Academy, Saddle Club or Stable	
Side Road or Street in Unincorporated Area		Race Course or Speedway	
ROAD SYSTEM DESIGNATION		Marina	
Rural Secondary System		Rodden Grounds	
County Road System		Fair Grounds	
Points Between Which Distances are Measured		FARM UNITS, DWELLINGS, ETC	
Interstate Numbered Highway		Dwelling	
U.S. Numbered Highway		Mult Dwelling	
State Highway System or State Numbered Highway		Church or Other Religious Institution	
End of Designated System or Marked Route		Cemetery	
RAILROADS		Church with Cemetery	
Railroad (Operating Company)		Hospital	
Grade Crossing		State Port of Entry or Weigh Station	
Railroad Above		Group of Mixed Cultural Features Closely Spaced	
Railroad Below		INDUSTRIAL	
AIRWAYS AND AIRPORTS		Store or Small Business Establishment	
Military Field (Some Facilities Available)		Mine	
Airfield (Limited Facilities)		Oil or Gas Wells	
Airway Light Beacon (General)		Storage Tank(s) (Gas or Oil)	
Airport (Complete Facilities) (Commercial or Municipal)		Pumping or Gauging Station	
DRAINAGE		Orchard or Tree Farm	
Major River		Stock Yard - Loading Pen or Corral	
River		Quarry	
Major Drainage		Feed Lot	
Minor Drainage		EDUCATIONAL AND CORRECTIONAL INSTITUTION	
Irrigation Ditch or Canal		Schoolhouse	
Lake Subject to Flood, Overflow Land		Grange, Townhall, or Community Center	
Lake, Reservoir, or Pond (With Dam)		K.S.U. Agricultural Research Center	
BRIDGES		Correctional Institution	
Bridges (Total Span Greater than 20 Feet)		Museum (General)	
Open to Traffic		Public Library	
Closed to Traffic		PUBLIC SERVICE FACILITIES	
Twin Bridges		Post Office	
Highway Grade Separation		Road Maintenance Shop	
MISCELLANEOUS		Fire Station	
Roundabout		Landfill	
Bike and Walking Trail		Waste Disposal Plant	
Levee or Dike		Salvage Yard	
Natural or Concrete Ford		Power Plant	
Gate Across Any Road (Any Type)		Power Substation	
BOUNDARIES		Water Tower	
State		Water Treatment Plant	
County		Wind Farm	
City Limits		Radio Station (With Call Letters)	
Section Lines		U.S. Corps of Engineers Office	
Boundary to Mark Enlargement Inset		NATURAL FEATURES	
Parks and Other Reservations National, State, County or Municipal Park, Indian Reservation, National Monument, Federal Development Project		Prominent Elevation - With Name	
Urban Boundary		Numbers Indicate Elevation Above Sea Level	
			500



**GENERAL HIGHWAY MAP
HASKELL COUNTY
KANSAS**

PREPARED BY THE
**KANSAS DEPARTMENT OF TRANSPORTATION
BUREAU OF TRANSPORTATION PLANNING**
IN COOPERATION WITH
**U.S. DEPARTMENT OF TRANSPORTATION
FEDERAL HIGHWAY ADMINISTRATION**



NOVEMBER 2008
LAMBERT CONFORMAL CONIC PROJECTION

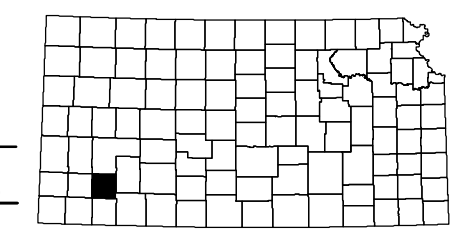
POPULATION - 2000 U.S. CENSUS
CERTIFIED TO THE SECRETARY OF STATE
BY DIVISION OF THE BUDGET JULY 1, 2006

REINVENTORY COMPLETED 8-5-2005

RURAL SECONDARY SYSTEMS REVISED TO 11-4-2003

STATE BRIDGE DATA REVISED TO 1-17-2007

NON-SYS BRIDGE DATA REVISED TO 10-8-2008



KDOT makes no warranties, guarantees, or representations for accuracy of this information and assumes no liability for errors or omissions.

COMPUTER GENERATED