


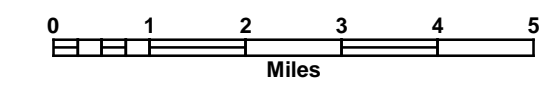
ROADS AND ROADWAY FEATURES		CONSERVATION AND RECREATION	
Controlled Access (With Interchange) - Interstate		Public Recreation	
Kansas Turnpike (KTA) (With Interchange)		Scenic, Tourist, or Historical Site	
US Route - Controlled Access (With Interchange)		Trailer Park	
US Route - Divided		Hotel or Motel	
US Route - Undivided		Camp or Lodge (Permanent Site with Building)	
State Route - Controlled Access (With Interchange)		Small Park (SP - State Park, CP - County Park, MP - Municipal Park, SR - Safety Rest Area)	
State Route - Divided		Fish Hatchery	
State Route - Undivided		Game Farm	
RS Route - Divided		Game Preserve or Bird Sanctuary	
RS Route - Paved		Rifle Club (Public)	
RS Route - Unpaved		Golf Course or Country Club	
Minor Road - Paved		Riding Academy, Saddle Club, or Stables	
Minor Road - Stone or Gravel		Race Course or Speedway	
Minor Road - Soil		Marina	
Side Road or Street in Unincorporated Area		Rodeo Grounds	
ROAD SYSTEM DESIGNATION		Fair Grounds	
Rural Secondary System		FARM UNITS, DWELLINGS, ETC	
County Road System		Dwelling	
Points Between Which Distances are Measured		Multi-Dwelling	
Interstate Numbered Highway		Church or Other Religious Institution	
U.S. Numbered Highway		Cemetery	
State Highway System or State Numbered Highway		Church with Cemetery	
End of Designated System or Marked Route		Rest Home	
Kansas Turnpike Authority		Hospital	
RAILROADS		State Port of Entry or Weigh Station	
Railroad (Operating Company)		Group of Mixed Cultural Features Closely Spaced	
Grade Crossing		INDUSTRIAL	
Railroad Above		Store or Small Business Establishment	
Railroad Below		Mine	
AIRWAYS AND AIRPORTS		Oil or Gas Wells	
Military Field (Some Facilities Available)		Storage Tanks (Gas or Oil)	
Airfield (Limited Facilities)		Pumping or Gearing Station	
Airway Light Beacon (General)		Orchard or Tree Farm	
Airport (Complete Facilities) (Commercial or Municipal)		Grain Elevator	
DRAINAGE		Stock Yard - Loading Pen or Corral	
Major River		Quarry	
River		Feed Lot	
Major Drainage		EDUCATIONAL AND CORRECTIONAL INSTITUTION	
Minor Drainage		Schoolhouse	
Irrigation Ditch or Canal		Grange, Townhall, or Community Center	
Lake Subject to Flood, Overflow Land		K.S.U. Agricultural Research Center	
Lake, Reservoir, or Pond (With Dam)		Correctional Institution	
BRIDGES		Museum (General)	
Bridges (Total Span Greater than 20 Feet)		Public Library	
Open to Traffic		PUBLIC SERVICE FACILITIES	
Closed to Traffic		Post Office	
Twin Bridges		Road Maintenance Shop	
Highway Grade Separation		Fire Station	
MISCELLANEOUS		Landfill	
Roundabout		Sewage Disposal Plant	
Bike and Walking Trail		Salvage Yard	
Levee or Dike		Power Plant	
Natural or Concrete Ford		Power Substation	
Gate Across Any Road (Any Type)		Water Tower	
BOUNDARIES		Water Treatment Plant	
State		Wind Farm	
County		Radio Station (With Call Letters)	
City Limits		U.S. Corps of Engineers Office	
Section Lines		NATURAL FEATURES	
Boundary to Mark Entanglement Inset		Prominent Elevation - With Name	
Parks and Other Reservations National, State, County or Municipal Park, Indian Reservation, National Monument, Federal Development Project		(Numerals Indicate Elevation Above Sea Level)	
Urban Boundary		MILITARY	
CITIES OR NAMED PLACES		Fort, Army Camp, Barracks, or Other Military Post	
State Capitol		CITIES OR NAMED PLACES	
County Seat		Populated Place	
Locale		Locale	
Incorporated City		Incorporated City	



GENERAL HIGHWAY MAP
NEMAHA COUNTY
KANSAS

PREPARED BY THE

KANSAS DEPARTMENT OF TRANSPORTATION
 BUREAU OF TRANSPORTATION PLANNING
 IN COOPERATION WITH
 U.S. DEPARTMENT OF TRANSPORTATION
 FEDERAL HIGHWAY ADMINISTRATION

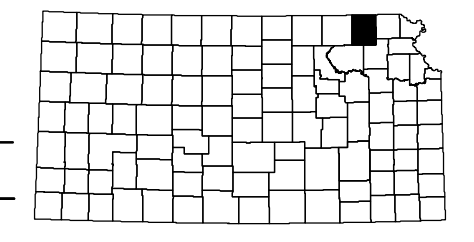


JANUARY 2010

LAMBERT CONFORMAL CONIC PROJECTION

POPULATION - 2000 U.S. CENSUS
 CERTIFIED TO THE SECRETARY OF STATE
 BY DIVISION OF THE BUDGET JULY 1, 2006

REINVENTORY COMPLETED 1-11-2002
 RURAL SECONDARY SYSTEMS REVISED TO 11-4-2003
 STATE BRIDGE DATA REVISED TO 4-15-2007
 NON-SYS BRIDGE DATA REVISED TO 1-17-2007



KDOT makes no warranties, guarantees, or representations for accuracy of this information and assumes no liability for errors or omissions.

COMPUTER GENERATED

