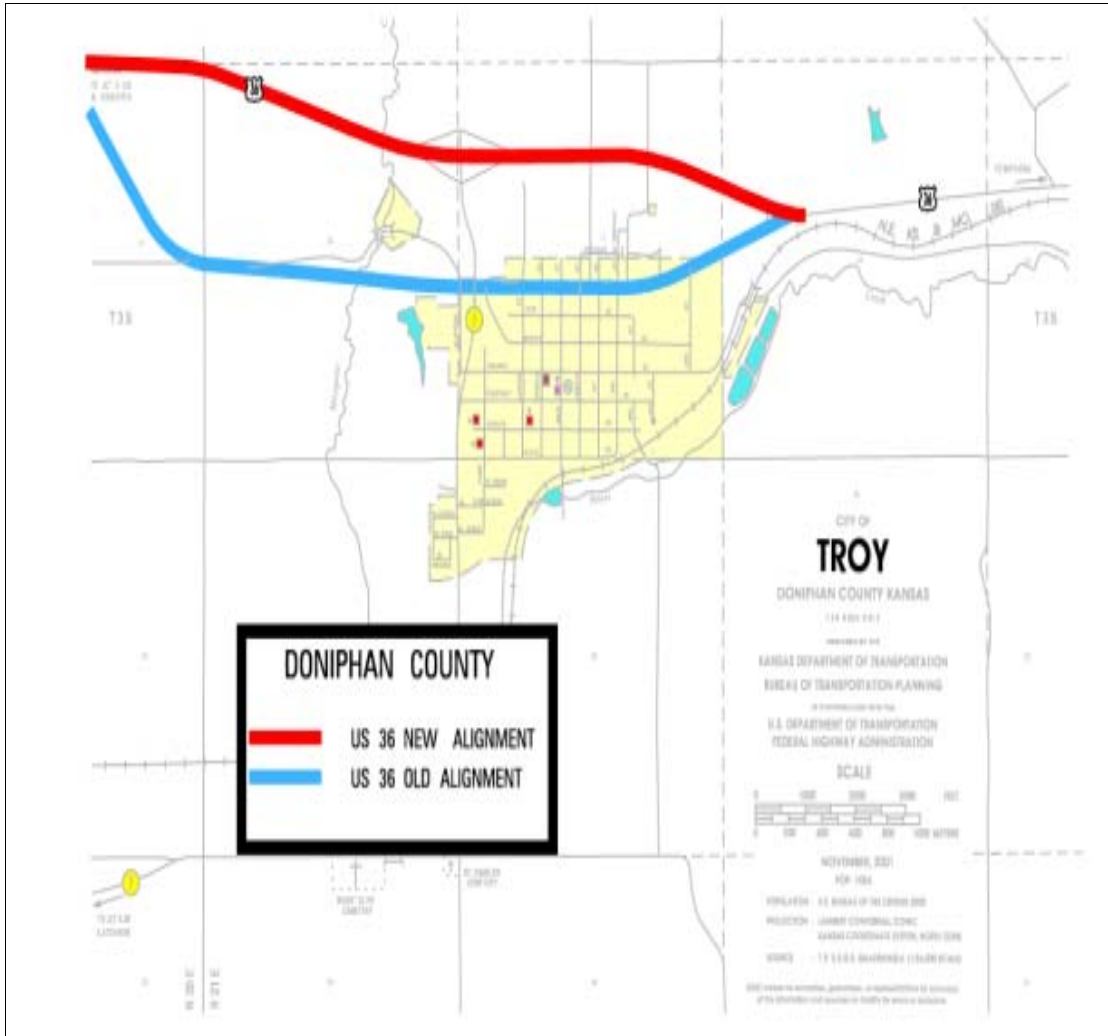


KANSAS MAP CHANGES

KANSAS DEPARTMENT OF TRANSPORTATION

ROUTE	COUNTY	PROJECT	WORK TYPE	EST COMPL	ACCESS CONTROL**
US 36	DONIPHAN	K 1876-01	GR&SU	4/15/1991	



**Access Control Codes: "F" = Full Control, "P" = Partial Control, "N/A" = Not Applicable

Contract I.D. UNKNOWN

DESCRIPTION

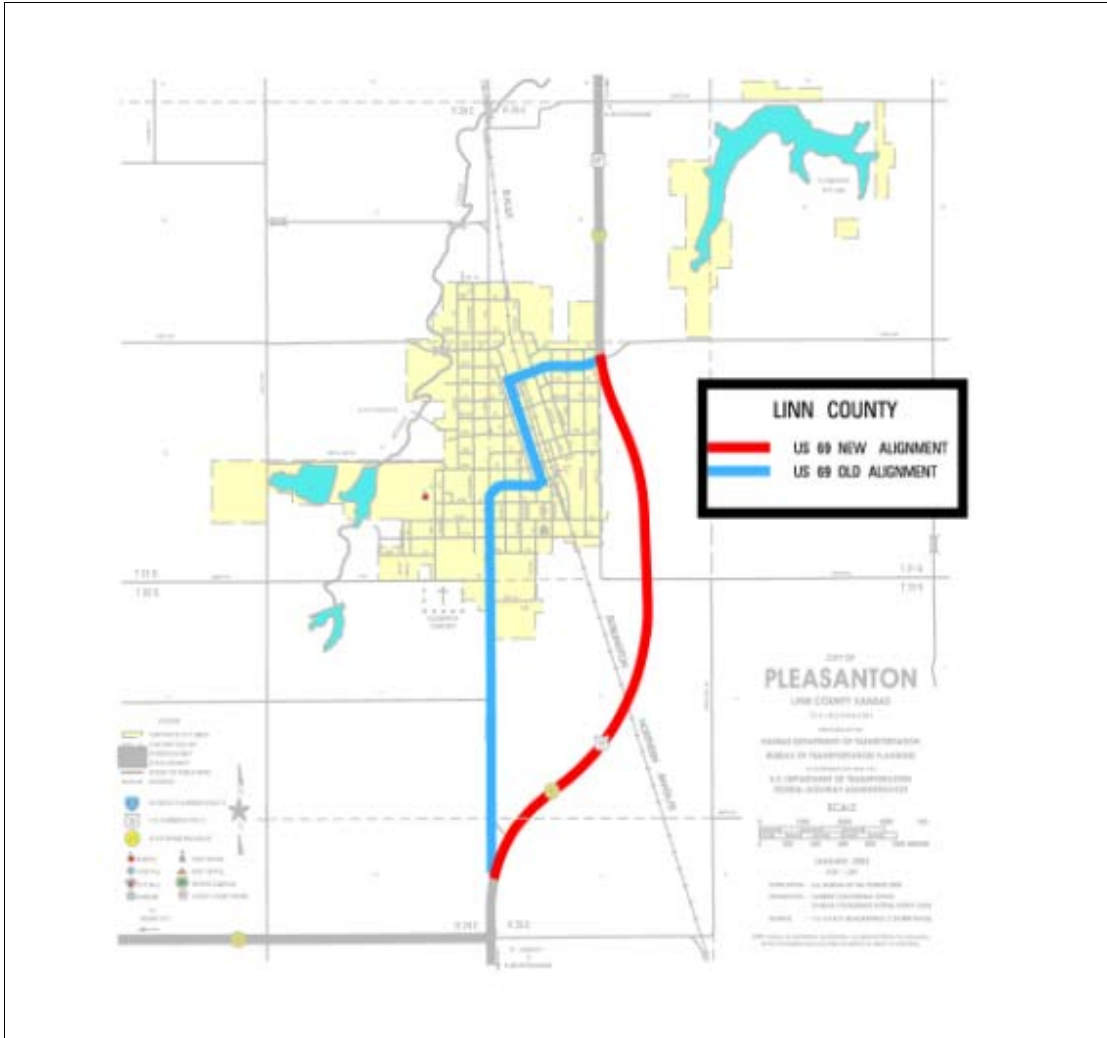
NEW ALIGNMENT FROM HIGHLAND EAST TO E. EDGE OF TROY, WITH NEW INTERCHANGE AT TROY. -- 2-LANE

The Kansas D.O.T. makes no warranties, guarantees, or representations for accuracy of this information and assumes no liability for errors or omissions.

KANSAS DEPARTMENT OF TRANSPORTATION

ACCESS CONTROL**

ROUTE	COUNTY	PROJECT	WORK TYPE	EST COMPL	ACCESS CONTROL**
US 69	LINN	K 2369-01	GR&SU	12/15/1990	P



****Access Control Codes: "F" = Full Control, "P" =Partial Control, "N/A" = Not Applicable**

Contract I.D. UNKNOWN

DESCRIPTION

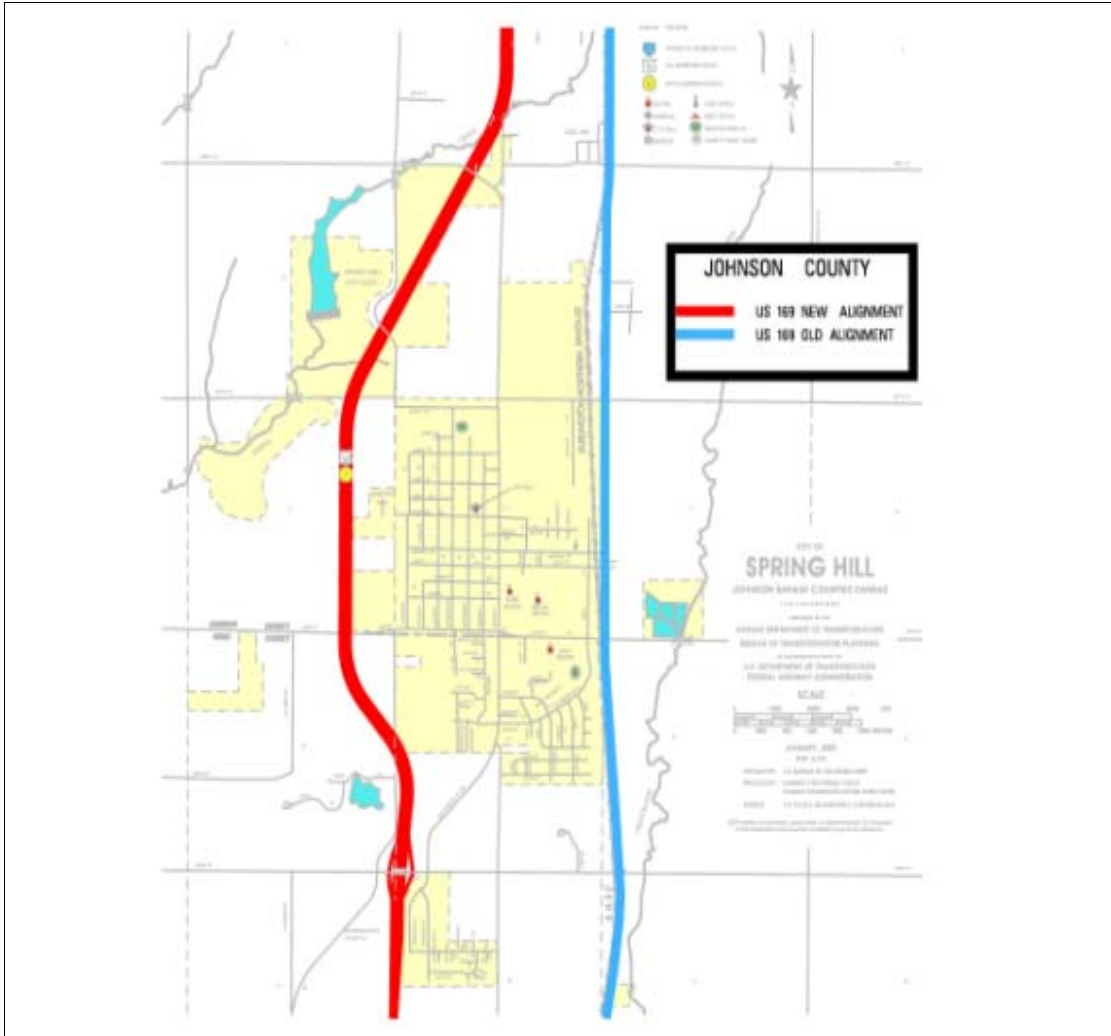
NEW ALIGNMENT AROUND EAST SIDE OF PLEASANTON -- 2-LANE.

The Kansas D.O.T. makes no warranties, guarantees, or representations for accuracy of this information and assumes no liability for errors or omissions.

KANSAS DEPARTMENT OF TRANSPORTATION

ACCESS CONTROL**

ROUTE	COUNTY	PROJECT	WORK TYPE	EST COMPL
US 169	JOHNSON	K 1360-01	GR&SU	2/15/1987



****Access Control Codes: "F" = Full Control, "P" =Partial Control, "N/A" = Not Applicable**

Contract I.D. UNKNOWN

DESCRIPTION

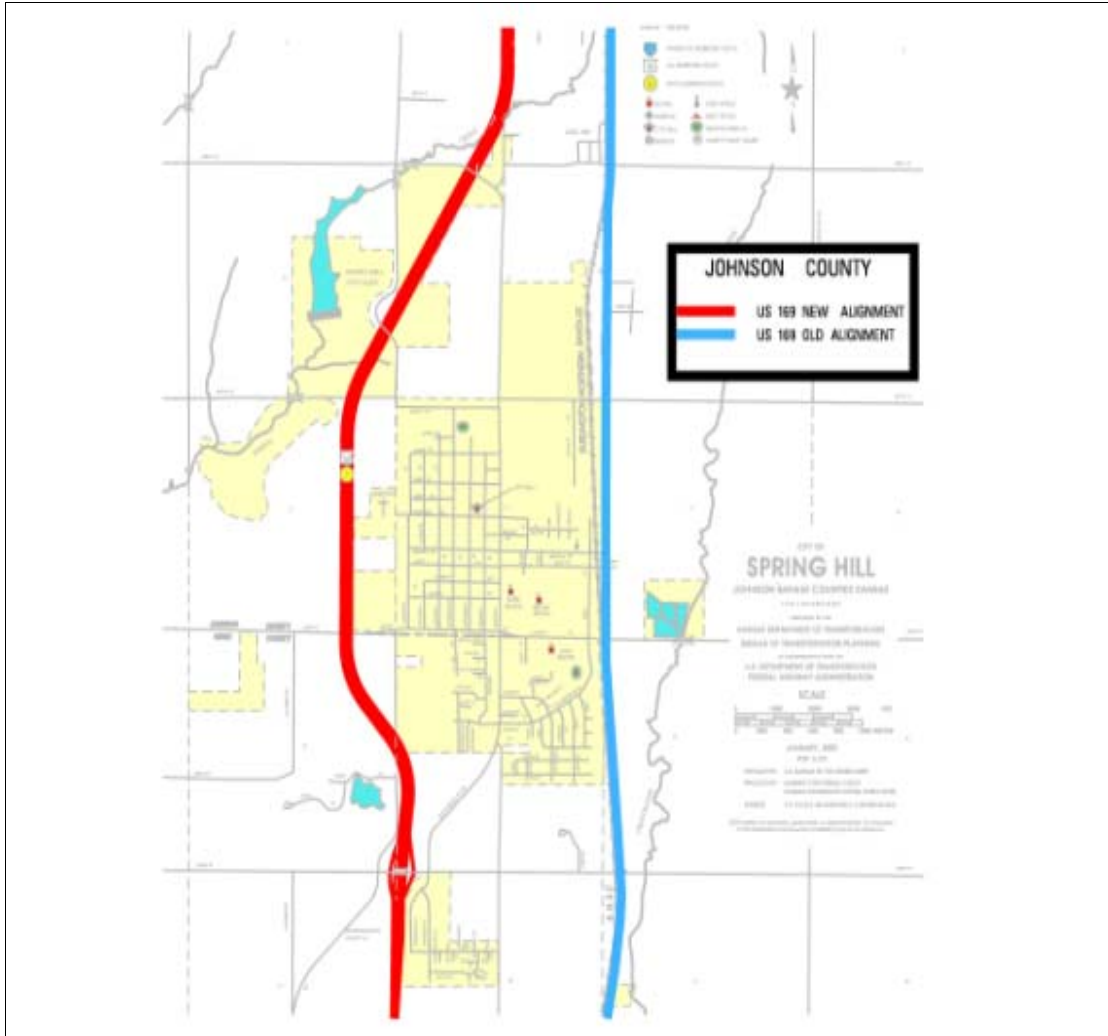
NEW ALIGNMENT AROUND WEST SIDE OF SPRING HILL - 4-LANE DIVIDED

The Kansas D.O.T. makes no warranties, guarantees, or representations for accuracy of this information and assumes no liability for errors or omissions.

KANSAS DEPARTMENT OF TRANSPORTATION

ACCESS CONTROL**

ROUTE	COUNTY	PROJECT	WORK TYPE	EST COMPL
US 169	MIAMI	K 0590-01	GR&SU	1/15/1987



**Access Control Codes: "F" = Full Control, "P" =Partial Control, "N/A" = Not Applicable

Contract I.D. UNKNOWN

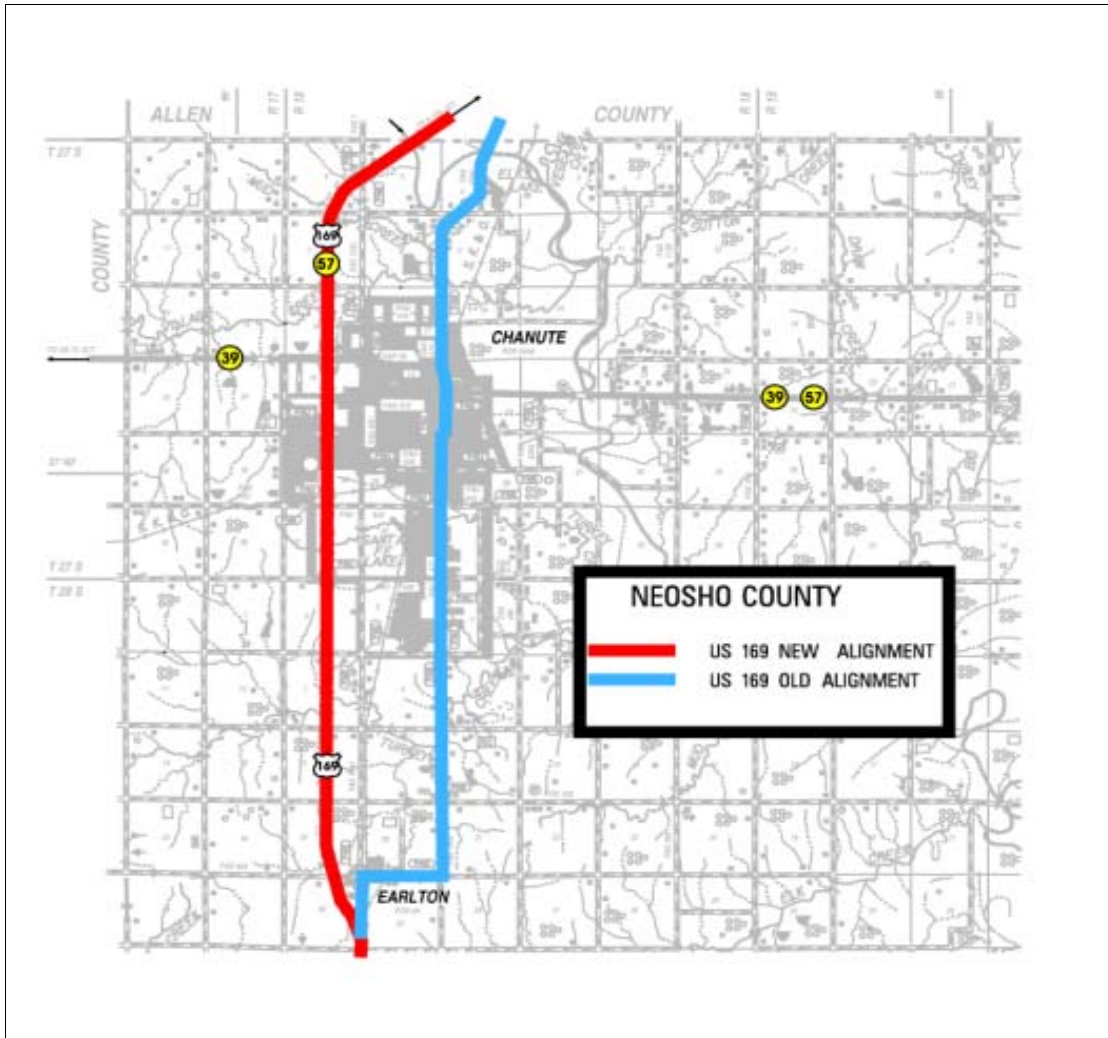
DESCRIPTION

NEW ALIGNMENT AROUND WEST SIDE OF SPRING HILL - 4-LANE DIVIDED

The Kansas D.O.T. makes no warranties, guarantees, or representations for accuracy of this information and assumes no liability for errors or omissions.

KANSAS DEPARTMENT OF TRANSPORTATION

ROUTE	COUNTY	PROJECT	WORK TYPE	EST COMPL	ACCESS CONTROL**
US 169	NEOSHO	K 0620-02	GR&SU	10/15/1986	F



**Access Control Codes: "F" = Full Control, "P" =Partial Control, "N/A" = Not Applicable

Contract I.D. UNKNOWN

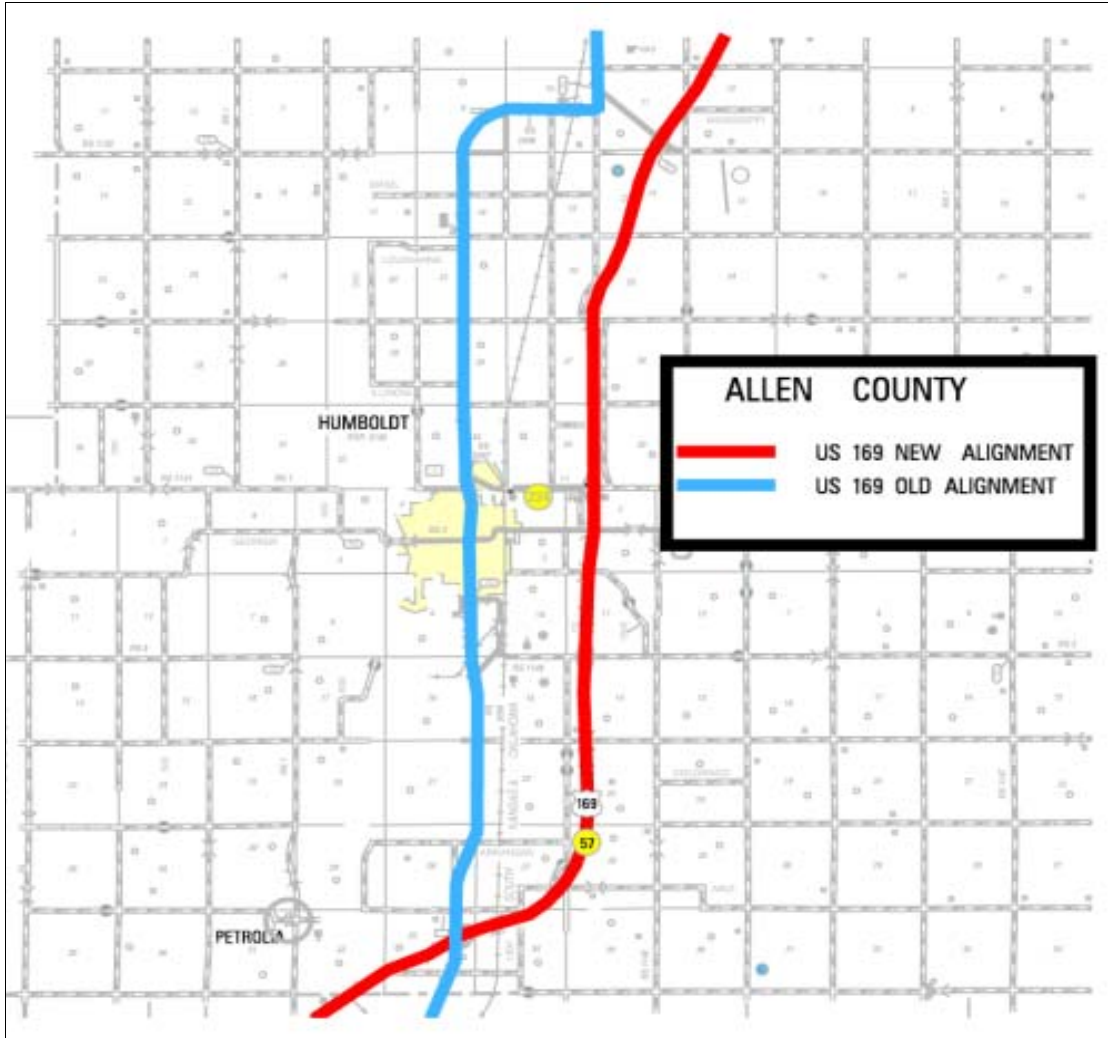
DESCRIPTION

NEW ALIGNMENT AROUND WEST SIDE OF EARLTON AND CHANUTE. 2-LANE

The Kansas D.O.T. makes no warranties, guarantees, or representations for accuracy of this information and assumes no liability for errors or omissions.

KANSAS DEPARTMENT OF TRANSPORTATION

ROUTE	COUNTY	PROJECT	WORK TYPE	EST COMPL	ACCESS CONTROL**
US 169	ALLEN	K 0104-03	GR&SU	10/15/1981	P



****Access Control Codes: "F" = Full Control, "P" =Partial Control, "N/A" = Not Applicable**

Contract I.D. UNKNOWN

DESCRIPTION

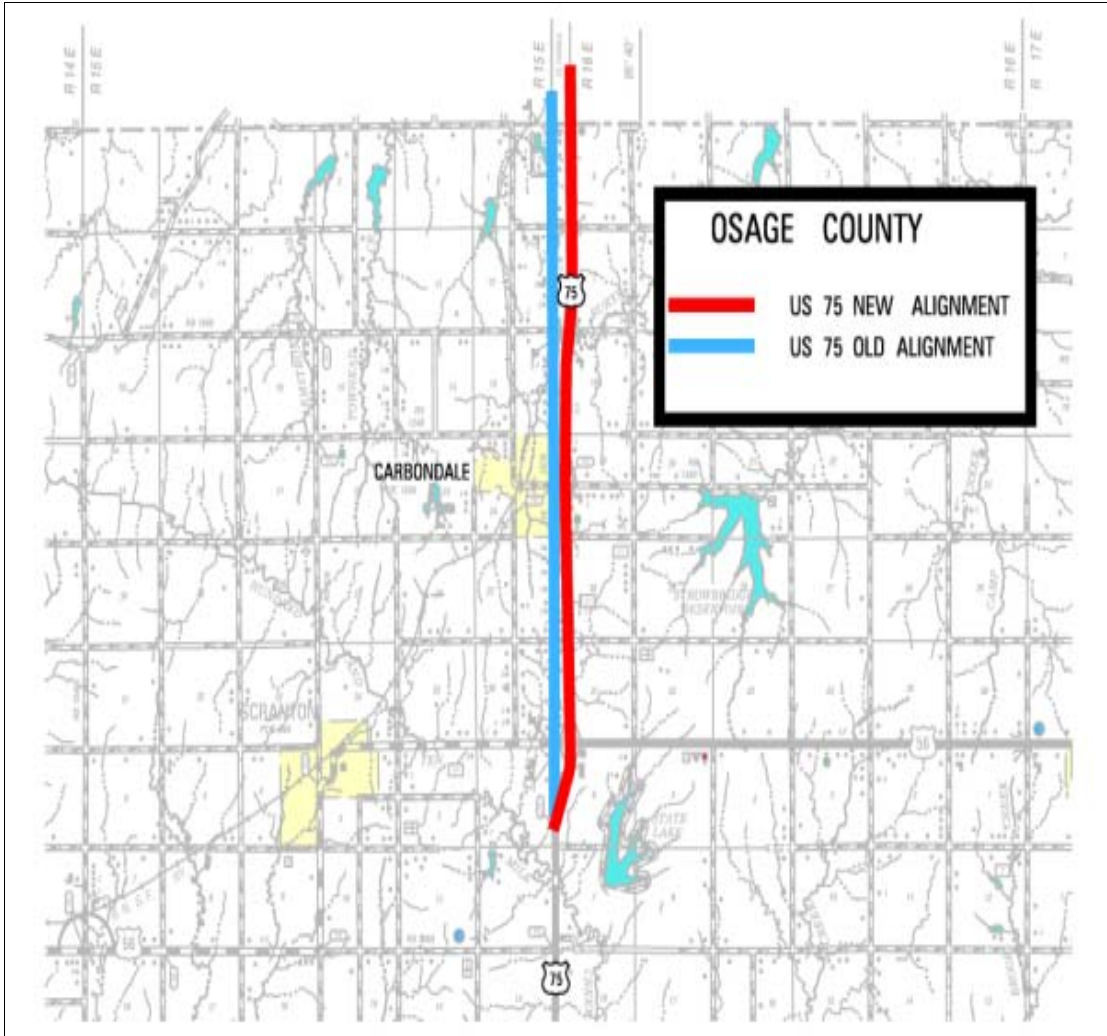
NEW ALIGNMENT AROUND EAST SIDE OF HUMBOLDT. 2-LANE

The Kansas D.O.T. makes no warranties, guarantees, or representations for accuracy of this information and assumes no liability for errors or omissions.

KANSAS DEPARTMENT OF TRANSPORTATION

ACCESS CONTROL**

ROUTE	COUNTY	PROJECT	WORK TYPE	EST COMPL	ACCESS CONTROL**
US 75	OSAGE	F-063-3(3)	GR&SU	11/15/1973	



****Access Control Codes: "F" = Full Control, "P" =Partial Control, "N/A" = Not Applicable**

Contract I.D. UNKNOWN

DESCRIPTION

NEW ALIGNMENT FROM US-56 JCT., NORTH TO 5 MILES SOUTH OF TOPEKA -- 4-LANE DIVIDED

The Kansas D.O.T. makes no warranties, guarantees, or representations for accuracy of this information and assumes no liability for errors or omissions.