




# KANSAS HIGHWAY SYSTEM District 2 2011 Performance Levels

prepared by  
Kansas Department of Transportation  
Bureau of Materials and Research  
based on database snapshot from  
August 22, 2011

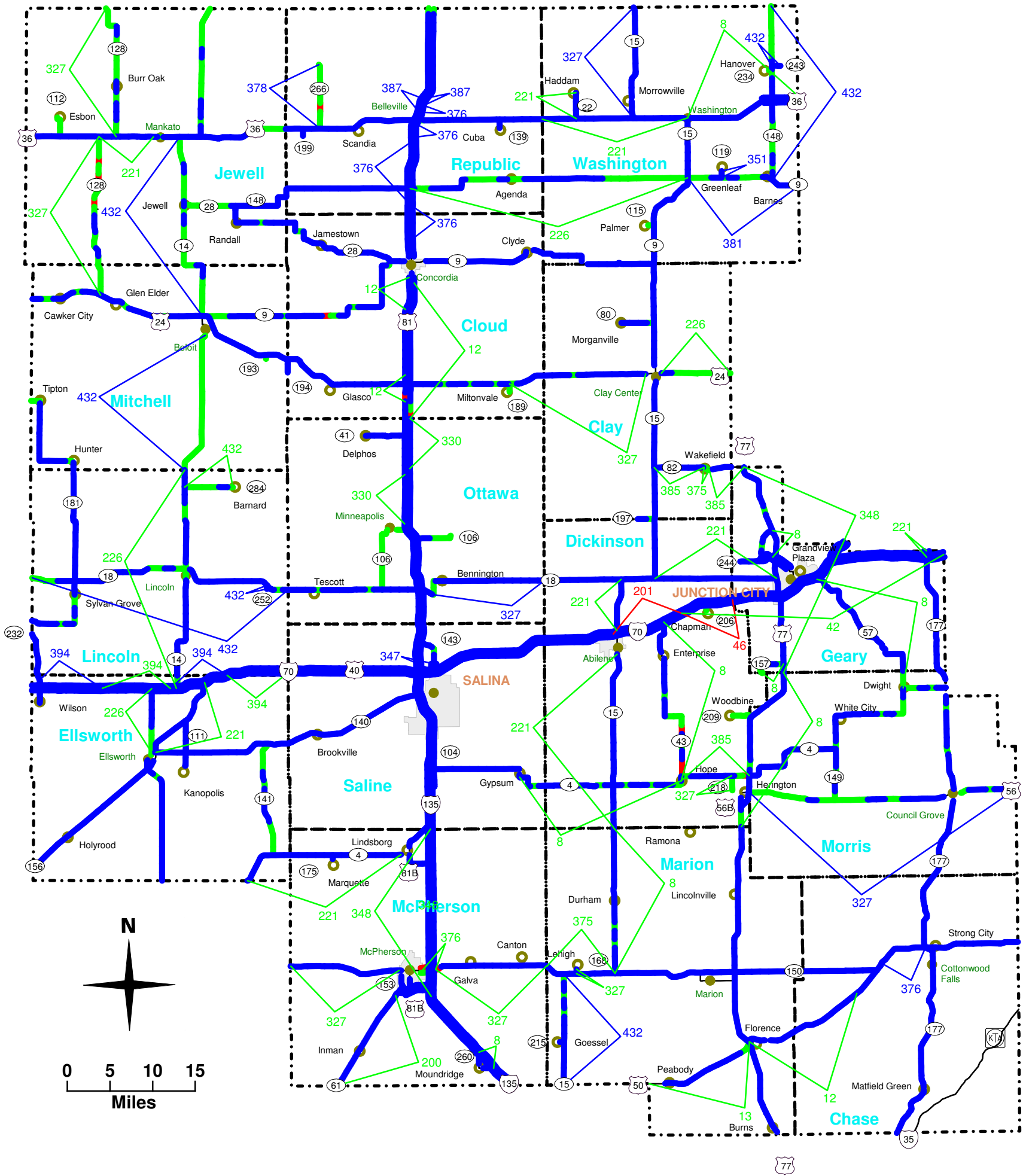
-  Level One: 84.4% 1,591 MI (2,576 KM)
-  Level Two: 15.0% 282 MI (457 KM)
-  Level Three: 0.7% 13 MI (21 KM)

(Note: Mapped data includes HPMS segments on State network excluded from summary totals)

## Planned Project Years

-  2011 Locations
-  2012 Locations
-  2013 Locations

- 8 ChipSeal
- 12 Overlay 1.5"
- 13 Overlay 3"
- 42 FD PCCP Patching
- 46 Grind, Patch
- 200 New Const(IFD=4)
- 201 New Const(IFD=3)
- 221 Rout & CrackSeal
- 226 SR2",Chip
- 327 CM.75",HR1.5"
- 330 CM4",HR4"
- 347 CM2",OL2"
- 348 UBAS-Novachip
- 351 CM.5",OL1.5"
- 375 CM1.5",OL1.5"
- 376 CM .5",UBAS
- 378 CM.5",OL.625"
- 381 CM.5",OL2"
- 385 CM1",OL1.5"
- 387 OL 3",UBAS
- 394 CM>=4,Whittop>=4
- 432 SR2,SL/CM2,OL2



KDOT makes no warranties, guarantees, or representations for accuracy of this information and assumes no liability or responsibility for any errors or omissions.