






KANSAS HIGHWAY SYSTEM District 4

2015 Performance Levels

-  Level One: 94.9% 1,676 MI
-  Level Two: 4.9% 87 MI
-  Level Three: 0.2% 4 MI

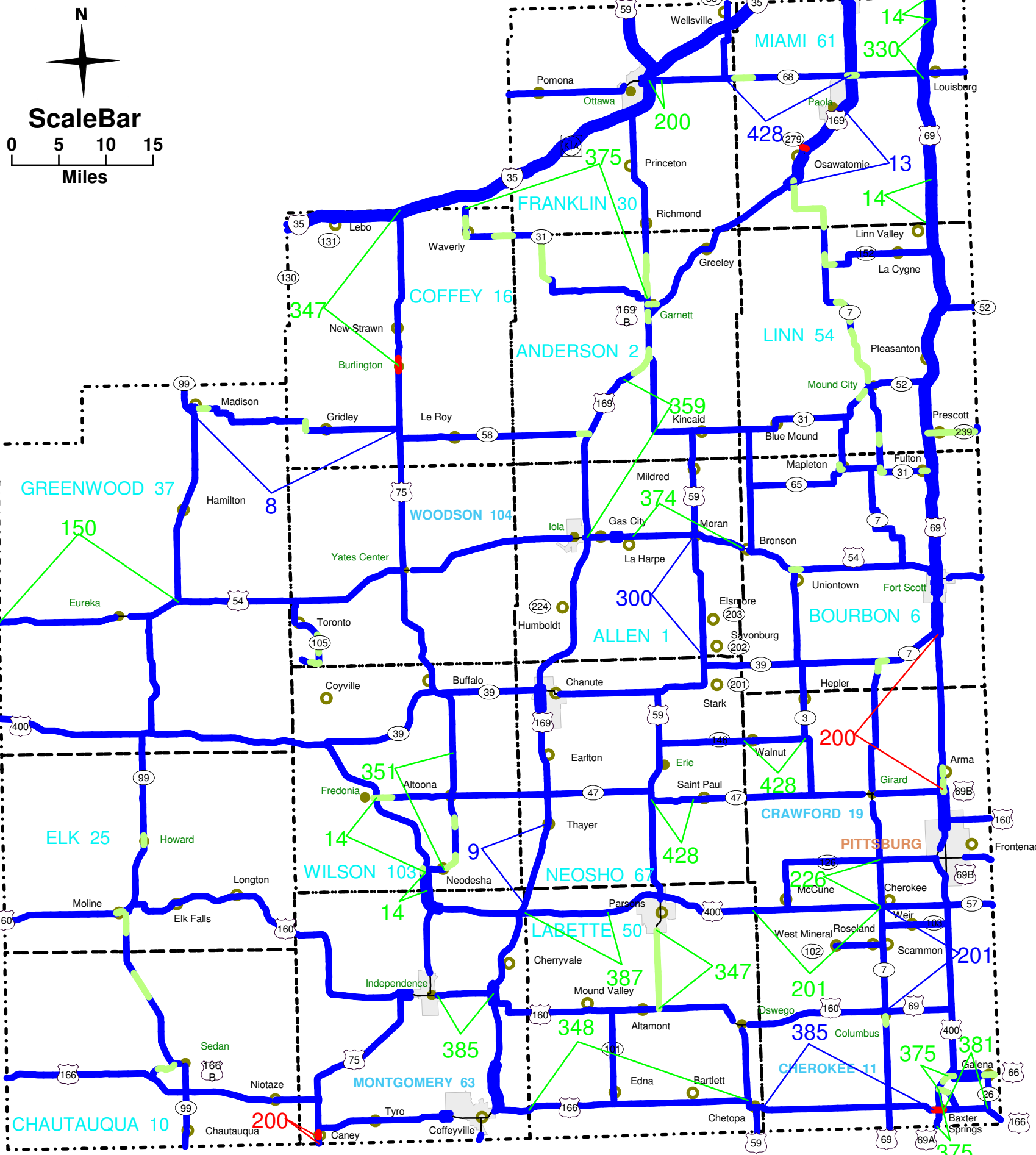
(Note: Mapped data includes HPMS segments on State network excluded from summary totals)

Year of Projects

-  2015 Locations
-  2016 Locations
-  2017 Locations

- 8 Chip Seal
- 9 Mod Slurry Seal
- 13 Overlay 3"
- 14 Overlay 4"
- 150 SR 2", OL 1"
- 200 New Const (IFD=4)
- 201 New Const (IFD=3)
- 226 SR 2", Chip
- 300 Overlay 1"
- 330 CM 4", HR 4"
- 347 CM 2", OV 2"
- 348 UBAS-Novachip
- 351 CM .5", OL 1.5"
- 359 CM 4", OL 6"
- 374 SR 2", UBAS
- 375 CM 1.5", OL 1.5"
- 381 CM .5", OL 2"
- 385 CM 1", OL 1.5"
- 387 OL 3", UBAS
- 428 CM 1", OL 1"

prepared by
Kansas Department of Transportation
Bureau of Construction and Materials
based on database snapshot from
August 17, 2015



KDOT makes no warranties, guarantees, or representations for accuracy of this information and assumes no liability or responsibility for any errors or omissions.