

**ROADS AND ROADWAY FEATURES**

- Controlled Access - Interstate
- Kansas Turnpike (KTA)
- US Route - Controlled Access
- US Route - Divided
- US Route - Undivided
- State Route - Divided
- State Route - Undivided
- RS Route - Divided
- RS Route - Paved
- RS Route - Unpaved
- Minor Road - Paved
- Minor Road - Soil
- Side Road or Street in Unincorporated Area
- ROAD SYSTEM DESIGNATION**
- Rural Secondary System
- County Road System
- Points Between Which Distances are Measured
- Interstate Numbered Highway
- U.S. Numbered Highway
- State Highway System or State Numbered Highway
- End of Designated System or Marked Route
- Kansas Turnpike Authority
- BOUNDARIES**
- State
- County
- City Limits
- Section Lines
- Boundary to Mark Entanglement Inset
- Parks and Other Reservations National, State, County, or Municipal Park, Indian Reservation, National Monument, Federal Development Project
- Urban Boundary

**RAILROADS**


- Railroad - Operating Company
- Grade Crossing
- Railroad Above
- Railroad Below
- AIRWAYS AND AIRPORTS**
- Military Field (Some Facilities Available)
- Artificial (Limited Facilities)
- Arroyo Light Beacon (General)
- Airport (Complete Facilities (Commercial or Municipal)
- DRAINAGE**
- Major River
- River
- Major Drainage
- Minor Drainage
- Minor Drainage
- Irrigation Ditch or Canal
- Lake Subject to Flood Overflow Land
- Lake, Reservoir, or Flood (With Dam)
- BRIDGES**
- Bridges (Total Span Greater than 20 Feet)
- Open to Traffic
- Closed to Traffic
- Twin Bridges
- Highway Grade Separation
- MISCELLANEOUS**
- Roundabout
- Blue and Walking Trail
- Levee or Dike
- Natural or Concrete Ford
- Gate Across Any Road (Any Type)

**LEGEND**

- CONSERVATION AND RECREATION**
- Public Recreation
- Scenic, Tourist, or Historical Site
- Trailer Park
- House or Motel
- Camp or Lodge (Permanent Site with Building)
- Small Park (City, State Park, City, County Park)
- MP - Municipal Park, SR - Safety Rest Area
- Fish Hatchery
- Game Farm
- Game Preserve or Bird Sanctuary
- Rifle Club (Public)
- Golf Course or Country Club
- Riding Academy, Saddle Club, or Stables
- Race Course or Speedway
- Marina
- Rodeo Grounds
- Fair Grounds
- FARM UNITS, DWELLINGS, ETC.**
- Dwelling
- Multi Dwelling
- Church or Other Religious Institution
- Cemetery
- Church with Cemetery
- Rest Home
- State Port of Entry or Weigh Station
- EDUCATIONAL AND CORRECTIONAL INSTITUTION**
- Schoolhouse
- Grange, Townhall, or Community Center
- KSU Agricultural Research Center
- Corrections Institution
- Museum (General)
- Public Library

**INDUSTRIAL**

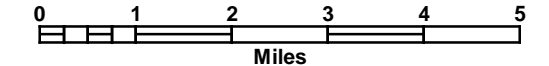
- Store or Small Business Establishment
- Other Gas Well(s)
- Storage Tank(s) (Gas or Oil)
- Pumping or Gauging Station
- Crusher or Trestle Dam
- Grain Elevator
- Stock Yard - Loading Pen or Corral
- Quarry
- Feed Lot
- PUBLIC SERVICE FACILITIES**
- Post Office
- Road Maintenance Shop
- Fire Station
- Landfill
- Sewage Disposal Plant
- Sanitary Yard
- Power Plant
- Water Treatment Plant
- Water Tower
- Wind Farm
- Radio Station (With Call Letters)
- U.S. Corps of Engineers Office
- NATURAL FEATURES**
- Prominent Elevation - With Name (Numerals Indicate Elevation Above Sea Level)
- MILITARY**
- Fort, Army Camp, Barracks, or Other Military Post
- CITIES OR NAMED PLACES**
- State Capital
- County Seat
- Populated Places
- Locate
- Incorporated City



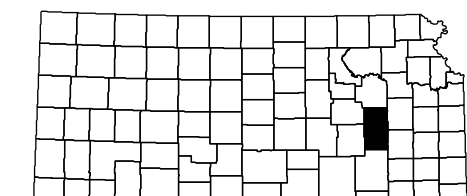
**GENERAL HIGHWAY MAP  
LYON COUNTY  
KANSAS**

PREPARED BY THE

**KANSAS DEPARTMENT OF TRANSPORTATION  
BUREAU OF TRANSPORTATION PLANNING**  
IN COOPERATION WITH  
**U.S. DEPARTMENT OF TRANSPORTATION  
FEDERAL HIGHWAY ADMINISTRATION**



**SEPTEMBER 2007**  
LAMBERT CONFORMAL CONIC PROJECTION



KDOT makes no warranties, guarantees, or representations for accuracy of this information and assumes no liability for errors or omissions.

**COMPUTER GENERATED**

|                                    |           |
|------------------------------------|-----------|
| REINVENTORY COMPLETED              | 4-25-02   |
| RURAL SECONDARY SYSTEMS REVISED TO | 11-07-03  |
| STATE BRIDGE DATA REVISED TO       | 1-17-2007 |
| NON-SYS BRIDGE DATA REVISED TO     | 1-17-2007 |

POPULATION - 2000 U.S. CENSUS  
CERTIFIED TO THE SECRETARY OF STATE  
BY DIVISION OF THE BUDGET JULY 1, 2006